



LET'S GO TOGETHER.

\$1



TRANSIT GUIDE

EFFECTIVE OCTOBER 12, 2025



RTCSNV.COM

Dear Rider,



AT RTC, your safety, comfort, and time are our top priorities. This October 12th service change reflects our commitment to getting you where you need to go—safely, comfortably and on time.

SAFETY COMES FIRST. We've increased the presence of uniformed security officers on buses and at transit centers to enhance security during your journey. As part of this service change, some bus stops have been relocated to improve access to pedestrian crossings, making it easier and safer for you to reach your destination.

YOUR TIME MATTERS. That's why we've adjusted schedules on 19 routes and updated six routes to better account for traffic patterns, road construction, and major events. These changes are designed to improve on-time performance, so your bus is there when you need it.

EVERY DECISION WE MAKE is with you in mind. Whether you ride with us daily or occasionally, you play an important role in helping the RTC move our community. Thank you for trusting us to get you to work, school, appointments, and all the places life takes you.

WE REMAIN COMMITTED to evolving, innovating, and investing in ways that make your ride safer, more reliable, and more convenient.

Sincerely,

A handwritten signature in black ink that reads "M.J. Maynard-Carey". The signature is fluid and cursive, with a long horizontal stroke at the end.

*M.J. Maynard-Carey, CEO
Regional Transportation Commission
of Southern Nevada*

Transit Frequency Table/Índice De Frecuencia

Use this table for an at-a-glance look at how often each route is scheduled to run. All frequencies listed are approximations. This table shows the most frequent portions of each route; specific stops along certain routes may have less service. Times of day between time periods listed (for example, 5:30 AM) are transition times, when frequencies will be in between those of the time periods shown. For more specific information, including actual arrival and departure times, see the individual route schedule pages.

Utilice esta tabla para obtener un vistazo de la frecuencia programada para cada ruta. Todas las frecuencias indicadas son aproximaciones. Esta tabla muestra las partes más frecuentes de cada ruta; algunas paradas específicas a lo largo de ciertas rutas pueden tener menos servicios. Los tiempos del día entre los horarios enlistados (por ejemplo, 5:30 AM) son horarios de transición, las frecuencias serán entre los horarios enlistados. Para obtener información más específica, incluyendo las horas reales de llegada y de salida, consulte las páginas de los horarios de cada ruta individual.

ROUTE/RUTA	Weekdays/ Entre Semana				Saturdays/Sábados				Sundays/Domingos					
	OVERNIGHT/ DURANTE LA NOCHE (11 AM TO 4 AM)	DAYTIME/DÍA (6 AM TO 6:30 PM)	EVENING/NOCHE (7 PM TO 11 PM)*	LATE NIGHT/NOCHE (11 PM TO 1 AM)*	OVERNIGHT/ DURANTE LA NOCHE (11 AM TO 4 AM)	MORNING/MADRUGADA (6 AM TO 10 AM)	MID-DAY & AFTERNOON/ MEDIODÍA Y TARDE (10 AM TO 6:30 PM)	EVENING/NOCHE (7 PM TO 11 PM)*	LATE NIGHT/NOCHE (11 PM TO 1 AM)*	OVERNIGHT/ DURANTE LA NOCHE (11 AM TO 4 AM)	MORNING/MADRUGADA (6 AM TO 10 AM)	MID-DAY & AFTERNOON/ MEDIODÍA Y TARDE (11 AM TO 6:30 PM)	EVENING/NOCHE (7 PM TO 11 PM)*	LATE NIGHT/NOCHE (11 PM TO 1 AM)*
BHX - Boulder Highway Express ²⁴ F	60	15	20	30	60	20	15	20	30	60	20	20	20	30
BHX-A via Water St. & CSN Henderson	60	30	40	30	60	40	30	40	30	60	40	38	40	30
BHX-B via S. Boulder Hwy. & NV State University	N/A	30	40	N/A	N/A	40	30	40	N/A	N/A	40	38	40	N/A
CX - Centennial Express	N/A	60	60	N/A	N/A	60	60	60	N/A	N/A	60	60	60	N/A
Deuce on The Strip ²⁴ F	20	10-15	10-15	15	20	10-15	10-15	10-15	15	20	10-15	10-15	10-15	15
DVX - Downtown & Veteran's Medical Center Express	N/A	30	60	60	N/A	60	60	60	60	N/A	60	60	60	60
SX - Sahara Express ²⁴ F	60	15	20	30	60	20	20	20	30	60	20	20	20	30
SX-A via East Sahara	N/A	30	40	60	N/A	40	40	40	60	N/A	40	40	40	60
SX-B via Vegas Valley	60	30	40	60	60	40	40	40	60	60	40	40	40	60
101 - Rainbow	N/A	30	30	60	N/A	30	30	30	60	N/A	35	34	40	60
102 - Jones	N/A	30	45	60	N/A	34	30	45	60	N/A	45	35	45	60
103 - Decatur ²⁴	60	20	30	35	60	27	26	30	35	60	30	30	30	35
103A - Decatur (Aviary Way Loop)	N/A	20/40	30	N/A	N/A	54	52	30	N/A	N/A	60	60	30	N/A
103B - Decatur (North Jones Loop)	N/A	60	N/A	N/A	N/A	54	52	N/A	N/A	N/A	60	60	N/A	N/A
104 - Valley View	N/A	30	60	60	N/A	30	30	60	60	N/A	30	30	60	60
105 - Martin L. King ²⁴	60	20	30	45	60	30	30	30	45	60	30	30	30	45
106 - Rancho / Centennial Hills	N/A	30	30	60	N/A	30	30	30	60	N/A	30	30	60	60
106A - Rancho / Cent. Hills (Counterclockwise)	N/A	60	60	N/A	N/A	60	60	60	N/A	N/A	60	60	N/A	N/A
106B - Rancho / Cent. Hills (Clockwise)	N/A	60	60	60	N/A	60	60	60	60	N/A	N/A	60	60	60
108 - Paradise	N/A	30/25	30	60	N/A	30	30	30	60	N/A	30	30	30	60
109 - Maryland Pkwy. ²⁴ F	30	15	20	30	30	15	15	20	30	30	20	15	20	30
110 - Eastern ²⁴	60	20	30	45	60	26	25	30	45	60	30	30	30	45
111 - Pecos / Green Valley Pkwy.**	N/A	30	60	60	N/A	30	30	60	60	N/A	30	30	60	60
111A - Pecos	N/A	60	60**	60**	N/A	60	60	60**	60**	N/A	60	60	60**	60**
111B - Pecos / Green Valley Pkwy.	N/A	60	60**	60**	N/A	60	60	60**	60**	N/A	60	60	60**	60**
113 - Las Vegas Blvd. North ²⁴ F	30	15	20	30	30	15	15	20	30	30	20	15	20	30
115 - Nellis / Stephanie ²⁴	60	20	30	40	60	25	20	30	40	60	30	20	30	40
117 - Las Vegas Blvd. South / Silverado Ranch	N/A	30	30	60	N/A	30	30	30	60	N/A	30	30	30	60
119 - Simmons / Koval	N/A	30	60	60	N/A	30	30	60	60	N/A	60	60	60	60
120 - Fort Apache / Rampart	N/A	30	60	60	N/A	30	30	60	60	N/A	60	60	60	60
121 - Durango / Buffalo	N/A	30	60	60	N/A	60	60	60	60	N/A	60	60	60	60
122 - S. Maryland Pkwy. / W. Henderson	N/A	50	60	60	N/A	60	60	60	60	N/A	60	60	60	60
201 - Tropicana ²⁴ F	30	15	20	30	30	20	15	20	30	30	20	20	20	30
201A - Tropicana	60	30	40	60	60	40	30	40	60	60	40	40	40	60
201B - Tropicana / West Russell	N/A	30	40	60	N/A	40	30	40	60	N/A	40	40	40	60
202 - Flamingo ²⁴ F	30	15	20	30	30	15	15	20	30	30	20	15	20	30
203 - Spring Mountain / Desert Inn / Lamb	N/A	20	30	45	N/A	20	20	30	45	N/A	28	22	30	45
206 - Charleston ²⁴ F	60	15	20	30	60	20	15	20	30	60	20	20	20	30
207 - Alta / Stewart	N/A	60	N/A	N/A	N/A	60	60	N/A	N/A	N/A	60	60	N/A	N/A
208 - Washington	N/A	30	60	60	N/A	45	30	60	60	N/A	60	60	60	60
209 - Vegas Dr. / Owens	N/A	60	N/A	N/A	N/A	60	60	N/A	N/A	N/A	60	60	N/A	N/A
210 - Lake Mead Blvd. ²⁴	60	20	30	48	60	20	20	30	48	60	29	27	30	48
212 - Sunset Road	N/A	30	45	60	N/A	45	30	45	60	N/A	60	40	48	60
214 - H Street / D Street	N/A	30	60	60	N/A	30	30	60	60	N/A	30	30	60	60
214 - East-H Street	N/A	60	60	60	N/A	60	60	60	60	N/A	60	60	60	60
214 - West-D Street	N/A	60	N/A	N/A	N/A	60	60	N/A	N/A	N/A	60	60	N/A	N/A
215 - Bonanza	N/A	20	30	60	N/A	30	30	30	60	N/A	30	30	30	60
217 - Warm Springs / Lake Mead Pkwy.	N/A	30	60	N/A	N/A	60	60	60	N/A	N/A	60	60	60	N/A
218 - Cheyenne	N/A	30	45	60	N/A	30	30	45	60	N/A	60	45	52	60
219 - Craig	N/A	30	30	60	N/A	30	30	30	60	N/A	35	34	40	60
220 - Ann / Tropical	N/A	60	60	60	N/A	60	60	60	60	N/A	60	60	60	60
221 - Cactus / Horizon Ridge / Boulder City	N/A	60	60	60	N/A	60	60	60	60	N/A	60	60	60	60
401 - N. Outlets / Symphony Park F	N/A	15/20	N/A	N/A	N/A	N/A	15/20	N/A	N/A	N/A	N/A	15/20	N/A	N/A

F Frequent Service: A minimum of every 15 minutes or better during weekday daytime hours and every 20 minutes or better during evenings and weekends.

Servicio frecuente: Un mínimo de cada 15 minutos o mejor durante las horas diurnas los días de semana y cada 20 minutos o mejor durante la noche y fin de semana.

²⁴ Indicates 24 hour route. Not every stop along all 24 hour routes have 24 hour service. *Indica una ruta de 24 horas. No todas las paradas en las rutas de 24 horas tienen servicio las 24 horas.*

BOLD represents frequencies of every 20 minutes or better. **EN NEGRITA** representa frecuencias cada 20 minutos o mejor.

*Please note: The last trip of the night differs for each route and each direction. If traveling during the late evening hours on a non-24 hour route, please be sure to check the individual route schedule to ensure buses are still operating. *Tenga en cuenta: El último viaje de la noche es diferente para cada ruta y cada dirección. En caso de viajar durante las horas de la noche tarde en una ruta que no sea de 24 horas, por favor, revise el horario de la ruta individual para asegurarse de que los autobuses estén en servicio.*

Route 111 operates as Route 111B southbound & Route 111A northbound during these times. * La ruta 111 opera como Ruta 111B en dirección sur y Ruta 111A en dirección norte durante estos horarios.*

Weekday Daytime Frequency Approximation *Frecuencia entre semana Aproximación*

- Every 15 Minutes or BETTER *Cada 15 minutos o mejor*
- Every 20 Minutes *Cada 20 minutos*
- Every 30 Minutes *Cada 30 minutos*
- Every 50-60 Minutes *Cada 50 a 60 minutos*

IMPORTANT NUMBERS

RTC General Information

rtcsonv.com

RTC Toll Free

1-800-228-3911

Customer Service

(702) 228-RIDE (7433)

HOURS:

24 hours a day, 7 days a week

Closed: Thanksgiving & Christmas

- Transit Information and Scheduling
- Comments on Transit Service
- Report Bus Shelter Damage

RTC-OnDemand

(702) 676-1801

Lost & Found

(702) 676-1887

RTC Administrative Offices

(702) 676-1500

TDD for the Hearing Impaired

(702) 676-1834

ADA Paratransit Services

(702) 228-4800

Veterans Medical Transportation Network for Senior and Disabled Veterans (VMTN)

(702) 678-VETS (8387)

See Something Say Something

(702) 828-8386

Report Acts of Vandalism

(Crime Stoppers)

(702) 385-5555

Transit routes and schedules are subject to change to improve service throughout the community. Times shown in the schedules are approximations. Actual arrival and departure times may vary with traffic conditions and detours.

System Holiday Schedule

RTC Transit will operate **Saturday route schedules** on the following upcoming holidays:
 RTC Transporte Público operará en **horarios de rutas los sábados** en los siguientes días festivos:

November 28, 2025.....	Family Day
December 24, 2025.....	Christmas Eve
December 31, 2025.....	New Year's Eve
January 19, 2026.....	Dr. Martin L. King Jr. Day (observed)
February 16, 2026.....	President's Day

Please see individual routes for Saturday schedules.

Consulte las rutas individuales para los horarios de los sábados.

RTC Transit will operate **Sunday route schedules** on the following upcoming holidays:
 RTC Transporte Público operará en **horarios de rutas los domingos** en los siguientes días festivos:

November 27, 2025.....	Thanksgiving Day
December 25, 2025.....	Christmas Day
January 1, 2026.....	New Year's Day
May 25, 2026.....	Memorial Day
July 4, 2026.....	Independence Day
September 7, 2026.....	Labor Day

Please see individual routes for Sunday schedules.

Por favor, consulte las rutas individuales para los horarios de los domingos.

All other holidays will operate on regular schedules, based on the day of the week.

Todos los demás días festivos operarán en horarios regulares, según el día de la semana.

What's New In This Guide

The RTC will implement system-wide service adjustments starting Sunday, October 12, 2025, to improve on-time performance and respond to traffic conditions and rider demand. Approximately half of all RTC routes will be affected, with most changes being minor.

SCHEDULE ADJUSTMENTS

19 routes will have updated schedules to reflect current traffic patterns and road construction impacts: 101, 102, 103, 106, 108, 110, 111, 113, 122, 201, 203, 210, 212, 215, 219, 220, 221, CX, and DVX.

ROUTING CHANGES – 6 ROUTES WILL HAVE ROUTING UPDATES:

- 103 (Decatur):** The route will split into two branches:
 - 103A:** Faster loop to the east.
 - 103B:** Less frequent service along the current North Jones loop.
- 106 (Rancho/Centennial Hills):** Will serve Centennial Center Blvd. in both directions for better access to retail.
- 210 (Lake Mead Blvd.):** Overnight trips will follow the same route in Summerlin as daytime trips.
- 212 (Sunset):** Will now serve Buffalo & Badura, a growing residential and retail area.
- 221 (Cactus):** Will shift to Silverado Ranch Blvd. between Decatur & I-15 to better serve nearby neighborhoods and a future DMV office.
- Centennial Express (CX):** Evening trips will use a different layover and routing in Skye Canyon.

ADDITIONAL SERVICE

Extra weekday afternoon trips will run on the busiest days on these major routes: 109, 110, 202, 203, and 206.

SPECIAL SCHEDULES

Temporary schedules will return on five routes during Formula 1 bridge construction events and race week to accommodate traffic delays and closures.

BUS STOP ADJUSTMENTS

A small number of bus stops will be added, removed, or relocated to improve safety and access to crossings.

PLAN AHEAD:

Visit rtcsonv.com, or read this guide for full details.

Centennial Hills Transit Center & Park & Ride

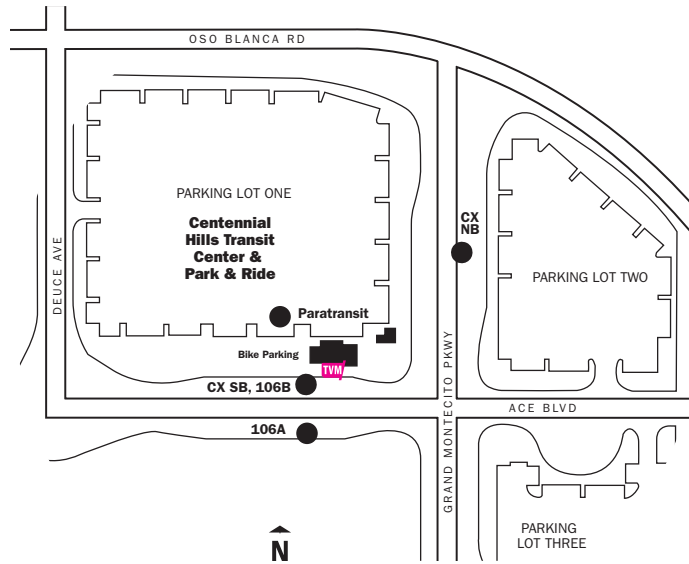
7313 Grand Montecito Pkwy.

Lobby hours of operation
5 a.m. to 9 p.m.

Parking spaces are first come, first-served.

El horario de operación del vestíbulo es de 5 a.m. a 9 p.m.

Los espacios de estacionamiento se ocupan según el orden de llegada.



Westcliff Transit Center & Park & Ride

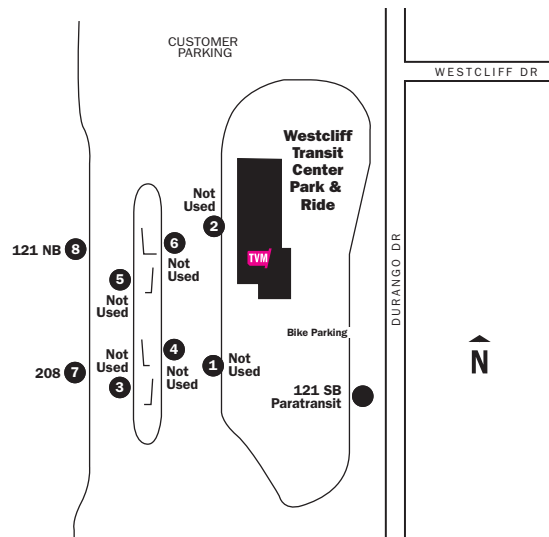
25 S. Durango Dr.

Lobby hours of operation
5 a.m. to 9 p.m.

Parking spaces are first come, first-served.

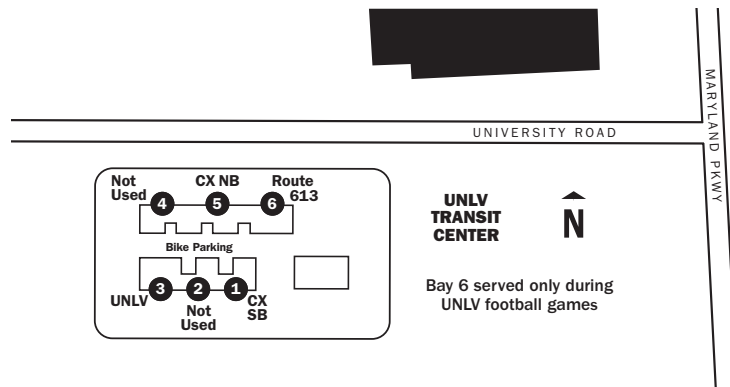
El horario de operación del vestíbulo es de 5 a.m. a 9 p.m.

Los espacios de estacionamiento se ocupan según el orden de llegada.



UNLV Transit Center

1135 E. University Rd.



Wi-Fi available at RTC transit centers and on board vehicles
Wi-Fi disponible en los centros de transporte de RTC y en los vehículos

RESIDENTIAL FARES & Ways to Pay

	Full	Reduced	On-board Vehicles	rideRTC Mobile App	Contactless Payment	Reloadable Tap Card	Local Vendors
Single Ride	\$2	\$1	✓	✓	✓	✓	
2-Hr. Pass	\$3	\$1.50	✓	✓		✓	
24-Hr. Pass	\$5	\$2.50	✓	✓		✓	
7-Day Pass	\$20	\$10		✓		✓	
15-Day Pass	\$34	\$17		✓		✓	✓
30-Day Pass	\$65	\$32.50		✓		✓	✓

STRIP FARES & Ways to Pay

Includes access to all RTC Residential Routes

	Full	Reduced	On-board Vehicles	rideRTC Mobile App	Contactless Payment	Reloadable Tap Card	Local Vendors
Single Ride	\$4	\$2		✓	✓	✓	
2-Hr. Strip & All Access	\$6	\$3	✓	✓		✓	
24-Hr. Strip & All Access	\$8	\$4	✓	✓		✓	
3-Day Strip & All Access	\$20	\$10		✓		✓	

Exact Fare Only when purchasing a pass on a transit vehicle or ticket vending machine – no change given – no transfers. Fares are subject to change.

NOTE: If your destination is within a one-way loop, you may wait through the layover and continue your trip without paying an additional fee.

RTC personnel or security may confiscate fraudulent passes or RTC-issued ID cards.

All transit passes are invalid after 12 months from date of purchase.

PURCHASING TRANSIT PASSES

Download rideRTC: Via the **Apple App Store** or **Google Play**

·rideRTC passes are nontransferable.

·15 and 30-day passes are active from the date of purchase.

·All other passes expire after 30 days from the date of purchase.

·You can also load cash to the rideRTC app at any of the 350 convenient locations around the valley.

Ticket Vending Machine (TVM):

TVMs do not give change.

·All tickets are validated with a time stamp and are ready to use upon purchase from TVMs.

·TVMs accept \$1, \$2, \$5, \$10 and \$20 bills and/or Visa, MasterCard, Discover, Diners Club, American Express and debit cards. Effective Nov. 13, 2025, all TVMs will only accept cash.

·Transactions over \$81 are not authorized when using credit cards. There is a four (4) pass maximum per transaction.

RTC Administration Building:

Sales occur from 7:15 a.m. to 5:45 p.m., Monday through Thursday, excluding major holidays.

Bonneville Transit Center:

Sales occur from 7:15 a.m. through 5:45 p.m., seven days a week, excluding major holidays.

Vendors: Select transit passes may also be purchased at local vendors. Check rtcshv.com or call (702) 228-RIDE (7433) to find a vendor location near you. **Vendors do not sell paratransit passes.**

REDUCED FARES

A reduced fare pass is a discounted transit pass that is sold to

below individuals who are eligible. To obtain a Reduced Fare ID, a valid government issued ID and one (1) of the following additional forms of identification/document need to be provided:

- **Youths (6-17 years) and Students (K-12)**
Valid Clark County School District I.D. card
- **Senior citizens (60+ years)**
Valid RTC Reduced Fare I.D. card
- **Persons with disabilities or Medicare Eligible**
Valid Medicare card (or a signed letter not more than three months old (original document only) from a physician, stating the individual is disabled and the length of the disability) required
- **Veterans and active-duty military personnel**
Valid DMV I.D. showing veteran status
Active-Duty personnel show Common Access Card (CAC) or Uniformed Services ID Card (USID)
- **RTC mobility trained customers**
Valid RTC Mobility Trained I.D. card
- **Nevada Clark County WIC Residents**
Eligibility is limited to individuals who have been approved for WIC services
- **Persons with valid Reduced Fare I.D. from other agencies**
Eligible riders may apply for a reduced fare I.D. card at the Bonneville Transit Center (BTC) Customer Service Booth.

New applicants and card renewals for Seniors, Veterans, Active-Duty Military and Medicare Card holders can apply online at rtcshv.com. **Lost, or replacement cards are not available through the online application.**

If a reduced fare photo I.D. card is lost, stolen, or damaged, a new one will be reissued for \$5.

Paratransit certified customers, and their Personal Care Attendant (PCA) can ride fixed route for free. They must tap their Paratransit I.D. card on the validator during boarding.

Children 5 years old or younger can ride fixed route for free, accompanied by a responsible person.

UNLV, NSU and CSN students, faculty and staff can purchase discounted passes on campus, at the RTC Administration Building, the Bonneville Transit Center, or the rideRTC mobile app with their valid school I.D. When boarding the vehicle, they must show their school I.D.

TARIFAS RESIDENCIALES y formas de pago

	Completa	Reducida	A bordo de los Vehículos	rideRTC Aplicación Móvil	Pago sin Contacto	Tarjeta Tap Recargable	Vendedores Locales
Un Viaje	\$2	\$1	✓	✓	✓	✓	
2-Hr. Pase	\$3	\$1.50	✓	✓		✓	
24-Hr. Pase	\$5	\$2.50	✓	✓		✓	
7-Días Pase	\$20	\$10		✓		✓	
15-Días Pase	\$34	\$17		✓		✓	✓
30-Días Pase	\$65	\$32.50		✓		✓	✓

TARIFAS STRIP y formas de pago

Incluye acceso a todas las Rutas Residenciales de la RTC

	Completa	Reducida	A bordo de los Vehículos	rideRTC Aplicación Móvil	Pago sin Contacto	Tarjeta Tap Recargable	Vendedores Locales
Un Viaje	\$4	\$2		✓	✓	✓	
Pase Strip y Todo Acceso 2 Hrs.	\$6	\$3	✓	✓		✓	
Pase Strip y Todo Acceso 24 Hrs.	\$8	\$4	✓	✓		✓	
Pase Strip y Todo Acceso 3 días	\$20	\$10		✓		✓	

Tarifa Exacta Solamente al comprar un pase en un vehículo de transporte público o en la máquina expendedora de boletos. No se da cambio. No transferencias. Las tarifas están sujetas a cambio.

NOTA: Si su destino se encuentra en un circuito de un solo sentido, puede esperar durante la escala y continuar con su viaje sin pagar una tarifa adicional.

El personal del RTC o de seguridad puede confiscar pases fraudulentos o Tarjetas de Identificación emitidas por la RTC.

Todos los pases son inválidos después de 12 meses a partir de la fecha de compra.

CÓMO COMPRAR PASES DE TRANSPORTE

Descargar rideRTC: En Apple App Store o Google Play

- Los pases rideRTC no son transferibles.
- Los pases de 15 y 30 días se activan desde la fecha de compra.
- Todos los demás pases vencen a los 30 días de la fecha de compra.
- También puede agregar efectivo en la aplicación rideRTC en cualquier de las 350 ubicaciones convenientes alrededor del valle.

Máquina Expendidora de Boletos (TVM):

Las TVMs no dan cambio.

- Todos los boletos se validan con un sello de tiempo y están listos para usar al momento de la compra en las TVMs.
- Las TVMs aceptan billetes de \$1, \$2, \$5, \$10 y \$20. También Visa, MasterCard, Discover, Diners Club, American Express y tarjetas de débito. A partir del 13 de noviembre de 2025, todos los TVM pasarán a aceptar solo efectivo.
- No se autorizan las transacciones superiores a \$81 cuando se utilizan tarjetas de crédito. Hay un máximo de cuatro (4) pases por transacción.

Oficina de Administración de la RTC:

Las ventas se realizan de 7:15 a.m. a 5:45 p.m., de lunes a jueves, excepto los días festivos principales.

Bonneville Transit Center:

Las ventas se realizan desde las 7:15 a.m. hasta las 5:45 p.m., los siete días a la semana, excepto los días festivos principales.

Proveedores: También se pueden comprar pases de transporte con vendedores locales. Visite rtcshv.com o llame al (702) 228-RIDE (7433) para encontrar un vendedor cerca de usted. Los proveedores no venden pases de paratransito.

TARIFAS REDUCIDAS

El pase de tarifa reducida es un pase de transporte con descuento que se vende a las siguientes personas que son elegibles.

Para obtener una identificación con tarifa reducida, se debe

proporcionar una identificación válida y una de las siguientes formas adicionales de identificación:

- **Jóvenes (6-17 años) y Estudiantes (K-12)**
Tarjeta de identificación válida del Distrito Escolar del Condado de Clark
- **Personas mayores (60 años y más)**
Tarjeta de identificación válida de tarifa reducida de la RTC
- **Personas con discapacidades o elegibles para Medicare**
Se requiere una tarjeta de Medicare válida (o una carta firmada de un médico que no tenga más de tres meses (solo documento original), que indique que la persona está discapacitada y la duración de la discapacidad).
- **Veteranos y personal militar en servicio activo**
Identificación válida del DMV mostrando estatus de veterano
El personal en servicio activo pueden mostrar las tarjetas Common Access Card (CAC) o la Uniformed Services ID Card (USID)
- **Clientes capacitados en movilidad RTC**
Tarjeta válida de Identificación RTC para capacitados en movilidad.
- **Residentes del WIC del Condado de Clark en Nevada**
La elegibilidad se limita a las personas que hayan sido aprobadas para los servicios del WIC.
- **Personas con identificación válida de tarifa reducida de otras agencias**
Los pasajeros elegibles pueden solicitar una identificación de tarifa reducida en el puesto de atención al cliente del Bonneville Transit Center (BTC).

Los nuevos solicitantes y renovaciones de tarjetas para personas mayores, veteranos, militares en servicio activo y titulares de tarjetas de Medicare pueden presentar su solicitud en línea en rtcshv.com. **Las tarjetas perdidas, o de reemplazo no están disponibles a través de la solicitud en línea.**

Si una tarjeta de identificación con fotografía con tarifa reducida, se pierde, se la roban o se daña, se emitirá una nueva por \$5.

Los clientes certificados de Paratransito y un Asistente de Cuidado Personal (PCA) pueden viajar en la ruta fija de forma gratuita. Deben pasar su tarjeta de identificación de Paratransito en el validador al abordar.

Los niños de 5 años o menos pueden viajar gratis en todos los vehículos de transporte público de ruta fija de la RTC, pero solo si están acompañados por una persona responsable.

Los estudiantes, profesores y personal de UNLV, NSU y CSN pueden comprar pases con descuento en el campus, en la oficina administrativo de RTC, en el Bonneville Transit Center o en la aplicación móvil rideRTC con su identificación escolar válida. Al abordar el vehículo deberán presentar su identificación escolar.

RTC OnDemand

Ride-share service ordered from the palm of your hand!

Need a ride?

RTC OnDemand is a shared ride service that expands transit options in West Henderson and the southwest valley - connecting you to popular destinations in the OnDemand zone or bus stops where you can transfer to the main service area.

Schedule your ride as early as seven days in advance, or same day service within 30 minutes.

RTC OnDemand runs from 4 a.m. to 1:45 a.m., daily. Vehicles are equipped with complimentary Wi-Fi, bike racks, and are ADA-friendly to accommodate passengers with wheelchairs.

Flexible, convenient, and affordable.

¡Servicio de viaje compartido obtenido desde la palma de tu mano!

¿Necesita transporte?

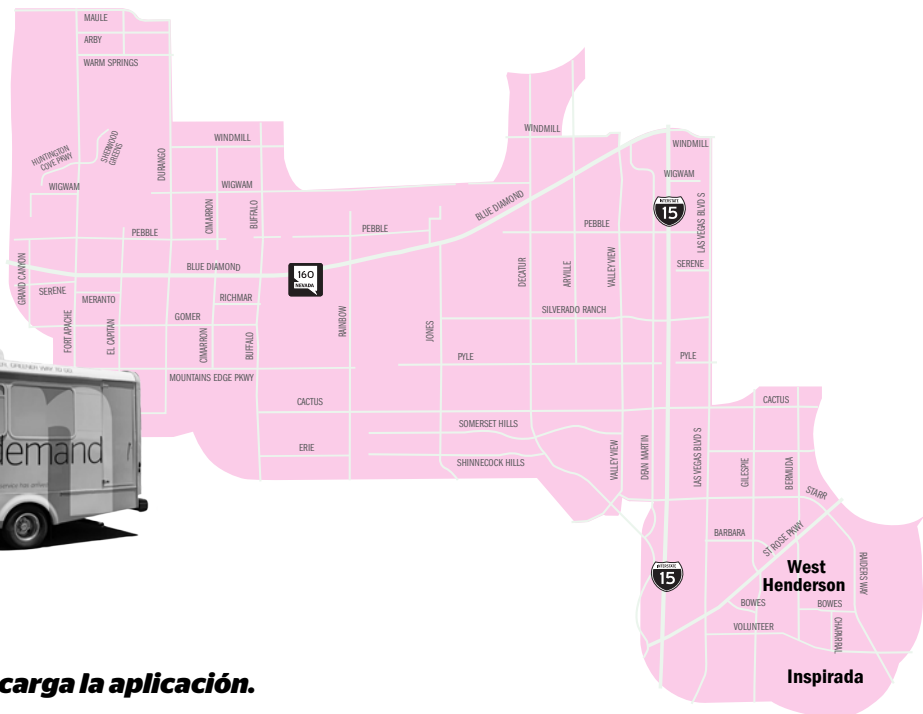
RTC OnDemand es un servicio de viaje compartido que amplía las opciones de transporte en el oeste de Henderson y el suroeste del valle - conectándolo a destinos populares en la zona OnDemand o paradas de autobús donde puede transferirse al área de servicio principal.

Programa su viaje con hasta siete días de anticipación o programe el servicio para el mismo día dentro de 30 minutos.

RTC OnDemand funciona de 4 a.m. a 1:45 a.m., todos los días. Los vehículos están equipados con Wi-Fi gratuito, portabicicletas, y cumplen con la Acta para los Americanos con Discapacidades para servir a nuestros pasajeros con sillas de ruedas.

Es flexible, conveniente y asequible.

RTC OnDemand Zone zona de OnDemand



rtcondemand.com

Download the app. / Descarga la aplicación.



FOR THE NEXT TRANSIT **ARRIVAL TIME**



DOWNLOAD
rideRTC Mobile App
on Your Smart Phone



TEXT
rideRTC Stop ID
to 41411



CALL
Customer Care
702-228-RIDE (7433)





LET'S GO MARYLAND PARKWAY

Don't get left behind!

Subscribe to construction updates and real-time traffic alerts.

¡No te quedes atrás!

Suscríbese a actualizaciones de construcción y alertas de tráfico en tiempo real.

MarylandParkway.com

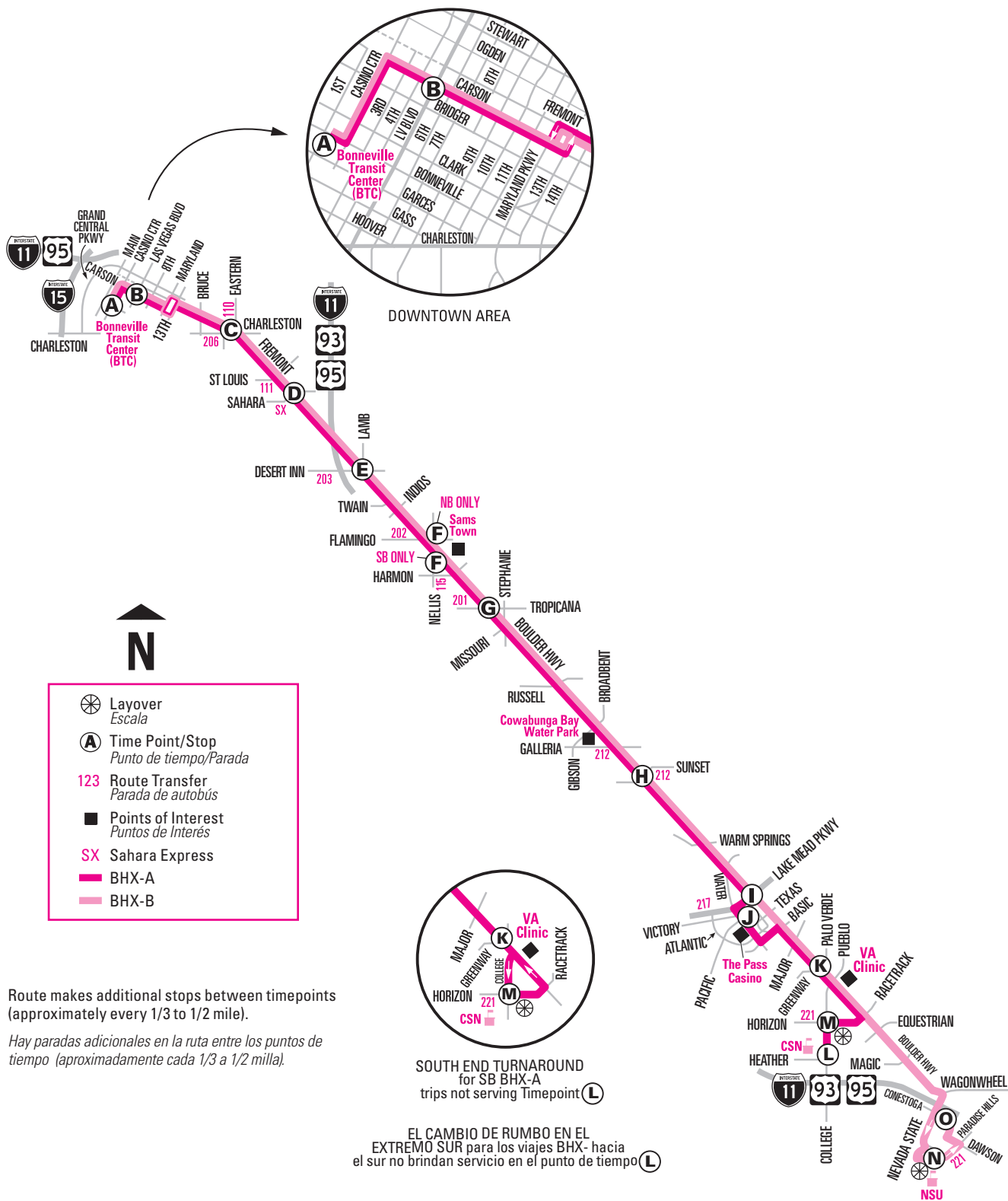
MarylandParkway@rtcsonv.com
(702) 676-1899



SAFE, COMFORTABLE, ACCESSIBLE CONNECTIONS
CONEXIONES SEGURAS, CÓMODAS Y ACCESIBLES

BHX Boulder Highway Express

BHX



frequent service (north of Horizon) **24** hour service (north of Horizon)

Route makes additional stops between timepoints (approximately every 1/3 to 1/2 mile).

Hay paradas adicionales en la ruta entre los puntos de tiempo (aproximadamente cada 1/3 a 1/2 milla).

BHX Boulder Highway Express | Weekdays

frequent service (north of Horizon) **F** 24 hour service (north of Horizon)

SOUTHBOUND WEEKDAYS

▼ ROUTE	Ⓐ	Ⓑ	Ⓒ	Ⓓ	Ⓔ	Ⓕ	Ⓖ	Ⓗ	Ⓘ	Ⓝ	Ⓞ	Ⓟ	Ⓠ	Ⓡ	Ⓢ	Ⓣ	Ⓤ	Ⓥ	Ⓦ	Ⓧ	Ⓨ	Ⓩ	
	Bonnevillle Transit Center (BTC) Bay 14	Carson & 4th	Charleston (Eastern)	Sahara	Desert Inn (Lamb)	Nellis	Tropicana	Sunset	Boulder & Lake Mead Pkwy.	Water & Victory (Lake Mead Pkwy.)	Greenway (Palo Verde)	CSN Henderson	Horizon & College	Nevada State Univ. (Lib. Arts Building)	Conestoga & NV State Dr. (after loop)								
BHX-A	1:43	1:47	1:56	2:01	2:06	2:12	2:15	2:25	2:32	2:34	2:41	■	2:44	■	■								
BHX-A	2:43	2:47	2:56	3:01	3:06	3:12	3:15	3:25	3:32	3:34	3:41	■	3:44	■	■								
BHX-A	3:43	3:47	3:56	4:01	4:06	4:12	4:15	4:25	4:32	4:34	4:41	■	4:44	■	■								
BHX-A	4:12	4:16	4:25	4:30	4:35	4:42	4:46	4:58	5:05	5:07	5:15	■	5:18	■	■								
BHX-B	4:36	4:40	4:49	4:54	4:59	5:06	5:10	5:22	5:29	■	5:36	■	■	■	5:47	5:50							
BHX-A	4:56	5:00	5:09	5:14	5:19	5:26	5:30	5:43	5:50	5:52	6:00	■	6:03	■	■								
BHX-B	5:14	5:18	5:28	5:33	5:39	5:46	5:50	6:03	6:10	■	6:17	■	■	■	6:28	6:31							
BHX-A	5:34	5:38	5:48	5:53	5:59	6:06	6:10	6:23	6:30	6:33	6:41	■	6:44	■	■								
BHX-A	5:50	5:54	6:04	6:10	6:16	6:23	6:27	6:40	6:48	6:52	7:01	7:09	7:12	■	■								
BHX-B	6:05	6:09	6:19	6:25	6:31	6:38	6:42	6:55	7:03	■	7:12	■	■	■	7:24	7:28							
BHX-A	6:20	6:24	6:34	6:40	6:46	6:53	6:57	7:10	7:18	7:22	7:31	7:39	7:42	■	■								
BHX-B	6:35	6:39	6:49	6:55	7:01	7:08	7:12	7:25	7:33	■	7:42	■	■	■	7:55	■							
BHX-A	6:50	6:54	7:04	7:10	7:16	7:23	7:27	7:40	7:48	7:52	8:01	8:09	8:12	■	■								
BHX-B	7:03	7:08	7:19	7:25	7:31	7:39	7:43	7:56	8:04	■	8:13	■	■	■	8:25	■							
BHX-A	7:18	7:23	7:34	7:40	7:46	7:54	7:58	8:11	8:19	8:23	8:32	8:41	8:44	■	■								
BHX-B	7:33	7:38	7:49	7:55	8:01	8:09	8:13	8:26	8:34	■	8:43	■	■	■	8:55	■							
BHX-A	7:48	7:53	8:04	8:10	8:16	8:24	8:28	8:41	8:49	8:53	9:02	9:11	9:14	■	■								
BHX-B	8:03	8:08	8:19	8:25	8:31	8:39	8:43	8:56	9:04	■	9:13	■	■	■	9:25	■							
BHX-A	8:18	8:23	8:34	8:40	8:46	8:54	8:58	9:11	9:19	9:23	9:32	9:41	9:44	■	■								
BHX-B	8:33	8:38	8:49	8:55	9:01	9:09	9:13	9:26	9:34	■	9:43	■	■	■	9:55	■							
BHX-A	8:48	8:53	9:04	9:10	9:16	9:24	9:28	9:41	9:49	9:53	10:02	10:11	10:14	■	■								
BHX-B	9:03	9:08	9:19	9:25	9:31	9:39	9:43	9:56	10:04	■	10:13	■	■	■	10:25	■							
BHX-A	9:17	9:22	9:33	9:39	9:45	9:53	9:57	10:10	10:18	10:22	10:31	10:40	10:43	■	■								
BHX-B	9:31	9:36	9:47	9:53	9:59	10:07	10:11	10:24	10:32	■	10:41	■	■	■	10:53	■							
BHX-A	9:46	9:51	10:02	10:08	10:14	10:22	10:26	10:39	10:47	10:51	11:00	11:09	11:12	■	■								
BHX-B	10:00	10:05	10:16	10:22	10:28	10:36	10:40	10:53	11:01	■	11:10	■	■	■	11:22	■							
BHX-A	10:15	10:20	10:31	10:37	10:43	10:51	10:55	11:08	11:16	11:20	11:29	11:38	11:41	■	■								
BHX-B	10:26	10:31	10:43	10:50	10:56	11:05	11:10	11:24	11:32	■	11:41	■	■	■	11:53	■							
BHX-A	10:41	10:46	10:58	11:05	11:11	11:20	11:25	11:39	11:47	11:51	12:01	12:10	12:13	■	■								
BHX-B	10:56	11:01	11:13	11:20	11:26	11:35	11:40	11:54	12:02	■	12:11	■	■	■	12:23	■							
BHX-A	11:11	11:16	11:28	11:35	11:41	11:50	11:55	12:09	12:17	12:21	12:31	12:40	12:43	■	■								
BHX-B	11:26	11:31	11:43	11:50	11:56	12:05	12:10	12:24	12:32	■	12:41	■	■	■	12:53	■							
BHX-A	11:38	11:44	11:56	12:03	12:09	12:18	12:23	12:38	12:46	12:50	1:00	1:09	1:12	■	■								
BHX-B	11:51	11:57	12:09	12:16	12:22	12:31	12:36	12:51	12:59	■	1:08	■	■	■	1:21	■							
BHX-A	12:05	12:11	12:23	12:30	12:36	12:45	12:50	1:05	1:13	1:17	1:27	1:36	1:39	■	■								
BHX-B	12:19	12:25	12:37	12:44	12:50	12:59	1:04	1:19	1:27	■	1:36	■	■	■	1:49	■							
BHX-A	12:34	12:40	12:52	12:59	1:05	1:14	1:19	1:34	1:42	1:46	1:56	2:05	2:08	■	■								
BHX-B	12:49	12:55	1:07	1:14	1:20	1:29	1:34	1:49	1:57	■	2:06	■	■	■	2:19	■							
BHX-A	1:04	1:10	1:22	1:29	1:35	1:44	1:49	2:04	2:12	2:16	2:26	2:35	2:38	■	■								

SEE MAP ON PAGE 11
Ver mapa en la página 11

SOUTHBOUND WEEKDAYS (Cont.)

ROUTE	Ⓐ	Ⓑ	Ⓒ	Ⓓ	Ⓔ	Ⓕ	Ⓖ	Ⓗ	Ⓘ	Ⓝ	Ⓞ	Ⓟ	Ⓠ	Ⓡ	Ⓢ	Ⓣ	Ⓤ	Ⓥ	Ⓦ	Ⓧ	Ⓨ	Ⓩ		
	Bonnevillle Transit Center (BTC) Bay 14	Carson & 4th	Charleston (Eastern)	Sahara	Desert Inn (Lamb)	Nellis	Tropicana	Sunset	Boulder & Lake Mead Pkwy.	Water & Victory (Lake Mead Pkwy.)	Greenway (Palo Verde)	CSN Henderson	Horizon & College	Nevada State Univ. (Lib. Arts Building)	Conestoga & NV State Dr. (after loop)									
BHX-B	1:19	1:25	1:37	1:44	1:50	1:59	2:04	2:19	2:27	■	2:36	■	■	2:49	■									
BHX-A	1:34	1:40	1:52	1:59	2:05	2:14	2:19	2:34	2:42	2:46	2:56	3:05	3:08	■	■									
BHX-B	1:49	1:55	2:07	2:14	2:20	2:29	2:34	2:49	2:57	■	3:06	■	■	3:19	■									
BHX-A	2:04	2:10	2:22	2:29	2:35	2:44	2:49	3:04	3:12	3:16	3:26	3:35	3:38	■	■									
BHX-B	2:19	2:25	2:37	2:44	2:50	2:59	3:04	3:19	3:27	■	3:36	■	■	3:49	■									
BHX-A	2:34	2:40	2:52	2:59	3:05	3:14	3:19	3:34	3:42	3:46	3:56	4:05	4:08	■	■									
BHX-B	2:49	2:55	3:07	3:14	3:20	3:29	3:34	3:49	3:57	■	4:06	■	■	4:19	■									
BHX-A	3:04	3:10	3:22	3:29	3:35	3:44	3:49	4:04	4:12	4:16	4:26	4:35	4:38	■	■									
BHX-B	3:19	3:25	3:37	3:44	3:50	3:59	4:04	4:19	4:27	■	4:36	■	■	4:49	■									
BHX-A	3:34	3:40	3:52	3:59	4:05	4:14	4:19	4:34	4:42	4:46	4:56	5:05	5:08	■	■									
BHX-B	3:49	3:55	4:07	4:14	4:20	4:29	4:34	4:49	4:57	■	5:06	■	■	5:19	■									
BHX-A	4:03	4:09	4:21	4:28	4:34	4:43	4:48	5:03	5:11	5:15	5:25	5:34	5:37	■	■									
BHX-B	4:18	4:24	4:36	4:43	4:49	4:58	5:03	5:18	5:26	■	5:35	■	■	5:48	■									
BHX-A	4:33	4:39	4:51	4:58	5:04	5:13	5:18	5:33	5:41	5:45	5:55	6:04	6:07	■	■									
BHX-B	4:48	4:54	5:06	5:13	5:19	5:28	5:33	5:48	5:56	■	6:05	■	■	6:17	■									
BHX-A	5:02	5:08	5:20	5:27	5:33	5:42	5:47	6:02	6:10	6:14	6:23	6:32	6:35	■	■									
BHX-B	5:17	5:23	5:35	5:42	5:48	5:57	6:02	6:17	6:25	■	6:34	■	■	6:46	■									
BHX-A	5:33	5:39	5:51	5:57	6:03	6:11	6:16	6:30	6:38	6:42	6:51	7:00	7:03	■	■									
BHX-B	5:48	5:54	6:06	6:12	6:18	6:26	6:31	6:45	6:53	■	7:02	■	■	7:14	■									
BHX-A	6:03	6:09	6:21	6:27	6:33	6:41	6:46	7:00	7:08	7:12	7:21	7:30	7:33	■	■									
BHX-B	6:18	6:24	6:36	6:42	6:48	6:56	7:01	7:15	7:23	■	7:32	■	■	7:44	■									
BHX-A	6:33	6:39	6:51	6:57	7:03	7:11	7:16	7:30	7:38	7:42	7:51	8:00	8:03	■	■									
BHX-B	6:51	6:57	7:09	7:15	7:21	7:29	7:34	7:48	7:56	■	8:05	■	■	8:17	■									
BHX-A	7:10	7:15	7:27	7:33	7:39	7:47	7:52	8:06	8:14	8:17	8:26	8:34	8:37	■	■									
BHX-B	7:29	7:34	7:46	7:52	7:58	8:06	8:11	8:25	8:33	■	8:42	■	■	8:54	■									
BHX-A	7:49	7:54	8:06	8:12	8:18	8:26	8:31	8:45	8:53	8:56	9:05	9:13	9:16	■	■									
BHX-B	8:09	8:14	8:26	8:32	8:38	8:46	8:51	9:05	9:13	■	9:22	■	■	9:34	9:38									
BHX-A	8:29	8:34	8:45	8:51	8:57	9:05	9:09	9:22	9:30	9:33	9:41	9:49	9:52	■	■									
BHX-B	8:49	8:54	9:05	9:11	9:17	9:25	9:29	9:42	9:50	■	9:58	■	■	10:09	10:12									
BHX-A	9:09	9:14	9:25	9:31	9:37	9:45	9:49	10:02	10:10	10:13	10:21	■	10:24	■	■									
BHX-B	9:29	9:34	9:45	9:51	9:57	10:05	10:09	10:22	10:30	10:33	10:41	■	10:44	■	■									
BHX-A	9:50	9:55	10:06	10:12	10:18	10:25	10:29	10:42	10:49	■	10:56	■	■	11:07	11:10									
BHX-B	10:10	10:14	10:24	10:29	10:35	10:42	10:46	10:58	11:05	11:07	11:15	■	11:18	■	■									
BHX-A	10:30	10:34	10:44	10:49	10:55	11:02	11:06	11:18	11:25	11:27	11:35	■	11:38	■	■									
BHX-B	10:50	10:54	11:04	11:09	11:15	11:22	11:26	11:38	11:45	■	11:52	■	■	12:03	12:06									
BHX-A	11:10	11:14	11:24	11:29	11:35	11:42	11:46	11:58	12:05	12:07	12:15	■	12:18	■	■									
BHX-B	11:40	11:44	11:54	11:59	12:05	12:12	12:16	12:28	12:35	12:37	12:45	■	12:48	■	■									
BHX-A	12:10	12:14	12:24	12:29	12:34	12:41	12:45	12:56	1:03	1:05	1:12	■	1:15	■	■									
BHX-B	12:40	12:44	12:54	12:59	1:04	1:11	1:15	1:26	1:33	1:35	1:42	■	1:45	■	■									
BHX-A	1:12	1:16	1:25	1:30	1:35	1:41	1:44	1:54	2:01	2:03	2:10	■	2:13	■	■									

SEE MAP ON PAGE 11
Ver mapa en la página 11

frequent service (north of Horizon)  24 hour service (north of Horizon)

BHX Boulder Highway Express | Weekdays

frequent service (north of Horizon) **F** 24 hour service (north of Horizon)

NORTHBOUND WEEKDAYS

ROUTE	N	O	M	K	J	I	H	G	F	E	D	C	B	A
	Nevada State Univ. (Lib. Arts Building)	Conestoga & NV State Dr. (after loop)	Horizon & College	Palo Verde (Greenway)	Water & Victory (Lake Mead Pkwy.)	Boulder & Lake Mead Pkwy.	Sunset	Tropicana	Flamingo	Lamb (Desert Inn)	Sahara	Eastern (Charleston)	Carson & Las Vegas Blvd.	Bonneville Transit Center (BTC)
BHX-A	■	■	2:56	3:01	3:07	3:10	3:17	3:27	3:34	3:39	3:44	3:49	3:56	4:00
BHX-A	■	■	3:54	3:59	4:05	4:08	4:15	4:26	4:33	4:38	4:43	4:49	4:56	5:01
BHX-A	■	■	4:23	4:28	4:34	4:37	4:44	4:55	5:02	5:07	5:12	5:18	5:25	5:30
BHX-B	4:39	4:42	■	4:52	■	4:59	5:06	5:17	5:24	5:29	5:34	5:40	5:47	5:52
BHX-A	■	■	5:01	5:07	5:13	5:17	5:24	5:37	5:44	5:49	5:54	6:00	6:07	6:12
BHX-B	5:13	5:16	■	5:26	■	5:34	5:42	5:56	6:03	6:09	6:14	6:20	6:28	6:33
BHX-A	■	■	5:36	5:42	5:49	5:53	6:01	6:15	6:22	6:28	6:33	6:39	6:47	6:52
BHX-B	5:46	5:49	■	6:00	■	6:08	6:17	6:31	6:38	6:44	6:49	6:56	7:04	7:10
BHX-A	■	■	6:04	6:10	6:18	6:23	6:32	6:46	6:53	6:59	7:04	7:11	7:19	7:25
BHX-B	■	■	6:19	■	6:30	■	6:38	6:47	7:01	7:08	7:14	7:19	7:26	7:34
BHX-A	■	■	6:31	6:37	6:46	6:51	7:00	7:15	7:23	7:29	7:35	7:42	7:50	7:56
BHX-B	■	6:45	■	6:57	■	7:06	7:15	7:30	7:38	7:44	7:50	7:57	8:05	8:11
BHX-A	■	■	7:01	7:07	7:16	7:21	7:30	7:45	7:53	7:59	8:05	8:12	8:20	8:26
BHX-B	7:11	7:15	■	7:27	■	7:36	7:45	8:00	8:08	8:14	8:20	8:27	8:35	8:41
BHX-A	■	■	7:31	7:37	7:46	7:51	8:00	8:15	8:23	8:29	8:35	8:42	8:50	8:56
BHX-B	■	7:45	■	7:57	■	8:06	8:15	8:30	8:38	8:44	8:50	8:57	9:05	9:11
BHX-A	■	■	8:01	8:07	8:16	8:21	8:30	8:45	8:53	8:59	9:05	9:12	9:20	9:26
BHX-B	8:11	8:15	■	8:27	■	8:36	8:45	9:00	9:08	9:14	9:20	9:27	9:35	9:41
BHX-A	■	■	8:31	8:37	8:46	8:51	9:00	9:15	9:23	9:29	9:35	9:42	9:50	9:56
BHX-B	8:40	8:44	■	8:56	■	9:05	9:14	9:29	9:37	9:43	9:49	9:56	10:04	10:10
BHX-A	■	■	9:00	9:06	9:15	9:20	9:29	9:44	9:52	9:58	10:04	10:11	10:19	10:25
BHX-B	9:10	9:14	■	9:26	■	9:35	9:44	9:59	10:07	10:13	10:19	10:26	10:34	10:40
BHX-A	■	■	9:30	9:36	9:45	9:50	9:59	10:14	10:22	10:28	10:34	10:41	10:49	10:55
BHX-B	9:40	9:44	■	9:56	■	10:05	10:14	10:29	10:37	10:43	10:49	10:56	11:04	11:10
BHX-A	■	■	10:00	10:06	10:15	10:20	10:29	10:44	10:52	10:58	11:04	11:11	11:19	11:25
BHX-B	10:10	10:14	■	10:26	■	10:35	10:44	10:59	11:07	11:13	11:19	11:26	11:34	11:40
BHX-A	■	■	10:30	10:36	10:45	10:50	10:59	11:14	11:22	11:28	11:34	11:41	11:49	11:55
BHX-B	10:39	10:43	■	10:55	■	11:04	11:13	11:29	11:37	11:43	11:49	11:56	12:05	12:11
BHX-A	■	■	10:59	11:05	11:14	11:19	11:28	11:44	11:52	11:58	12:04	12:11	12:20	12:26
BHX-B	11:09	11:13	■	11:25	■	11:34	11:43	11:59	12:07	12:13	12:19	12:26	12:35	12:41
BHX-A	■	■	11:29	11:35	11:44	11:49	11:58	12:14	12:22	12:28	12:34	12:41	12:50	12:56
BHX-B	11:38	11:42	■	11:54	■	12:03	12:12	12:28	12:37	12:44	12:51	12:58	1:07	1:13
BHX-A	■	■	11:56	12:03	12:12	12:18	12:27	12:43	12:52	12:59	1:06	1:13	1:22	1:28
BHX-B	12:08	12:12	■	12:24	■	12:33	12:42	12:58	1:07	1:14	1:21	1:28	1:37	1:43
BHX-A	■	■	12:26	12:33	12:42	12:48	12:57	1:13	1:22	1:29	1:36	1:43	1:52	1:58
BHX-B	12:38	12:42	■	12:54	■	1:03	1:12	1:28	1:37	1:44	1:51	1:58	2:07	2:13
BHX-A	■	■	12:56	1:03	1:12	1:18	1:27	1:43	1:52	1:59	2:06	2:13	2:22	2:28
BHX-B	1:08	1:12	■	1:24	■	1:33	1:42	1:58	2:07	2:14	2:21	2:28	2:37	2:43
BHX-A	■	■	1:26	1:33	1:42	1:48	1:57	2:13	2:22	2:29	2:36	2:43	2:52	2:58
BHX-B	1:36	1:40	■	1:53	■	2:02	2:12	2:28	2:37	2:44	2:51	2:58	3:07	3:13

SEE MAP ON PAGE 11
Ver mapa en la página 11

NORTHBOUND WEEKDAYS (Cont.)

ROUTE	(N)	(O)	(M)	(K)	(J)	(I)	(H)	(G)	(F)	(E)	(D)	(C)	(B)	(A)
	Nevada State Univ. (Lib. Arts Building)	Conestoga & NV State Dr. (after loop)	Horizon & College	Palo Verde (Greenway)	Water & Victory (Lake Mead Pkwy.)	Boulder & Lake Mead Pkwy.	Sunset	Tropicana	Flamingo	Lamb (Desert Inn)	Sahara	Eastern (Charleston)	Carson & Las Vegas Blvd.	Bonneville Transit Center (BTC)
BHX-A	▪	▪	1:56	2:03	2:12	2:18	2:27	2:43	2:52	2:59	3:06	3:13	3:22	3:28
BHX-B	2:07	2:11	▪	2:23	▪	2:32	2:41	2:57	3:06	3:13	3:20	3:27	3:36	3:42
BHX-A	▪	▪	2:25	2:32	2:41	2:47	2:56	3:12	3:21	3:28	3:35	3:42	3:51	3:57
BHX-B	2:37	2:41	▪	2:53	▪	3:02	3:11	3:27	3:36	3:43	3:50	3:57	4:06	4:12
BHX-A	▪	▪	2:55	3:02	3:11	3:17	3:26	3:42	3:51	3:58	4:05	4:12	4:21	4:27
BHX-B	3:07	3:11	▪	3:23	▪	3:32	3:41	3:57	4:06	4:13	4:20	4:27	4:36	4:42
BHX-A	▪	▪	3:25	3:32	3:41	3:47	3:56	4:12	4:21	4:28	4:35	4:42	4:51	4:57
BHX-B	3:37	3:41	▪	3:53	▪	4:02	4:11	4:27	4:36	4:43	4:50	4:57	5:06	5:12
BHX-A	▪	▪	3:55	4:02	4:11	4:17	4:26	4:42	4:51	4:58	5:05	5:12	5:21	5:27
BHX-B	4:07	4:11	▪	4:23	▪	4:32	4:41	4:57	5:06	5:13	5:20	5:27	5:36	5:42
BHX-A	▪	▪	4:25	4:32	4:41	4:47	4:56	5:12	5:21	5:28	5:35	5:42	5:51	5:57
BHX-B	4:37	4:41	▪	4:53	▪	5:02	5:11	5:27	5:36	5:43	5:50	5:57	6:06	6:12
BHX-A	▪	▪	4:55	5:02	5:11	5:17	5:26	5:42	5:51	5:58	6:05	6:12	6:21	6:27
BHX-B	5:07	5:11	▪	5:23	▪	5:32	5:41	5:56	6:05	6:12	6:19	6:26	6:34	6:40
BHX-A	▪	▪	5:25	5:32	5:41	5:47	5:56	6:11	6:20	6:27	6:34	6:41	6:49	6:55
BHX-B	5:37	5:41	▪	5:53	▪	6:02	6:11	6:26	6:35	6:42	6:49	6:56	7:04	7:10
BHX-A	▪	▪	5:55	6:02	6:11	6:17	6:26	6:41	6:50	6:57	7:04	7:11	7:19	7:25
BHX-B	6:08	6:12	▪	6:23	▪	6:32	6:41	6:56	7:04	7:11	7:17	7:24	7:32	7:38
BHX-A	▪	▪	6:30	6:37	6:45	6:50	6:59	7:13	7:21	7:27	7:33	7:40	7:48	7:54
BHX-B	6:47	6:51	▪	7:02	▪	7:10	7:19	7:33	7:41	7:47	7:53	8:00	8:08	8:14
BHX-A	▪	▪	7:11	7:17	7:25	7:30	7:39	7:53	8:01	8:07	8:13	8:20	8:28	8:34
BHX-B	7:27	7:31	▪	7:42	▪	7:50	7:59	8:13	8:21	8:27	8:33	8:40	8:48	8:54
BHX-A	▪	▪	7:51	7:57	8:05	8:10	8:19	8:33	8:41	8:47	8:53	9:00	9:08	9:14
BHX-B	8:07	8:11	▪	8:22	▪	8:30	8:39	8:53	9:01	9:07	9:13	9:20	9:28	9:34
BHX-A	▪	▪	8:31	8:37	8:45	8:50	8:59	9:13	9:21	9:27	9:33	9:40	9:48	9:54
BHX-A	▪	▪	8:51	8:57	9:05	9:10	9:19	9:33	9:41	9:47	9:53	10:00	10:08	10:14
BHX-B	9:07	9:11	▪	9:22	▪	9:30	9:39	9:53	10:01	10:07	10:13	10:20	10:28	10:34
BHX-A	▪	▪	9:31	9:37	9:45	9:50	9:59	10:13	10:21	10:27	10:32	10:38	10:46	10:52
BHX-B	▪	9:52	▪	10:02	▪	10:10	10:19	10:33	10:41	10:47	10:52	10:58	11:06	11:12
BHX-A	▪	▪	10:13	10:19	10:26	10:31	10:39	10:52	11:00	11:06	11:11	11:17	11:24	11:29
BHX-B	▪	10:33	▪	10:43	▪	10:51	10:59	11:12	11:20	11:26	11:31	11:37	11:44	11:49
BHX-A	▪	▪	10:57	11:03	11:10	11:14	11:22	11:34	11:42	11:48	11:53	11:59	12:06	12:10
BHX-B	▪	11:23	▪	11:33	▪	11:41	11:49	12:01	12:09	12:15	12:20	12:26	12:33	12:37
BHX-A	▪	▪	11:55	12:00	12:07	12:10	12:18	12:29	12:36	12:42	12:47	12:53	1:00	1:04
BHX-A	▪	▪	12:28	12:33	12:39	12:42	12:49	12:59	1:06	1:11	1:16	1:21	1:28	1:32
BHX-A	▪	▪	12:58	1:03	1:09	1:12	1:19	1:29	1:36	1:41	1:46	1:51	1:58	2:02
BHX-A	▪	▪	1:57	2:02	2:08	2:11	2:18	2:28	2:35	2:40	2:45	2:50	2:57	3:01

SEE MAP ON PAGE 11
Ver mapa en la página 11

frequent service (north of Horizon)  24 hour service (north of Horizon)

BHX Boulder Highway Express | Saturdays

frequent service (north of Horizon) **F** 24 hour service (north of Horizon)

SOUTHBOUND SATURDAYS

ROUTE	(A) Bonneville Transit Center (BTC) Bay 14	(B) Carson & 4th	(C) Charleston (Eastern)	(D) Sahara	(E) Desert Inn (Lamb)	(F) Nellis	(G) Tropicana	(H) Sunset	(I) Boulder & Lake Mead Pkwy.	(J) Water & Victory (Lake Mead Pkwy.)	(K) Greenway (Palo Verde)	(L) CSN Henderson	(M) Horizon & College	(N) Nevada State Univ. (Lib. Arts Building)	(O) Conestoga & NV State Dr. (after loop)
BHX-A	1:43	1:47	1:56	2:01	2:06	2:12	2:15	2:25	2:32	2:34	2:41	■	2:44	■	■
BHX-A	2:43	2:47	2:56	3:01	3:06	3:12	3:15	3:25	3:32	3:34	3:41	■	3:44	■	■
BHX-A	3:43	3:47	3:56	4:01	4:06	4:12	4:15	4:25	4:32	4:34	4:41	■	4:44	■	■
BHX-A	4:13	4:17	4:26	4:31	4:36	4:42	4:45	4:55	5:02	5:04	5:11	■	5:14	■	■
BHX-B	4:42	4:46	4:55	5:00	5:05	5:12	5:16	5:28	5:35	■	5:41	■	■	5:52	5:55
BHX-A	5:05	5:09	5:19	5:24	5:30	5:37	5:41	5:53	6:00	6:02	6:10	■	6:13	■	■
BHX-B	5:28	5:32	5:42	5:47	5:53	6:00	6:04	6:17	6:24	■	6:31	■	■	6:42	6:45
BHX-A	5:47	5:51	6:01	6:06	6:12	6:19	6:23	6:36	6:44	6:47	6:55	■	6:59	■	■
BHX-A	6:06	6:10	6:20	6:26	6:32	6:39	6:43	6:56	7:04	7:07	7:16	7:24	7:27	■	■
BHX-B	6:26	6:30	6:40	6:46	6:52	6:59	7:03	7:16	7:24	■	7:32	■	■	7:43	7:46
BHX-A	6:46	6:50	7:00	7:06	7:12	7:19	7:23	7:36	7:44	7:47	7:56	8:04	8:07	■	■
BHX-B	7:02	7:07	7:17	7:23	7:29	7:37	7:41	7:54	8:02	■	8:10	■	■	8:21	8:25
BHX-A	7:21	7:26	7:36	7:42	7:48	7:56	8:00	8:13	8:21	8:24	8:33	8:41	8:44	■	■
BHX-B	7:40	7:45	7:55	8:01	8:07	8:15	8:19	8:32	8:40	■	8:48	■	■	8:59	■
BHX-A	7:56	8:01	8:12	8:18	8:24	8:32	8:37	8:50	8:58	9:01	9:10	9:18	9:21	■	■
BHX-B	8:14	8:19	8:30	8:36	8:42	8:50	8:55	9:08	9:16	■	9:25	■	■	9:37	■
BHX-A	8:33	8:38	8:49	8:55	9:01	9:09	9:14	9:27	9:35	9:38	9:47	9:55	9:58	■	■
BHX-B	8:52	8:57	9:08	9:14	9:20	9:28	9:33	9:46	9:54	■	10:03	■	■	10:15	■
BHX-A	9:10	9:15	9:26	9:32	9:38	9:47	9:52	10:06	10:14	10:17	10:26	10:34	10:37	■	■
BHX-B	9:29	9:34	9:45	9:51	9:57	10:06	10:11	10:25	10:33	■	10:42	■	■	10:54	■
BHX-A	9:48	9:53	10:04	10:10	10:16	10:25	10:30	10:44	10:52	10:55	11:04	11:12	11:15	■	■
BHX-B	10:07	10:12	10:23	10:29	10:35	10:44	10:49	11:03	11:11	■	11:20	■	■	11:32	■
BHX-A	10:25	10:30	10:42	10:49	10:55	11:04	11:09	11:23	11:31	11:35	11:44	11:52	11:55	■	■
BHX-B	10:44	10:49	11:01	11:08	11:14	11:23	11:28	11:42	11:50	■	11:59	■	■	12:11	■
BHX-A	11:03	11:08	11:20	11:27	11:33	11:42	11:47	12:01	12:09	12:13	12:22	12:30	12:33	■	■
BHX-B	11:22	11:27	11:39	11:46	11:52	12:01	12:06	12:20	12:28	■	12:37	■	■	12:49	■
BHX-A	11:41	11:46	11:58	12:05	12:11	12:20	12:25	12:39	12:47	12:51	1:00	1:08	1:11	■	■
BHX-B	12:00	12:05	12:17	12:24	12:30	12:39	12:44	12:58	1:06	■	1:15	■	■	1:27	■
BHX-A	12:17	12:22	12:34	12:41	12:47	12:56	1:01	1:15	1:23	1:27	1:36	1:44	1:47	■	■
BHX-B	12:32	12:37	12:49	12:56	1:02	1:11	1:16	1:30	1:38	■	1:47	■	■	1:59	■
BHX-A	12:47	12:52	1:04	1:11	1:17	1:26	1:31	1:45	1:53	1:57	2:06	2:14	2:17	■	■
BHX-B	1:02	1:07	1:19	1:26	1:32	1:41	1:46	2:00	2:08	■	2:17	■	■	2:29	■
BHX-A	1:17	1:22	1:34	1:41	1:47	1:56	2:01	2:15	2:23	2:27	2:36	2:44	2:47	■	■
BHX-B	1:32	1:37	1:49	1:56	2:02	2:11	2:16	2:30	2:38	■	2:47	■	■	2:59	■
BHX-A	1:47	1:52	2:04	2:11	2:17	2:26	2:31	2:45	2:53	2:57	3:06	3:14	3:17	■	■
BHX-B	2:02	2:07	2:19	2:26	2:32	2:41	2:46	3:00	3:08	■	3:17	■	■	3:29	■
BHX-A	2:17	2:22	2:34	2:41	2:47	2:56	3:01	3:15	3:23	3:27	3:36	3:44	3:47	■	■
BHX-B	2:32	2:37	2:49	2:56	3:02	3:11	3:16	3:30	3:38	■	3:47	■	■	3:59	■
BHX-A	2:47	2:52	3:04	3:11	3:17	3:26	3:31	3:45	3:53	3:57	4:06	4:14	4:17	■	■

SEE MAP ON PAGE 11
Ver mapa en la página 11

SOUTHBOUND SATURDAYS (Cont.)

ROUTE	Bonneville Transit Center (BTC) Bay 14	Carson & 4th	Charleston (Eastern)	Sahara	Desert Inn (Lamb)	Nellis	Tropicana	Sunset	Boulder & Lake Mead Pkwy.	Water & Victory (Lake Mead Pkwy.)	Greenway (Palo Verde)	CSN Henderson	Horizon & College	Nevada State Univ. (Lib. Arts Building)	Conestoga & NV State Dr. (after loop)
	(A)	(B)	(C)	(D)	(E)	(F)	(G)	(H)	(I)	(J)	(K)	(L)	(M)	(N)	(O)
BHX-B	3:02	3:07	3:19	3:26	3:32	3:41	3:46	4:00	4:08	■	4:17	■	■	4:29	■
BHX-A	3:17	3:22	3:34	3:41	3:47	3:56	4:01	4:15	4:23	4:27	4:36	4:44	4:47	■	■
BHX-B	3:32	3:37	3:49	3:56	4:02	4:11	4:16	4:30	4:38	■	4:47	■	■	4:59	5:03
BHX-A	3:47	3:52	4:04	4:11	4:17	4:26	4:31	4:45	4:53	4:57	5:06	5:14	5:17	■	■
BHX-B	4:02	4:07	4:19	4:26	4:32	4:41	4:46	5:00	5:08	■	5:17	■	■	5:29	5:33
BHX-A	4:17	4:22	4:34	4:41	4:47	4:56	5:01	5:15	5:23	5:27	5:36	■	5:39	■	■
BHX-A	4:32	4:37	4:49	4:56	5:02	5:11	5:16	5:30	5:38	5:41	5:50	■	5:53	■	■
BHX-B	4:47	4:52	5:04	5:11	5:17	5:26	5:31	5:45	5:53	■	6:02	■	■	6:14	6:18
BHX-A	5:02	5:07	5:19	5:26	5:32	5:41	5:46	6:00	6:08	6:11	6:20	■	6:23	■	■
BHX-B	5:17	5:22	5:34	5:41	5:47	5:56	6:01	6:15	6:23	■	6:32	■	■	6:44	6:48
BHX-A	5:32	5:37	5:49	5:56	6:02	6:11	6:16	6:30	6:38	6:41	6:50	■	6:53	■	■
BHX-B	5:47	5:52	6:04	6:11	6:17	6:26	6:31	6:45	6:53	■	7:02	■	■	7:14	7:18
BHX-A	6:01	6:06	6:18	6:25	6:31	6:40	6:45	6:59	7:07	7:10	7:19	■	7:22	■	■
BHX-B	6:17	6:22	6:34	6:40	6:46	6:54	6:59	7:13	7:21	■	7:30	■	■	7:42	7:45
BHX-A	6:32	6:37	6:49	6:55	7:01	7:09	7:14	7:28	7:36	7:39	7:48	■	7:51	■	■
BHX-B	6:50	6:55	7:07	7:13	7:19	7:27	7:32	7:46	7:54	■	8:03	■	■	8:15	8:18
BHX-A	7:09	7:14	7:26	7:32	7:38	7:46	7:51	8:05	8:13	8:16	8:25	■	8:28	■	■
BHX-B	7:29	7:34	7:46	7:52	7:58	8:06	8:11	8:25	8:33	■	8:41	■	■	8:53	8:56
BHX-A	7:49	7:54	8:06	8:12	8:18	8:26	8:31	8:45	8:53	8:56	9:05	■	9:08	■	■
BHX-B	8:09	8:14	8:26	8:32	8:38	8:46	8:51	9:05	9:13	■	9:21	■	■	9:33	9:36
BHX-A	8:29	8:34	8:45	8:51	8:57	9:05	9:09	9:22	9:30	9:33	9:41	■	9:44	■	■
BHX-B	8:49	8:54	9:05	9:11	9:17	9:25	9:29	9:42	9:50	■	9:58	■	■	10:09	10:12
BHX-A	9:09	9:14	9:25	9:31	9:37	9:45	9:49	10:02	10:10	10:13	10:21	■	10:24	■	■
BHX-A	9:29	9:34	9:45	9:51	9:57	10:05	10:09	10:22	10:30	10:33	10:41	■	10:44	■	■
BHX-B	9:50	9:55	10:06	10:12	10:18	10:25	10:29	10:42	10:49	■	10:56	■	■	11:07	11:10
BHX-A	10:10	10:14	10:24	10:29	10:35	10:42	10:46	10:58	11:05	11:07	11:15	■	11:18	■	■
BHX-A	10:30	10:34	10:44	10:49	10:55	11:02	11:06	11:18	11:25	11:27	11:35	■	11:38	■	■
BHX-B	10:50	10:54	11:04	11:09	11:15	11:22	11:26	11:38	11:45	■	11:52	■	■	12:03	12:06
BHX-A	11:10	11:14	11:24	11:29	11:35	11:42	11:46	11:58	12:05	12:07	12:15	■	12:18	■	■
BHX-A	11:40	11:44	11:54	11:59	12:05	12:12	12:16	12:28	12:35	12:37	12:45	■	12:48	■	■
BHX-A	12:10	12:14	12:24	12:29	12:34	12:41	12:45	12:56	1:03	1:05	1:12	■	1:15	■	■
BHX-A	12:40	12:44	12:54	12:59	1:04	1:11	1:15	1:26	1:33	1:35	1:42	■	1:45	■	■
BHX-A	1:12	1:16	1:25	1:30	1:35	1:41	1:44	1:54	2:01	2:03	2:10	■	2:13	■	■

SEE MAP ON PAGE 11
Ver mapa en la página 11

frequent service (north of Horizon)  24 hour service (north of Horizon)

BHX Boulder Highway Express | Saturdays

frequent service (north of Horizon) **F** 24 hour service (north of Horizon)

NORTHBOUND SATURDAYS

ROUTE	N	O	M	K	J	I	H	G	F	E	D	C	B	A
	Nevada State Univ. (Lib. Arts Building)	Conestoga & NV State Dr. (after loop)	Horizon & College	Palo Verde (Greenway)	Water & Victory (Lake Mead Pkwy.)	Boulder & Lake Mead Pkwy.	Sunset	Tropicana	Flamingo	Lamb (Desert Inn)	Sahara	Eastern (Charleston)	Carson & Las Vegas Blvd.	Bonneville Transit Center (BTC)
BHX-A	■	■	2:56	3:01	3:07	3:10	3:17	3:27	3:34	3:39	3:44	3:49	3:56	4:00
BHX-A	■	■	3:55	4:00	4:06	4:09	4:16	4:26	4:33	4:38	4:43	4:48	4:55	4:59
BHX-A	■	■	4:24	4:29	4:35	4:38	4:45	4:56	5:03	5:08	5:13	5:18	5:25	5:30
BHX-A	■	■	4:53	4:59	5:05	5:08	5:15	5:26	5:33	5:38	5:43	5:49	5:56	6:01
BHX-B	5:15	5:18	■	5:28	■	5:35	5:43	5:56	6:03	6:09	6:14	6:20	6:28	6:33
BHX-A	■	■	5:45	5:51	5:59	6:03	6:11	6:25	6:32	6:38	6:43	6:49	6:57	7:03
BHX-B	■	■	6:06	6:17	■	6:25	6:33	6:47	6:54	7:00	7:05	7:11	7:19	7:25
BHX-A	■	■	6:25	6:31	6:39	6:44	6:52	7:06	7:14	7:20	7:26	7:32	7:40	7:46
BHX-B	6:41	6:45	■	6:56	■	7:04	7:12	7:26	7:34	7:40	7:46	7:52	8:00	8:06
BHX-A	■	■	7:05	7:11	7:19	7:24	7:32	7:46	7:54	8:00	8:06	8:12	8:20	8:26
BHX-B	7:21	7:25	■	7:36	■	7:44	7:52	8:06	8:14	8:20	8:26	8:32	8:40	8:46
BHX-A	■	■	7:45	7:51	7:59	8:04	8:12	8:26	8:34	8:40	8:46	8:52	9:00	9:06
BHX-B	■	■	8:05	8:16	■	8:24	8:32	8:46	8:54	9:00	9:06	9:12	9:20	9:26
BHX-A	■	■	8:25	8:31	8:39	8:44	8:52	9:06	9:14	9:20	9:26	9:32	9:40	9:46
BHX-B	■	■	8:42	8:53	■	9:02	9:11	9:26	9:34	9:40	9:46	9:53	10:01	10:07
BHX-A	■	■	9:03	9:09	9:17	9:22	9:31	9:46	9:54	10:00	10:06	10:13	10:21	10:27
BHX-B	9:18	9:22	■	9:33	■	9:42	9:51	10:06	10:14	10:20	10:26	10:33	10:41	10:47
BHX-A	■	■	9:42	9:48	9:56	10:01	10:10	10:25	10:33	10:39	10:45	10:52	11:00	11:06
BHX-B	9:55	9:59	■	10:10	■	10:19	10:28	10:43	10:51	10:57	11:03	11:10	11:18	11:24
BHX-A	■	■	10:18	10:24	10:32	10:37	10:46	11:01	11:09	11:15	11:21	11:28	11:36	11:42
BHX-B	10:30	10:34	■	10:45	■	10:54	11:03	11:18	11:26	11:32	11:38	11:45	11:53	11:59
BHX-A	■	■	10:51	10:57	11:05	11:10	11:19	11:34	11:42	11:48	11:54	12:01	12:09	12:15
BHX-A	■	■	11:06	11:12	11:20	11:25	11:34	11:49	11:57	12:03	12:09	12:16	12:24	12:30
BHX-B	11:16	11:20	■	11:31	■	11:40	11:49	12:04	12:12	12:18	12:24	12:31	12:39	12:45
BHX-A	■	■	11:36	11:42	11:50	11:55	12:04	12:19	12:27	12:33	12:39	12:46	12:54	1:00
BHX-B	11:46	11:50	■	12:01	■	12:10	12:19	12:34	12:42	12:48	12:54	1:01	1:09	1:15
BHX-A	■	■	12:06	12:12	12:20	12:25	12:34	12:49	12:57	1:03	1:09	1:16	1:24	1:30
BHX-B	12:15	12:19	■	12:30	■	12:39	12:48	1:03	1:11	1:17	1:23	1:30	1:38	1:44
BHX-A	■	■	12:34	12:40	12:48	12:53	1:02	1:17	1:25	1:31	1:37	1:44	1:52	1:58
BHX-B	12:44	12:48	■	12:59	■	1:08	1:17	1:32	1:40	1:46	1:52	1:59	2:07	2:13
BHX-A	■	■	1:04	1:10	1:18	1:23	1:32	1:47	1:55	2:01	2:07	2:14	2:22	2:28
BHX-B	1:14	1:18	■	1:29	■	1:38	1:47	2:02	2:10	2:16	2:22	2:29	2:37	2:43
BHX-A	■	■	1:34	1:40	1:48	1:53	2:02	2:17	2:25	2:31	2:37	2:44	2:52	2:58
BHX-B	1:44	1:48	■	1:59	■	2:08	2:17	2:32	2:40	2:46	2:52	2:59	3:07	3:13
BHX-A	■	■	2:04	2:10	2:18	2:23	2:32	2:47	2:55	3:01	3:07	3:14	3:22	3:28
BHX-B	2:13	2:17	■	2:28	■	2:37	2:46	3:01	3:10	3:16	3:23	3:30	3:38	3:44
BHX-A	■	■	2:32	2:39	2:47	2:52	3:01	3:16	3:25	3:31	3:38	3:45	3:53	3:59
BHX-B	2:43	2:47	■	2:58	■	3:07	3:16	3:31	3:40	3:46	3:53	4:00	4:08	4:14
BHX-A	■	■	3:02	3:09	3:17	3:22	3:31	3:46	3:55	4:01	4:08	4:15	4:23	4:29
BHX-B	3:13	3:17	■	3:28	■	3:37	3:46	4:01	4:10	4:16	4:23	4:30	4:38	4:44

SEE MAP ON PAGE 11
Ver mapa en la página 11

NORTHBOUND SATURDAYS (Cont.)

ROUTE	N	O	M	K	J	I	H	G	F	E	D	C	B	A
	Nevada State Univ. (Lib. Arts Building)	Conestoga & NV State Dr. (after loop)	Horizon & College	Palo Verde (Greenway)	Water & Victory (Lake Mead Pkwy.)	Boulder & Lake Mead Pkwy.	Sunset	Tropicana	Flamingo	Lamb (Desert Inn)	Sahara	Eastern (Charleston)	Carson & Las Vegas Blvd.	Bonneville Transit Center (BTC)
BHX-A	▪	▪	3:32	3:39	3:47	3:52	4:01	4:16	4:25	4:31	4:38	4:45	4:53	4:59
BHX-B	3:43	3:47	▪	3:58	▪	4:07	4:16	4:31	4:40	4:46	4:53	5:00	5:08	5:14
BHX-A	▪	▪	4:02	4:09	4:17	4:22	4:31	4:46	4:55	5:01	5:08	5:15	5:23	5:29
BHX-B	4:13	4:17	▪	4:28	▪	4:37	4:46	5:01	5:10	5:16	5:23	5:30	5:38	5:44
BHX-A	▪	▪	4:32	4:39	4:47	4:52	5:01	5:16	5:25	5:31	5:38	5:45	5:53	5:59
BHX-B	4:43	4:47	▪	4:58	▪	5:07	5:16	5:31	5:40	5:46	5:52	5:59	6:07	6:13
BHX-A	▪	▪	5:02	5:09	5:17	5:22	5:31	5:46	5:55	6:01	6:07	6:14	6:22	6:28
BHX-B	▪	5:19	▪	5:30	▪	5:39	5:48	6:03	6:12	6:18	6:24	6:31	6:39	6:45
BHX-A	▪	▪	5:36	5:43	5:51	5:56	6:05	6:20	6:29	6:35	6:41	6:48	6:56	7:02
BHX-B	▪	5:55	▪	6:06	▪	6:15	6:24	6:39	6:48	6:54	7:00	7:07	7:15	7:21
BHX-A	▪	▪	6:15	6:22	6:30	6:35	6:44	6:59	7:08	7:14	7:20	7:27	7:35	7:41
BHX-B	▪	6:35	▪	6:46	▪	6:55	7:04	7:19	7:28	7:34	7:40	7:47	7:55	8:01
BHX-A	▪	▪	6:55	7:02	7:10	7:15	7:24	7:39	7:48	7:54	8:00	8:07	8:15	8:21
BHX-B	▪	7:17	▪	7:28	▪	7:36	7:45	7:59	8:07	8:13	8:19	8:26	8:34	8:40
BHX-A	▪	▪	7:37	7:43	7:51	7:56	8:05	8:19	8:27	8:33	8:39	8:46	8:54	9:00
BHX-B	▪	7:57	▪	8:08	▪	8:16	8:25	8:39	8:47	8:53	8:59	9:06	9:14	9:20
BHX-A	▪	▪	8:14	8:20	8:28	8:33	8:42	8:56	9:04	9:10	9:16	9:23	9:31	9:37
BHX-B	▪	8:33	▪	8:44	▪	8:52	9:01	9:15	9:23	9:29	9:35	9:42	9:50	9:56
BHX-A	▪	▪	8:52	8:58	9:06	9:11	9:20	9:34	9:42	9:48	9:54	10:01	10:09	10:15
BHX-B	▪	9:12	▪	9:23	▪	9:31	9:40	9:54	10:02	10:08	10:14	10:21	10:29	10:35
BHX-A	▪	▪	9:31	9:37	9:45	9:50	9:59	10:13	10:21	10:27	10:32	10:38	10:46	10:52
BHX-B	▪	9:52	▪	10:02	▪	10:10	10:19	10:33	10:41	10:47	10:52	10:58	11:06	11:12
BHX-A	▪	▪	10:13	10:19	10:26	10:31	10:39	10:52	11:00	11:06	11:11	11:17	11:24	11:29
BHX-B	▪	10:33	▪	10:43	▪	10:51	10:59	11:12	11:20	11:26	11:31	11:37	11:44	11:49
BHX-A	▪	▪	10:57	11:03	11:10	11:14	11:22	11:34	11:42	11:48	11:53	11:59	12:06	12:10
BHX-B	▪	11:23	▪	11:33	▪	11:41	11:49	12:01	12:09	12:15	12:20	12:26	12:33	12:37
BHX-A	▪	▪	11:55	12:00	12:07	12:10	12:18	12:29	12:36	12:42	12:47	12:53	1:00	1:04
BHX-A	▪	▪	12:28	12:33	12:39	12:42	12:49	12:59	1:06	1:11	1:16	1:21	1:28	1:32
BHX-A	▪	▪	12:58	1:03	1:09	1:12	1:19	1:29	1:36	1:41	1:46	1:51	1:58	2:02
BHX-A	▪	▪	1:57	2:02	2:08	2:11	2:18	2:28	2:35	2:40	2:45	2:50	2:57	3:01

SEE MAP ON PAGE 11
Ver mapa en la página 11

frequent service (north of Horizon)  24 hour service (north of Horizon)

BHX Boulder Highway Express | Sundays

frequent service (north of Horizon) **F** 24 hour service (north of Horizon)

SOUTHBOUND SUNDAYS

ROUTE	(A) Bonneville Transit Center (BTC) Bay 14	(B) Carson & 4th	(C) Charleston (Eastern)	(D) Sahara	(E) Desert Inn (Lamb)	(F) Nellis	(G) Tropicana	(H) Sunset	(I) Boulder & Lake Mead Pkwy.	(J) Water & Victory (Lake Mead Pkwy.)	(K) Greenway (Palo Verde)	(L) CSN Henderson	(M) Horizon & College	(N) Nevada State Univ. (Lib. Arts Building)	(O) Conestoga & NV State Dr. (after loop)
BHX-A	1:43	1:47	1:56	2:01	2:06	2:12	2:15	2:25	2:32	2:34	2:41		2:44		
BHX-A	2:43	2:47	2:56	3:01	3:06	3:12	3:15	3:25	3:32	3:34	3:41		3:44		
BHX-A	3:43	3:47	3:56	4:01	4:06	4:12	4:15	4:25	4:32	4:34	4:41		4:44		
BHX-A	4:36	4:40	4:49	4:54	4:59	5:06	5:10	5:20	5:27	5:29	5:36		5:39		
BHX-B	5:06	5:10	5:19	5:24	5:29	5:36	5:40	5:50	5:57		6:03			6:14	6:17
BHX-A	5:32	5:36	5:46	5:51	5:56	6:03	6:07	6:18	6:25	6:27	6:35		6:38		
BHX-B	5:52	5:56	6:06	6:11	6:16	6:23	6:27	6:38	6:45		6:52			7:03	7:06
BHX-A	6:13	6:17	6:27	6:32	6:37	6:44	6:48	6:59	7:06	7:08	7:16		7:19		
BHX-B	6:28	6:32	6:42	6:48	6:53	7:00	7:04	7:16	7:24		7:31			7:42	7:45
BHX-A	6:47	6:51	7:01	7:07	7:12	7:19	7:23	7:35	7:43	7:46	7:54		7:57		
BHX-B	7:07	7:11	7:21	7:27	7:32	7:39	7:43	7:55	8:03		8:10			8:21	8:24
BHX-A	7:26	7:30	7:40	7:46	7:51	7:58	8:02	8:14	8:22	8:25	8:33		8:36		
BHX-B	7:41	7:45	7:55	8:01	8:07	8:15	8:19	8:32	8:40		8:47			8:58	9:02
BHX-A	7:59	8:03	8:13	8:19	8:25	8:33	8:37	8:50	8:58	9:01	9:10		9:13		
BHX-B	8:17	8:21	8:31	8:37	8:43	8:51	8:55	9:08	9:16		9:23			9:34	9:38
BHX-A	8:35	8:40	8:51	8:57	9:03	9:11	9:15	9:28	9:36	9:39	9:48		9:51		
BHX-B	8:54	8:59	9:10	9:16	9:22	9:30	9:34	9:47	9:55		10:03			10:15	10:19
BHX-A	9:13	9:18	9:29	9:35	9:41	9:49	9:53	10:06	10:14	10:17	10:26		10:29		
BHX-B	9:33	9:38	9:49	9:55	10:01	10:09	10:13	10:26	10:34		10:42			10:54	10:58
BHX-A	9:50	9:55	10:06	10:13	10:19	10:27	10:32	10:46	10:54	10:57	11:06		11:10		
BHX-B	10:10	10:15	10:26	10:33	10:39	10:47	10:52	11:06	11:14		11:22			11:34	11:38
BHX-A	10:30	10:35	10:46	10:53	10:59	11:07	11:12	11:26	11:34	11:37	11:46		11:50		
BHX-B	10:50	10:55	11:06	11:13	11:19	11:27	11:32	11:46	11:54		12:02			12:14	12:18
BHX-A	11:10	11:15	11:26	11:33	11:39	11:47	11:52	12:06	12:14	12:17	12:26		12:30		
BHX-B	11:30	11:35	11:46	11:53	11:59	12:07	12:12	12:26	12:34		12:42			12:54	12:58
BHX-A	11:50	11:55	12:06	12:13	12:19	12:27	12:32	12:46	12:54	12:57	1:06		1:10		
BHX-B	12:10	12:15	12:26	12:33	12:39	12:47	12:52	1:06	1:14		1:22			1:34	1:38
BHX-A	12:30	12:35	12:46	12:53	12:59	1:07	1:12	1:26	1:34	1:37	1:46		1:50		
BHX-B	12:50	12:55	1:06	1:13	1:19	1:27	1:32	1:46	1:54		2:02			2:14	2:18
BHX-A	1:10	1:15	1:26	1:33	1:39	1:47	1:52	2:06	2:14	2:17	2:26		2:30		
BHX-B	1:30	1:35	1:46	1:53	1:59	2:07	2:12	2:26	2:34		2:42			2:54	2:58
BHX-A	1:50	1:55	2:06	2:13	2:19	2:27	2:32	2:46	2:54	2:57	3:06		3:10		
BHX-B	2:10	2:15	2:26	2:33	2:39	2:47	2:52	3:06	3:14		3:22			3:34	3:38
BHX-A	2:30	2:35	2:46	2:53	2:59	3:07	3:12	3:26	3:34	3:37	3:46		3:50		
BHX-B	2:50	2:55	3:06	3:13	3:19	3:27	3:32	3:46	3:54		4:02			4:14	4:18
BHX-A	3:10	3:15	3:26	3:33	3:39	3:47	3:52	4:06	4:14	4:17	4:26		4:30		
BHX-B	3:30	3:35	3:46	3:53	3:59	4:07	4:12	4:26	4:34		4:42			4:54	4:58
BHX-A	3:50	3:55	4:06	4:13	4:19	4:27	4:32	4:46	4:54	4:57	5:06		5:10		
BHX-B	4:10	4:15	4:26	4:33	4:39	4:47	4:52	5:06	5:14		5:22			5:34	5:38

SEE MAP ON PAGE 11
Ver mapa en la página 11

SOUTHBOUND SUNDAYS (Cont.)

ROUTE	Bonneville Transit Center (BTC) Bay 14	Carson & 4th	Charleston (Eastern)	Sahara	Desert Inn (Lamb)	Nellis	Tropicana	Sunset	Boulder & Lake Mead Pkwy.	Water & Victory (Lake Mead Pkwy.)	Greenway (Palo Verde)	CSN Henderson	Horizon & College	Nevada State Univ. (Lib. Arts Building)	Conestoga & NV State Dr. (after loop)
	(A)	(B)	(C)	(D)	(E)	(F)	(G)	(H)	(I)	(J)	(K)	(L)	(M)	(N)	(O)
BHX-A	4:30	4:35	4:46	4:53	4:59	5:07	5:12	5:26	5:34	5:37	5:46	■	5:50	■	■
BHX-B	4:50	4:55	5:06	5:13	5:19	5:27	5:32	5:46	5:54	■	6:02	■	■	6:14	6:18
BHX-A	5:10	5:15	5:26	5:33	5:39	5:47	5:52	6:06	6:14	6:17	6:26	■	6:30	■	■
BHX-B	5:30	5:35	5:46	5:53	5:59	6:07	6:12	6:26	6:34	■	6:42	■	■	6:54	6:58
BHX-A	5:50	5:55	6:06	6:13	6:19	6:27	6:32	6:46	6:54	6:57	7:06	■	7:10	■	■
BHX-B	6:10	6:15	6:26	6:33	6:39	6:47	6:52	7:06	7:14	■	7:22	■	■	7:34	7:38
BHX-A	6:30	6:35	6:46	6:53	6:59	7:07	7:12	7:26	7:34	7:37	7:46	■	7:50	■	■
BHX-A	6:51	6:56	7:07	7:13	7:19	7:27	7:32	7:45	7:53	7:56	8:05	■	8:08	■	■
BHX-B	7:11	7:16	7:27	7:33	7:39	7:47	7:52	8:05	8:13	■	8:21	■	■	8:33	8:37
BHX-A	7:31	7:36	7:47	7:53	7:59	8:07	8:12	8:25	8:33	8:36	8:45	■	8:48	■	■
BHX-B	7:51	7:56	8:07	8:13	8:19	8:27	8:32	8:45	8:53	■	9:01	■	■	9:13	9:17
BHX-A	8:11	8:16	8:27	8:33	8:39	8:47	8:52	9:05	9:13	9:16	9:25	■	9:28	■	■
BHX-B	8:31	8:36	8:47	8:53	8:59	9:07	9:12	9:25	9:33	■	9:41	■	■	9:53	9:57
BHX-A	8:51	8:56	9:07	9:13	9:19	9:27	9:31	9:44	9:52	9:55	10:03	■	10:06	■	■
BHX-B	9:11	9:16	9:27	9:33	9:39	9:47	9:51	10:04	10:12	■	10:19	■	■	10:30	10:33
BHX-A	9:31	9:36	9:47	9:53	9:59	10:07	10:11	10:24	10:32	10:35	10:43	■	10:46	■	■
BHX-B	9:51	9:56	10:07	10:13	10:19	10:26	10:30	10:43	10:50	■	10:57	■	■	11:08	11:11
BHX-A	10:17	10:21	10:31	10:36	10:42	10:49	10:53	11:05	11:12	11:14	11:22	■	11:25	■	■
BHX-B	10:43	10:47	10:57	11:02	11:08	11:15	11:19	11:31	11:38	■	11:45	■	■	11:56	11:59
BHX-A	11:10	11:14	11:24	11:29	11:35	11:42	11:46	11:58	12:05	12:07	12:15	■	12:18	■	■
BHX-A	11:40	11:44	11:54	11:59	12:05	12:12	12:16	12:28	12:35	12:37	12:45	■	12:48	■	■
BHX-A	12:10	12:14	12:24	12:29	12:34	12:41	12:45	12:56	1:03	1:05	1:12	■	1:15	■	■
BHX-A	12:40	12:44	12:54	12:59	1:04	1:11	1:15	1:26	1:33	1:35	1:42	■	1:45	■	■
BHX-A	1:12	1:16	1:25	1:30	1:35	1:41	1:44	1:54	2:01	2:03	2:10	■	2:13	■	■

SEE MAP ON PAGE 11
Ver mapa en la página 11

frequent service (north of Horizon)  24 hour service (north of Horizon)

BHX Boulder Highway Express | Sundays

frequent service (north of Horizon) **F** 24 hour service (north of Horizon)

NORTHBOUND SUNDAYS

ROUTE	N	O	M	K	J	I	H	G	F	E	D	C	B	A
	Nevada State Univ. (Lib. Arts Building)	Conestoga & NV State Dr. (after loop)	Horizon & College	Palo Verde (Greenway)	Water & Victory (Lake Mead Pkwy.)	Boulder & Lake Mead Pkwy.	Sunset	Tropicana	Flamingo	Lamb (Desert Inn)	Sahara	Eastern (Charleston)	Carson & Las Vegas Blvd.	Bonneville Transit Center (BTC)
BHX-A	▪	▪	2:56	3:01	3:07	3:10	3:17	3:27	3:34	3:39	3:44	3:49	3:56	4:00
BHX-A	▪	▪	3:55	4:00	4:06	4:09	4:16	4:26	4:33	4:38	4:43	4:48	4:55	4:59
BHX-A	▪	▪	4:34	4:39	4:45	4:48	4:55	5:05	5:12	5:17	5:22	5:27	5:34	5:38
BHX-A	▪	▪	5:01	5:06	5:12	5:15	5:22	5:34	5:41	5:46	5:51	5:57	6:04	6:09
BHX-B	5:16	5:20	▪	5:30	▪	5:37	5:45	5:57	6:04	6:10	6:15	6:21	6:28	6:33
BHX-A	▪	▪	5:41	5:46	5:53	5:57	6:05	6:17	6:24	6:30	6:35	6:41	6:48	6:53
BHX-A	▪	▪	6:01	6:06	6:13	6:17	6:25	6:37	6:44	6:50	6:55	7:01	7:08	7:13
BHX-B	6:16	6:20	▪	6:30	▪	6:37	6:45	6:57	7:04	7:10	7:15	7:21	7:28	7:33
BHX-B	▪	6:37	▪	6:48	▪	6:55	7:03	7:16	7:24	7:30	7:35	7:41	7:49	7:54
BHX-A	▪	▪	6:57	7:03	7:11	7:15	7:23	7:36	7:44	7:50	7:55	8:01	8:09	8:14
BHX-B	▪	7:17	▪	7:28	▪	7:35	7:43	7:56	8:04	8:10	8:15	8:21	8:29	8:34
BHX-A	▪	▪	7:37	7:43	7:51	7:55	8:03	8:16	8:24	8:30	8:35	8:41	8:49	8:54
BHX-B	▪	7:57	▪	8:08	▪	8:15	8:23	8:36	8:44	8:50	8:55	9:01	9:09	9:14
BHX-A	▪	▪	8:17	8:23	8:31	8:35	8:43	8:56	9:04	9:10	9:15	9:21	9:29	9:34
BHX-B	▪	8:37	▪	8:48	▪	8:55	9:03	9:16	9:24	9:30	9:35	9:41	9:49	9:54
BHX-A	▪	▪	8:56	9:02	9:10	9:14	9:22	9:36	9:44	9:50	9:55	10:01	10:09	10:15
BHX-B	▪	9:15	▪	9:26	▪	9:34	9:42	9:56	10:04	10:10	10:15	10:21	10:29	10:35
BHX-A	▪	▪	9:33	9:39	9:47	9:51	9:59	10:14	10:22	10:28	10:34	10:40	10:48	10:54
BHX-B	▪	9:52	▪	10:03	▪	10:11	10:19	10:34	10:42	10:48	10:54	11:00	11:08	11:14
BHX-A	▪	▪	10:13	10:19	10:27	10:31	10:39	10:54	11:02	11:08	11:14	11:20	11:28	11:34
BHX-B	▪	10:32	▪	10:43	▪	10:51	10:59	11:14	11:22	11:28	11:34	11:40	11:48	11:54
BHX-A	▪	▪	10:51	10:57	11:05	11:10	11:18	11:33	11:41	11:47	11:53	12:00	12:08	12:14
BHX-B	▪	11:11	▪	11:22	▪	11:30	11:38	11:53	12:01	12:07	12:13	12:20	12:28	12:34
BHX-A	▪	▪	11:31	11:37	11:45	11:50	11:58	12:13	12:21	12:27	12:33	12:40	12:48	12:54
BHX-B	▪	11:51	▪	12:02	▪	12:10	12:18	12:33	12:41	12:47	12:53	1:00	1:08	1:14
BHX-A	▪	▪	12:11	12:17	12:25	12:30	12:38	12:53	1:01	1:07	1:13	1:20	1:28	1:34
BHX-B	▪	12:31	▪	12:42	▪	12:50	12:58	1:13	1:21	1:27	1:33	1:40	1:48	1:54
BHX-A	▪	▪	12:51	12:57	1:05	1:10	1:18	1:33	1:41	1:47	1:53	2:00	2:08	2:14
BHX-B	▪	1:11	▪	1:22	▪	1:30	1:38	1:53	2:01	2:07	2:13	2:20	2:28	2:34
BHX-A	▪	▪	1:31	1:37	1:45	1:50	1:58	2:13	2:21	2:27	2:33	2:40	2:48	2:54
BHX-B	▪	1:51	▪	2:02	▪	2:10	2:18	2:33	2:41	2:47	2:53	3:00	3:08	3:14

SEE MAP ON PAGE 11
Ver mapa en la página 11

NORTHBOUND SUNDAYS (Cont.)

ROUTE	N	O	M	K	J	I	H	G	F	E	D	C	B	A
	Nevada State Univ. (Lib. Arts Building)	Conestoga & NV State Dr. (after loop)	Horizon & College	Palo Verde (Greenway)	Water & Victory (Lake Mead Pkwy.)	Boulder & Lake Mead Pkwy.	Sunset	Tropicana	Flamingo	Lamb (Desert Inn)	Sahara	Eastern (Charleston)	Carson & Las Vegas Blvd.	Bonneville Transit Center (BTC)
BHX-A	2:11	2:17	2:25	2:30	2:38	2:53	3:01	3:07	3:13	3:20	3:28	3:34		
BHX-B	2:31	2:42	2:50	2:58	3:13	3:21	3:27	3:33	3:40	3:48	3:54			
BHX-A	2:51	2:57	3:05	3:10	3:18	3:33	3:41	3:47	3:53	4:00	4:08	4:14		
BHX-B	3:11	3:22	3:30	3:38	3:53	4:01	4:07	4:13	4:20	4:28	4:34			
BHX-A	3:31	3:37	3:45	3:50	3:58	4:13	4:21	4:27	4:33	4:40	4:48	4:54		
BHX-B	3:51	4:02	4:10	4:18	4:33	4:41	4:47	4:53	5:00	5:08	5:14			
BHX-A	4:11	4:17	4:25	4:30	4:38	4:53	5:01	5:07	5:13	5:20	5:28	5:34		
BHX-B	4:31	4:42	4:50	4:58	5:13	5:21	5:27	5:33	5:40	5:48	5:54			
BHX-A	4:51	4:57	5:05	5:10	5:18	5:33	5:41	5:47	5:53	6:00	6:08	6:14		
BHX-B	5:11	5:22	5:30	5:38	5:53	6:01	6:07	6:13	6:20	6:28	6:34			
BHX-A	5:31	5:37	5:45	5:50	5:58	6:13	6:21	6:27	6:33	6:40	6:48	6:54		
BHX-B	5:51	6:02	6:10	6:18	6:33	6:41	6:47	6:53	7:00	7:08	7:14			
BHX-A	6:11	6:17	6:25	6:30	6:38	6:53	7:01	7:07	7:13	7:20	7:28	7:34		
BHX-B	6:31	6:42	6:50	6:58	7:13	7:21	7:27	7:33	7:40	7:48	7:54			
BHX-A	6:51	6:57	7:05	7:10	7:18	7:33	7:41	7:47	7:53	8:00	8:08	8:14		
BHX-B	7:11	7:22	7:30	7:38	7:53	8:01	8:07	8:13	8:20	8:28	8:34			
BHX-A	7:31	7:37	7:45	7:50	7:58	8:13	8:21	8:27	8:33	8:40	8:48	8:54		
BHX-B	7:51	8:02	8:10	8:18	8:33	8:41	8:47	8:53	9:00	9:08	9:14			
BHX-A	8:10	8:16	8:24	8:29	8:38	8:52	9:00	9:06	9:12	9:19	9:27	9:33		
BHX-A	8:30	8:36	8:44	8:49	8:58	9:12	9:20	9:26	9:32	9:39	9:47	9:53		
BHX-B	8:51	9:01	9:09	9:18	9:32	9:40	9:46	9:51	9:57	10:05	10:11			
BHX-A	9:09	9:15	9:23	9:28	9:37	9:51	9:59	10:05	10:10	10:16	10:24	10:30		
BHX-B	9:30	9:40	9:48	9:57	10:11	10:19	10:25	10:30	10:36	10:44	10:50			
BHX-A	9:48	9:54	10:02	10:07	10:16	10:30	10:38	10:44	10:49	10:55	11:03	11:09		
BHX-B	10:11	10:21	10:29	10:37	10:50	10:58	11:04	11:09	11:15	11:22	11:27			
BHX-A	10:31	10:37	10:44	10:49	10:57	11:10	11:18	11:24	11:29	11:35	11:42	11:47		
BHX-B	10:56	11:06	11:14	11:22	11:34	11:42	11:48	11:53	11:59	12:06	12:10			
BHX-A	11:24	11:30	11:37	11:41	11:49	12:01	12:09	12:15	12:20	12:26	12:33	12:37		
BHX-A	11:55	12:00	12:07	12:10	12:18	12:29	12:36	12:42	12:47	12:53	1:00	1:04		
BHX-A	12:28	12:33	12:39	12:42	12:49	12:59	1:06	1:11	1:16	1:21	1:28	1:32		
BHX-A	12:58	1:03	1:09	1:12	1:19	1:29	1:36	1:41	1:46	1:51	1:58	2:02		
BHX-A	1:57	2:02	2:08	2:11	2:18	2:28	2:35	2:40	2:45	2:50	2:57	3:01		

SEE MAP ON PAGE 11
Ver mapa en la página 11

frequent service (north of Horizon)  24 hour service (north of Horizon)

SOUTHBOUND WEEKDAYS

(A)	(B)	(C)	(D)	(E)	(F)	(G)	(H)	(I)	(J)	(K)
Skye Canyon Park & Grand Canyon	Farm & Fort Apache	Centennial Hills Transit Center (Lot 1)	Casino Center & Fremont	Bonneville Transit Center (BTC) Bay 18	Grand Central & LV N. Premium Outlets	Flamingo & Las Vegas Blvd.	UNLV Transit Center Bay 1	Maryland & Tropicana	Harry Reid Airport, Terminal 1 (Zero Level)	Harry Reid Airport, Terminal 3 (Departure Level)
4:57	5:04	5:11	5:29	5:32	5:35	5:47	5:58	6:00	6:08	6:10
5:52	5:59	6:06	6:24	6:28	6:32	6:45	6:57	7:00	7:08	7:10
6:46	6:54	7:01	7:20	7:24	7:29	7:44	7:57	8:00	8:08	8:10
7:46	7:54	8:01	8:20	8:24	8:29	8:44	8:57	9:00	9:08	9:10
8:47	8:54	9:02	9:20	9:24	9:29	9:43	9:57	10:00	10:08	10:10
9:47	9:54	10:02	10:20	10:24	10:29	10:43	10:57	11:00	11:08	11:10
10:47	10:54	11:02	11:20	11:24	11:29	11:43	11:57	12:00	12:08	12:10
11:47	11:54	12:02	12:20	12:24	12:29	12:43	12:57	1:00	1:08	1:10
12:35	12:43	12:51	1:09	1:14	1:20	1:34	1:49	1:52	2:01	2:03
1:15	1:23	1:31	1:50	1:54	2:00	2:16	2:32	2:36	2:45	2:47
2:14	2:22	2:30	2:49	2:53	2:59	3:15	3:31	3:35	3:44	3:46
3:11	3:19	3:27	3:46	3:51	3:56	4:15	4:31	4:35	4:44	4:46
4:10	4:18	4:26	4:46	4:51	4:57	5:16	5:32	5:37	5:47	5:49
5:04	5:11	5:18	5:38	5:42	5:47	6:05	6:19	6:23	6:32	6:34
6:02	6:09	6:16	6:36	6:40	6:45	7:01	7:14	7:16	7:24	7:26
7:03	7:10	7:17	7:36	7:40	7:45	8:00	8:13	8:15	8:23	8:25
8:03	8:10	8:17	8:36	8:40	8:45	9:00	9:13	9:15	9:23	9:25
9:06	9:11	9:18	9:37	9:40	9:44	9:56	10:09	10:11	10:19	10:21
10:06	10:11	10:18	10:37	10:40	10:43	10:55	11:07	11:09	11:16	11:18
11:06	11:11	11:18	11:37	11:39	■	■	■	■	■	■

NORTHBOUND WEEKDAYS

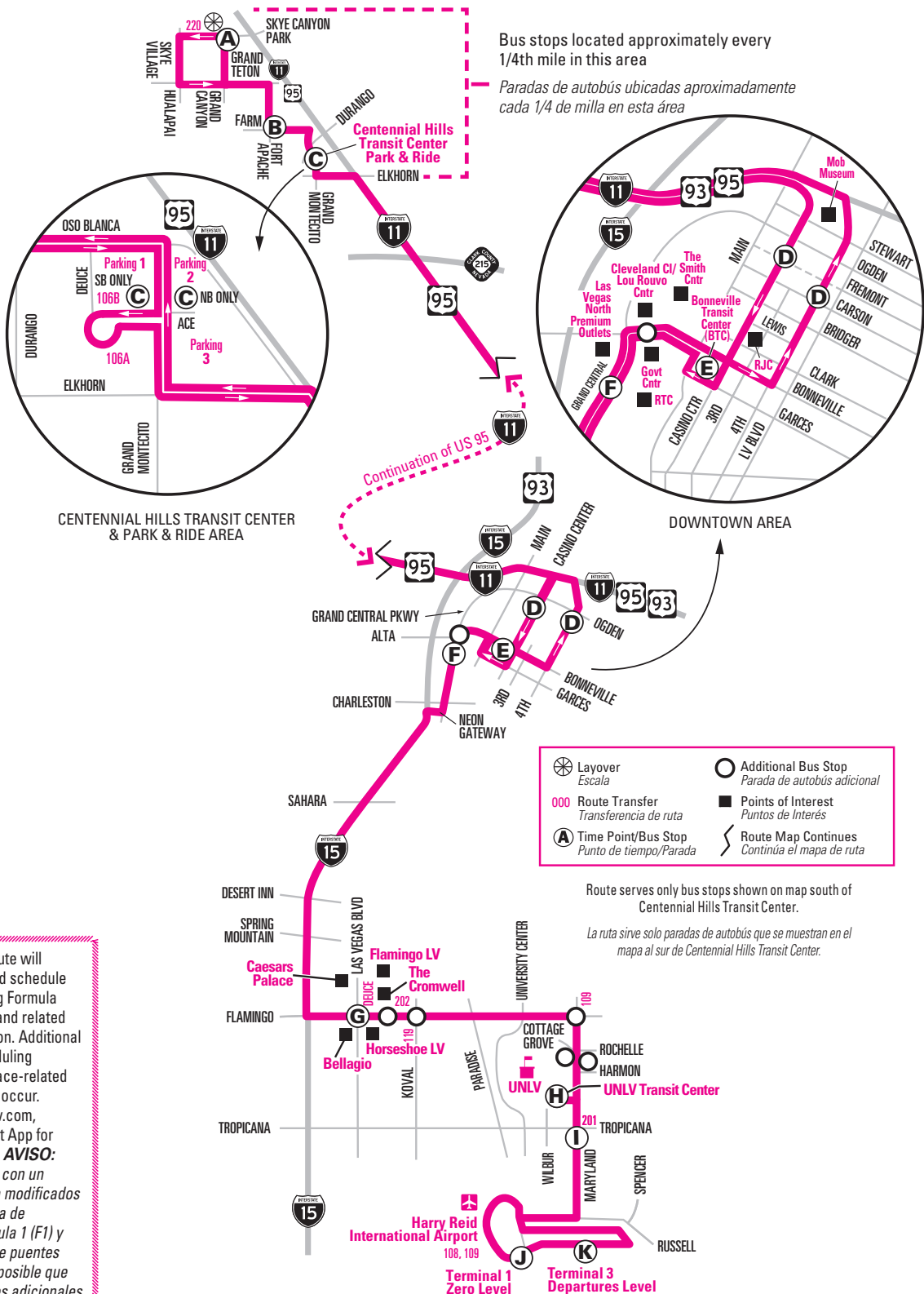
(K)	(J)	(I)	(H)	(G)	(F)	(E)	(D)	(C)	(B)	(A)
Harry Reid Airport, Terminal 3 (Departure Level)	Harry Reid Airport, Terminal 1 (Zero Level)	Maryland & Tropicana	UNLV Transit Center Bay 5	Flamingo & Las Vegas Blvd.	Grand Central & LV N. Premium Outlets	Bonneville Transit Center (BTC) Bay 17a	4th & Carson	Centennial Hills Transit Center (Lot 2)	Fort Apache & Farm	Skye Canyon Park & Grand Canyon
6:23	6:29	6:36	6:38	6:52	7:01	7:05	7:08	7:27	7:32	7:36
7:22	7:28	7:35	7:38	7:52	8:01	8:05	8:08	8:27	8:32	8:36
8:20	8:27	8:34	8:37	8:52	9:02	9:06	9:09	9:28	9:32	9:36
9:20	9:27	9:34	9:37	9:52	10:02	10:06	10:09	10:28	10:32	10:36
10:20	10:27	10:34	10:37	10:52	11:02	11:06	11:09	11:28	11:32	11:36
10:52	10:59	11:07	11:11	11:29	11:39	11:43	11:46	12:06	12:11	12:15
11:28	11:35	11:43	11:47	12:05	12:15	12:19	12:22	12:42	12:47	12:51
12:27	12:34	12:42	12:46	1:05	1:15	1:19	1:22	1:42	1:47	1:52
1:27	1:34	1:42	1:46	2:05	2:15	2:19	2:22	2:42	2:47	2:52
2:21	2:28	2:36	2:40	3:02	3:14	3:18	3:21	3:42	3:47	3:52
3:13	3:20	3:28	3:32	3:54	4:06	4:10	4:13	4:34	4:39	4:44
4:06	4:13	4:21	4:26	4:49	5:01	5:06	5:10	5:34	5:39	5:44
5:06	5:13	5:21	5:25	5:49	6:00	6:06	6:09	6:30	6:35	6:40
6:07	6:14	6:22	6:26	6:45	6:55	7:00	7:03	7:23	7:28	7:33
6:52	6:59	7:07	7:10	7:27	7:36	7:40	7:43	8:02	8:07	8:11
7:37	7:44	7:51	7:54	8:10	8:19	8:23	8:26	8:45	8:49	8:53
8:37	8:44	8:51	8:54	9:10	9:19	9:23	9:26	9:45	9:49	9:53
9:35	9:42	9:49	9:52	10:10	10:19	10:23	10:26	10:45	10:49	10:53
10:35	10:42	10:49	10:51	11:08	11:17	11:20	11:23	11:42	11:45	11:49

NOTE: ■ Trip starts on SB Hualapai after Grand Teton at time shown. Trip will resume normal routing beginning at EB Grand Teton after Grand Canyon. For departures from Skye Canyon Park & Grand Canyon, see **NB Timepoint (A)**. *NOTA:* El viaje comienza en dirección sur en Hualapai después de Grand Teton a la hora indicada. El viaje reanudará su ruta normal comenzando en dirección este en Grand Teton después del Grand Canyon. Para salidas desde Skye Canyon Park y el Grand Canyon, consulte el punto de parada (A) en dirección norte.

NOTE: ■ Trip continues through the normal layover (**Timepoint (A)**) to SB Hualapai after Grand Teton ending there two to three minutes after the time shown. *NOTA:* El viaje continúa con la escala habitual (punto de parada (A)) en dirección sur en Hualapai después de Grand Teton, finalizando allí dos o tres minutos después de la hora indicada

NOTICE: This route will operate a modified schedule and routing during Formula 1 (F1) race week and related bridge construction. Additional routing and scheduling adjustments for race-related construction may occur. Please visit rctsnv.com, [rideRTC](http://rideRTC.com), or Transit App for more information. **AVISO:** Esta ruta operará con un horario y una ruta modificados durante la semana de carreras de Fórmula 1 (F1) y la construcción de puentes relacionados. Es posible que se realicen ajustes adicionales de ruta y programación para construcciones relacionadas con la carrera. Visite rctsnv.com, [rideRTC](http://rideRTC.com) o la aplicación Transit para obtener más información.

CX Centennial Express



Bus stops located approximately every 1/4th mile in this area

Paradas de autobús ubicadas aproximadamente cada 1/4 de milla en esta área

CENTENNIAL HILLS TRANSIT CENTER & PARK & RIDE AREA

DOWNTOWN AREA

NOTICE: This route will operate a modified schedule and routing during Formula 1 (F1) race week and related bridge construction. Additional routing and scheduling adjustments for race-related construction may occur. Please visit rtcnsnv.com, rideRTC, or Transit App for more information. **AVISO:** Esta ruta operará con un horario y una ruta modificados durante la semana de carreras de Fórmula 1 (F1) y la construcción de puentes relacionados. Es posible que se realicen ajustes adicionales de ruta y programación para construcciones relacionadas con la carrera. Visite rtcnsnv.com, rideRTC o la aplicación Transit para obtener más información.

Route serves only bus stops shown on map south of Centennial Hills Transit Center.

La ruta sirve solo paradas de autobús que se muestran en el mapa al sur de Centennial Hills Transit Center.

SOUTHBOUND WEEKENDS & HOLIDAYS

(A)	(B)	(C)	(D)	(E)	(F)	(G)	(H)	(I)	(J)	(K)
Skye Canyon Park & Grand Canyon	Farm & Fort Apache	Centennial Hills Transit Center (Lot 1)	Casino Center & Fremont	Bonneville Transit Center (BTC) Bay 18	Grand Central & LV N. Premium Outlets	Flamingo & Las Vegas Blvd.	UNLV Transit Center Bay 1	Maryland & Tropicana	Harry Reid Airport, Terminal 1 (Zero Level)	Harry Reid Airport, Terminal 3 (Departure Level)
5:00	5:07	5:13	5:31	5:34	5:38	5:49	6:00	6:02	6:09	6:12
5:55	6:02	6:09	6:27	6:31	6:35	6:47	6:59	7:01	7:09	7:12
6:55	7:02	7:09	7:27	7:31	7:35	7:47	7:59	8:01	8:09	8:12
7:55	8:02	8:09	8:27	8:31	8:35	8:47	8:59	9:01	9:09	9:12
8:55	9:02	9:09	9:27	9:31	9:35	9:47	9:59	10:01	10:09	10:12
9:54	10:01	10:08	10:26	10:30	10:34	10:47	10:59	11:01	11:09	11:12
10:54	11:01	11:08	11:26	11:30	11:34	11:47	11:59	12:01	12:09	12:12
11:35	11:42	11:50	12:09	12:13	12:18	12:33	12:46	12:48	12:56	12:59
12:15	12:22	12:30	12:49	12:53	12:58	1:15	1:29	1:32	1:41	1:44
1:15	1:22	1:30	1:49	1:53	1:58	2:15	2:29	2:32	2:41	2:44
2:08	2:15	2:23	2:42	2:46	2:51	3:08	3:22	3:25	3:34	3:37
3:04	3:11	3:19	3:39	3:44	3:49	4:06	4:20	4:23	4:32	4:35
4:04	4:11	4:19	4:39	4:44	4:49	5:06	5:20	5:23	5:32	5:35
5:04	5:11	5:19	5:39	5:44	5:49	6:06	6:20	6:23	6:32	6:35
6:02	6:09	6:16	6:36	6:40	6:45	7:02	7:16	7:18	7:26	7:29
7:03	7:10	7:17	7:37	7:41	7:46	8:02	8:14	8:16	8:24	8:27
8:03	8:10	8:17	8:37	8:41	8:46	9:02	9:14	9:16	9:24	9:27
9:07	9:12	9:19	9:39	9:43	9:47	9:59	10:11	10:13	10:21	10:24
10:07	10:12	10:19	10:39	10:42	10:45	10:57	11:09	11:11	11:18	11:21
11:06	11:11	11:18	11:37	11:39	■	■	■	■	■	■

NORTHBOUND WEEKENDS & HOLIDAYS

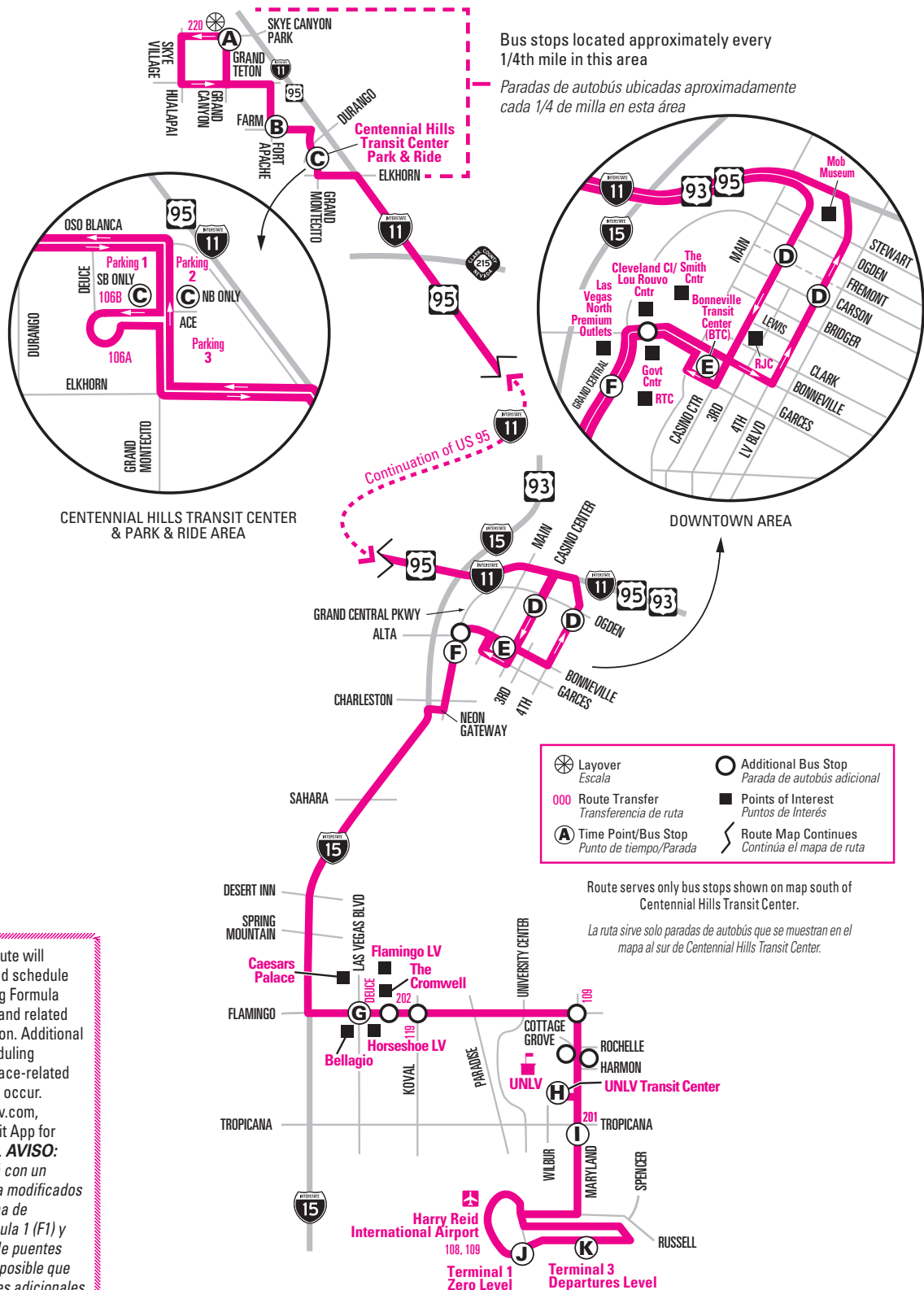
(K)	(J)	(I)	(H)	(G)	(F)	(E)	(D)	(C)	(B)	(A)
Harry Reid Airport, Terminal 3 (Departure Level)	Harry Reid Airport, Terminal 1 (Zero Level)	Maryland & Tropicana	UNLV Transit Center Bay 5	Flamingo & Las Vegas Blvd.	Grand Central & LV N. Premium Outlets	Bonneville Transit Center (BTC) Bay 17a	4th & Carson	Centennial Hills Transit Center (Lot 2)	Fort Apache & Farm	Skye Canyon Park & Grand Canyon
6:31	6:37	6:44	6:46	7:00	7:09	7:13	7:16	7:34	7:38	7:42
7:26	7:33	7:40	7:43	7:58	8:08	8:12	8:15	8:34	8:38	8:42
8:26	8:33	8:40	8:43	8:58	9:08	9:12	9:15	9:34	9:38	9:42
9:26	9:33	9:40	9:43	9:58	10:08	10:12	10:15	10:34	10:38	10:42
10:24	10:31	10:38	10:41	10:57	11:07	11:12	11:15	11:34	11:38	11:42
11:24	11:31	11:38	11:41	11:57	12:07	12:12	12:15	12:34	12:38	12:42
12:24	12:31	12:38	12:41	12:57	1:07	1:12	1:15	1:34	1:38	1:42
1:17	1:24	1:32	1:35	1:54	2:04	2:09	2:12	2:32	2:36	2:41
2:16	2:23	2:31	2:34	2:53	3:03	3:08	3:11	3:31	3:35	3:40
3:14	3:21	3:29	3:32	3:52	4:02	4:07	4:10	4:30	4:35	4:40
3:58	4:05	4:13	4:16	4:36	4:46	4:51	4:54	5:14	5:19	5:24
4:54	5:01	5:09	5:12	5:34	5:45	5:50	5:53	6:13	6:18	6:23
5:49	5:56	6:04	6:07	6:29	6:40	6:45	6:48	7:08	7:13	7:18
6:49	6:56	7:03	7:06	7:25	7:34	7:38	7:41	8:00	8:04	8:08
7:39	7:46	7:53	7:56	8:13	8:22	8:26	8:29	8:48	8:52	8:56
8:39	8:46	8:53	8:56	9:13	9:22	9:26	9:29	9:48	9:52	9:56
9:37	9:43	9:50	9:53	10:10	10:19	10:23	10:26	10:45	10:49	10:53
10:35	10:41	10:48	10:50	11:07	11:16	11:20	11:23	11:42	11:45	11:49

NOTE: ■ Trip starts on SB Hualapai after Grand Teton at time shown. Trip will resume normal routing beginning at EB Grand Teton after Grand Canyon. For departures from Skye Canyon Park & Grand Canyon, see **NB Timepoint (A)**. *NOTA:* El viaje comienza en dirección sur en Hualapai después de Grand Teton a la hora indicada. El viaje reanudará su ruta normal comenzando en dirección este en Grand Teton después del Grand Canyon. Para salidas desde Skye Canyon Park y el Grand Canyon, consulte el punto de parada (A) en dirección norte.

NOTE: ■ Trip continues through the normal layover (**Timepoint (A)**) to SB Hualapai after Grand Teton ending there two to three minutes after the time shown. *NOTA:* El viaje continúa con la escala habitual (punto de parada (A)) en dirección sur en Hualapai después de Grand Teton, finalizando allí dos o tres minutos después de la hora indicada

NOTICE: This route will operate a modified schedule and routing during Formula 1 (F1) race week and related bridge construction. Additional routing and scheduling adjustments for race-related construction may occur. Please visit rtnsnv.com, [rideRTC](http://rideRTC.com), or Transit App for more information. **AVISO:** Esta ruta operará con un horario y una ruta modificados durante la semana de carreras de Fórmula 1 (F1) y la construcción de puentes relacionados. Es posible que se realicen ajustes adicionales de ruta y programación para construcciones relacionadas con la carrera. Visite rtnsnv.com, [rideRTC](http://rideRTC.com) o la aplicación Transit para obtener más información.

CX Centennial Express



NOTICE: This route will operate a modified schedule and routing during Formula 1 (F1) race week and related bridge construction. Additional routing and scheduling adjustments for race-related construction may occur. Please visit rtcnsnv.com, rideRTC, or Transit App for more information. **AVISO:** Esta ruta operará con un horario y una ruta modificados durante la semana de carreras de Fórmula 1 (F1) y la construcción de puentes relacionados. Es posible que se realicen ajustes adicionales de ruta y programación para construcciones relacionadas con la carrera. Visite rtcnsnv.com, rideRTC o la aplicación Transit para obtener más información.

Route serves only bus stops shown on map south of Centennial Hills Transit Center.
La ruta sirve solo paradas de autobús que se muestran en el mapa al sur de Centennial Hills Transit Center.

Deuce on The Strip | Everyday

SOUTHBOUND

BOARD FRONT DOOR ONLY



Deuce on The Strip
Operates 24/7

- Fremont Street Experience (on Las Vegas Blvd.)
- Fremont Street Experience (on Carson at 3rd St)
- Bonneville Transit Center (BTC)
- Arts District (Charleston)
- 3rd St & Imperial
- Oakey Blvd.
- The STRAT
- SAHARA Las Vegas
- Hilton Grand Vacations
- Slots-A-Fun/Circus Circus
- Resorts World Las Vegas
- Encore
- Fashion Show Mall
- Treasure Island
- Harrah's
- Caesars Palace
- Cosmopolitan/Bellagio
- Park MGM
- Excalibur
- Luxor
- Mandalay Bay
- Welcome to LV Sign
- Sunset Rd
- Town Square
- LV South Premium Outlets
- Harry Reid Rent-A-Car Center
- South Strip Transit Terminal (SSTT)

Access to LV North Premium Outlets, transfer to Route 401 at BTC Bay 19.

Acceso a LV North Premium Outlets, traslado a la ruta 401 en BTC Bahía 19.



NORTHBOUND

BOARD FRONT DOOR ONLY



Deuce on The Strip
Operates 24/7

- Fremont Street Experience (on Las Vegas Blvd.)
- Stewart & 4th St (Mob Museum)
- Fremont Street Experience (on 4th St)
- Fremont Street Experience (on Carson at Casino Center)
- Bonneville Transit Center (BTC)
- Arts District (Charleston)
- 3rd St & Imperial
- Oakey Blvd.
- St. Louis Ave
- The STRAT
- SAHARA Las Vegas
- Hilton Grand Vacations
- Fontainebleau
- Circus Circus/LV Convention Center
- Convention Center Dr
- Wynn
- Venetian
- Harrah's
- Paris
- Planet Hollywood
- Polo Towers
- MGM/Showcase Mall
- Mandalay Bay
- Four Seasons
- Welcome to LV Sign
- Las Vegas Golf
- South Strip Transit Terminal (SSTT)

Access to LV North Premium Outlets, transfer to Route 401 at BTC Bay 19.

Acceso a LV North Premium Outlets, traslado a la ruta 401 en BTC Bahía 19.



frequent service 24 hour service

Ticket Vending Machine (TVM) 2-Hr., 24-Hr. and 3-Day passes sold at these stops

La máquina dispensadora de boletos (TVM) en estas paradas vende pases de 2-Hr., 24-Hr. y 3 días

Effective November 13, 2025, all TVMs will only accept cash.

A partir del 13 de noviembre de 2025, todos los TVM pasarán a aceptar solo efectivo.

NOTICE: This route will operate a modified schedule and routing during Formula 1 (F1) race week. Additional routing and scheduling adjustments for race-related construction may occur. Please visit rctsnv.com, rideRTC, or Transit App for more information. **AVISO:** Esta ruta operará con un horario y una ruta modificados durante la semana de carreras de Fórmula 1 (F1). Es posible que se realicen ajustes adicionales de ruta y programación para construcciones relacionadas con la carrera. Visite rctsnv.com, rideRTC o la aplicación Transit para obtener más información.

Deuce on The Strip | Everyday

Deuce

DEUCE ON THE STRIP FREQUENCY Operates 24 hours a day, everyday

FRECUENCIA DEUCE EN EL STRIP
Opera las 24 horas del día, todos los días

7 a.m. to 1 a.m.	Approximately Every 10 to 15 Minutes Aproximadamente cada 10 a 15 minutos
1 a.m. to 7 a.m.	Approximately Every 20 Minutes Aproximadamente cada 20 minutos

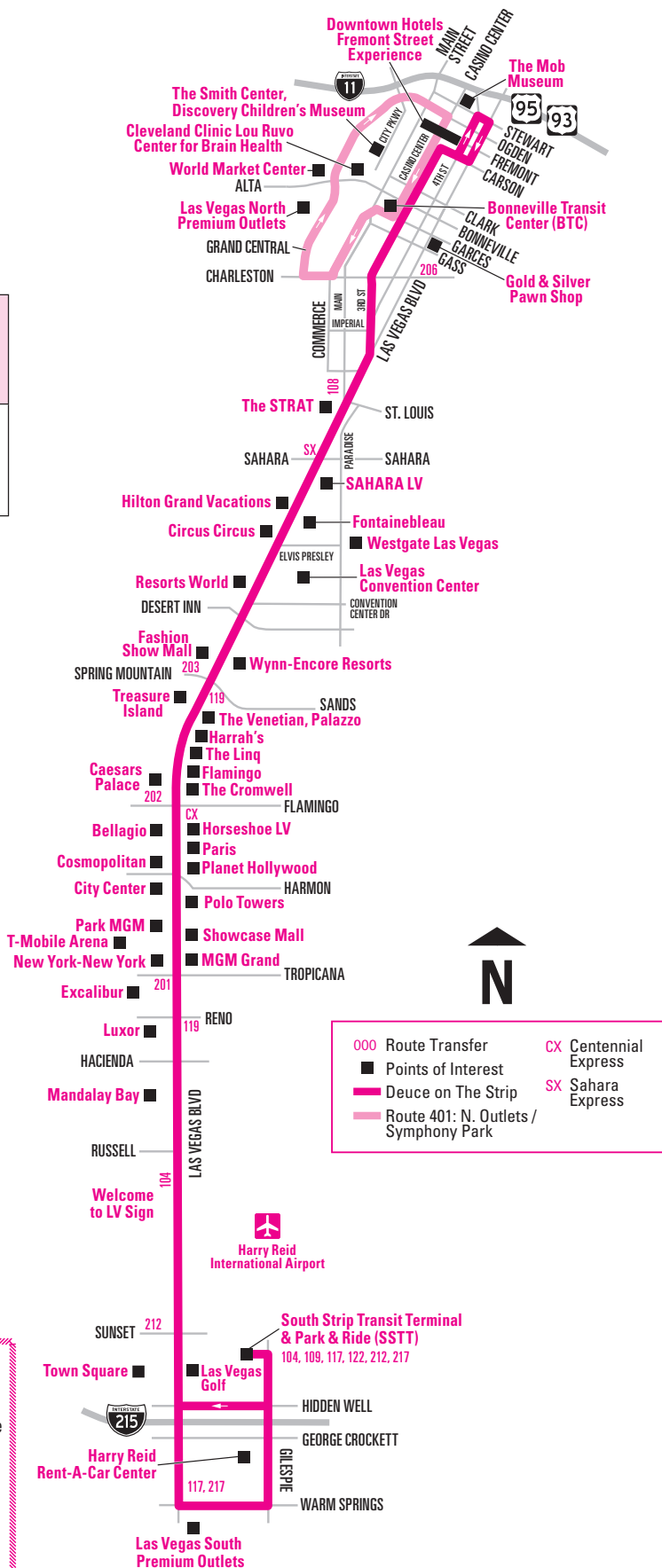
NOTE: Scheduled frequency is approximate and may vary due to unusual traffic conditions or other significant disruptions along the Route.

Intermittent construction along Las Vegas Boulevard, expect possible delays.

NOTA: La frecuencia programada es aproximada y puede variar debido a condiciones de transporte público inusuales u otras interrupciones significativas a lo largo de la Ruta.

Construcción intermitente a lo largo de Las Vegas Boulevard, se deben esperar posibles demoras.

NOTICE: This route will operate a modified schedule and routing during Formula 1 (F1) race week. Additional routing and scheduling adjustments for race-related construction may occur. Please visit rtcnsnv.com, rideRTC, or Transit App for more information. **AVISO:** Esta ruta operará con un horario y una ruta modificados durante la semana de carreras de Fórmula 1 (F1). Es posible que se realicen ajustes adicionales de ruta y programación para construcciones relacionadas con la carrera. Visite rtcnsnv.com, rideRTC o la aplicación Transit para obtener más información.



frequent service 24 hour service

DVX Downtown & Veterans Medical Center Express

SOUTHBOUND WEEKDAYS TOWARD DOWNTOWN

(A)	(B)	(C)	(D)	(E)
V.A. Hospital & Medical Center	Ann	Craig & Losee	Main & Fremont	Bonneville Transit Center (BTC)
4:37	4:47	4:53	5:04	5:07
5:18	5:29	5:36	5:48	5:51
5:48	5:59	6:06	6:18	6:21
6:15	6:27	6:35	6:49	6:52
6:44	6:56	7:04	7:18	7:21
7:13	7:24	7:32	7:47	7:51
7:45	7:56	8:04	8:18	8:21
8:14	8:25	8:33	8:47	8:50
8:45	8:56	9:04	9:18	9:21
9:15	9:26	9:34	9:48	9:51
9:44	9:55	10:03	10:17	10:20
10:14	10:25	10:33	10:47	10:50
10:43	10:54	11:02	11:16	11:19
11:13	11:24	11:32	11:46	11:49
11:44	11:55	12:03	12:17	12:20
12:14	12:25	12:33	12:47	12:50
12:41	12:52	1:00	1:14	1:17
1:11	1:22	1:30	1:44	1:47
1:41	1:52	2:00	2:14	2:17
2:11	2:22	2:30	2:44	2:47
2:41	2:52	3:00	3:14	3:17
3:11	3:22	3:30	3:44	3:47
3:41	3:52	4:00	4:14	4:17
4:11	4:22	4:30	4:44	4:47
4:41	4:52	5:00	5:14	5:17
5:12	5:23	5:30	5:44	5:47
5:43	5:54	6:01	6:14	6:17
6:11	6:22	6:28	6:40	6:43
6:43	6:54	7:00	7:12	7:15
7:09	7:20	7:26	■	■
7:43	7:54	8:00	8:12	8:15
8:39	8:50	8:56	9:08	9:11
9:34	9:45	9:51	10:03	10:06
10:27	10:37	10:42	10:54	10:57
11:27	11:37	11:42	11:54	11:57
12:25	12:35	12:40	12:52	12:55
1:17	1:26	1:30	■	■

NORTHBOUND WEEKDAYS TOWARD MEDICAL CTR

(E)	(D)	(C)	(B)	(A)
Bonneville Transit Center (BTC) Bay 3	Main & Ogden	Losee & Craig	Ann	V.A. Hospital & Medical Center
4:07	4:11	4:23	4:27	4:35
4:47	4:51	5:03	5:07	5:15
5:17	5:21	5:33	5:37	5:45
5:42	5:46	5:59	6:04	6:13
6:09	6:13	6:26	6:31	6:40
6:38	6:42	6:55	7:00	7:09
7:08	7:13	7:27	7:33	7:42
7:39	7:44	7:58	8:02	8:10
8:10	8:15	8:29	8:33	8:41
8:40	8:45	8:59	9:03	9:11
9:10	9:15	9:29	9:33	9:41
9:40	9:45	9:59	10:03	10:11
10:09	10:14	10:28	10:32	10:40
10:39	10:44	10:58	11:02	11:10
11:08	11:13	11:27	11:32	11:41
11:38	11:43	11:57	12:02	12:11
12:06	12:11	12:25	12:30	12:39
12:36	12:41	12:55	1:00	1:09
1:06	1:11	1:25	1:30	1:39
1:36	1:41	1:55	2:00	2:09
2:04	2:09	2:25	2:30	2:39
2:34	2:39	2:55	3:00	3:09
3:03	3:08	3:25	3:30	3:39
3:33	3:38	3:55	4:00	4:09
4:03	4:08	4:25	4:30	4:39
4:33	4:38	4:55	5:00	5:09
5:03	5:09	5:27	5:32	5:41
5:34	5:39	5:55	6:00	6:09
6:05	6:10	6:26	6:31	6:40
6:36	6:41	6:54	6:59	7:08
7:09	7:14	7:27	7:32	7:41
8:05	8:10	8:23	8:28	8:37
9:00	9:05	9:18	9:23	9:32
9:56	10:01	10:13	10:17	10:25
10:56	11:01	11:13	11:17	11:25
11:54	11:59	12:11	12:15	12:23
12:47	12:52	1:04	1:08	1:16

SOUTHBOUND WEEKENDS/HOLIDAYS TOWARD DOWNTOWN

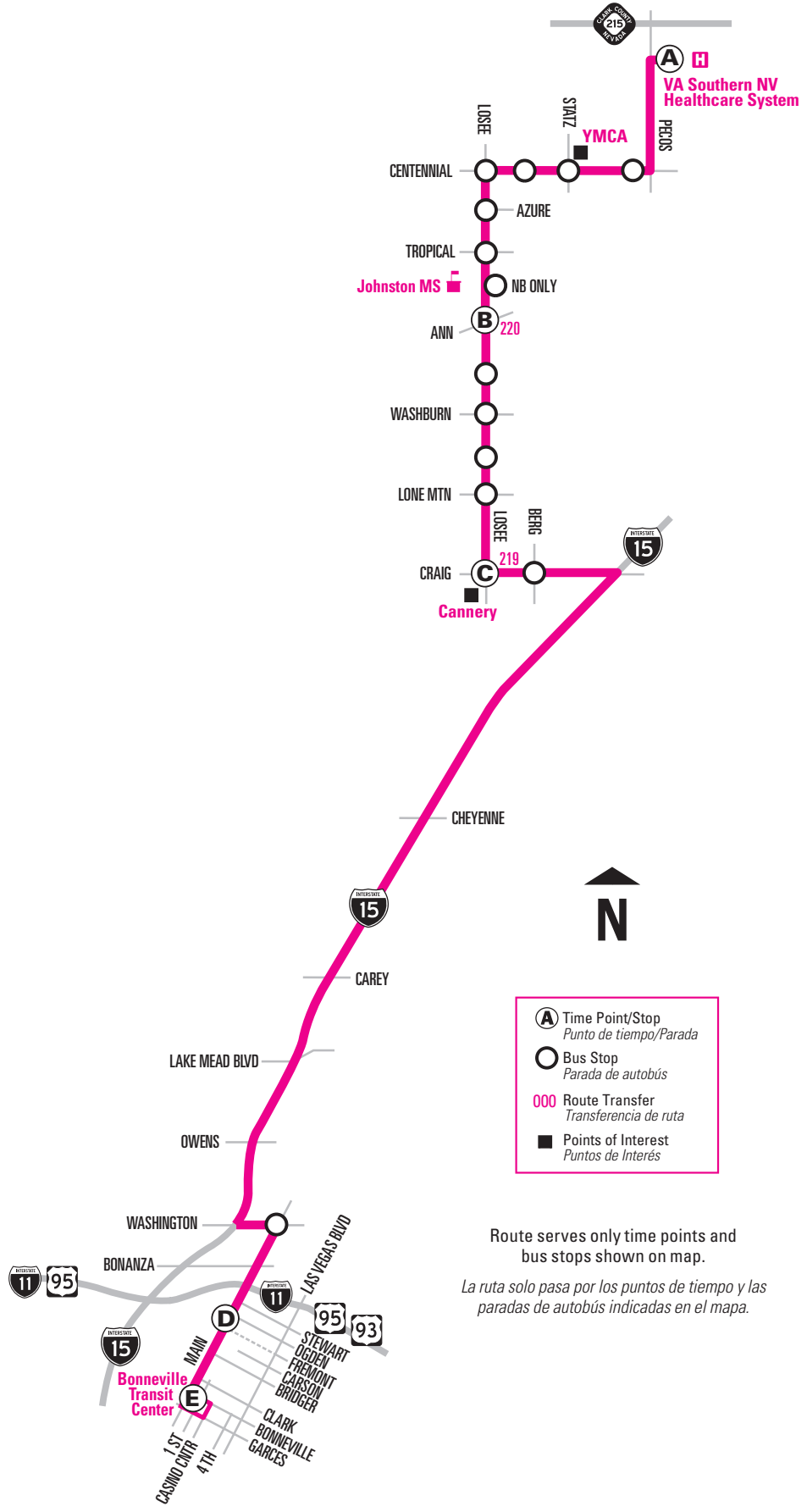
(A)	(B)	(C)	(D)	(E)
V.A. Hospital & Medical Center	Ann	Craig & Losee	Main & Fremont	Bonneville Transit Center (BTC)
4:30	4:40	4:46	4:57	5:00
5:30	5:40	5:46	5:57	6:00
6:27	6:38	6:45	6:58	7:01
7:27	7:38	7:45	7:58	8:01
8:27	8:38	8:45	8:58	9:01
9:27	9:38	9:45	9:58	10:01
10:27	10:38	10:45	10:58	11:01
11:27	11:38	11:45	11:58	12:01
12:27	12:38	12:45	12:58	1:01
1:27	1:38	1:45	1:58	2:01
2:27	2:38	2:45	2:58	3:01
3:27	3:38	3:45	3:58	4:01
4:27	4:38	4:45	4:58	5:01
5:27	5:38	5:45	5:58	6:01
6:27	6:38	6:45	6:58	7:01
7:24	7:35	7:41	7:54	7:57
8:22	8:33	8:39	8:52	8:55
9:22	9:33	9:39	9:52	9:55
10:22	10:32	10:37	10:49	10:52
11:22	11:32	11:37	11:49	11:52
12:22	12:32	12:37	12:49	12:52
1:17	1:26	1:30	■	■

NORTHBOUND WEEKENDS/HOLIDAYS TOWARD MEDICAL CTR

(E)	(D)	(C)	(B)	(A)
Bonneville Transit Center (BTC) Bay 3	Main & Ogden	Losee & Craig	Ann	V.A. Hospital & Medical Center
■	■	4:17	4:21	4:29
4:59	5:03	5:15	5:19	5:27
5:56	6:00	6:12	6:16	6:24
6:53	6:58	7:11	7:16	7:24
7:53	7:58	8:11	8:16	8:24
8:53	8:58	9:11	9:16	9:24
9:53	9:58	10:11	10:16	10:24
10:53	10:58	11:11	11:16	11:24
11:53	11:58	12:11	12:16	12:24
12:51	12:57	1:11	1:16	1:25
1:51	1:57	2:11	2:16	2:25
2:51	2:57	3:11	3:16	3:25
3:51	3:57	4:11	4:16	4:25
4:51	4:57	5:11	5:16	5:25
5:50	5:56	6:10	6:15	6:24
6:48	6:54	7:08	7:13	7:22
7:48	7:54	8:07	8:11	8:20
8:48	8:54	9:07	9:11	9:20
9:48	9:53	10:05	10:09	10:17
10:48	10:53	11:05	11:09	11:17
11:48	11:53	12:05	12:09	12:17
12:47	12:52	1:04	1:08	1:16

DVX Downtown & Veterans Medical Center Express

DVX



A	Time Point/Stop <i>Punto de tiempo/Parada</i>
O	Bus Stop <i>Parada de autobús</i>
000	Route Transfer <i>Transferencia de ruta</i>
■	Points of Interest <i>Puntos de Interés</i>

Route serves only time points and bus stops shown on map.
 La ruta solo pasa por los puntos de tiempo y las paradas de autobús indicadas en el mapa.

SX Sahara Express | Weekdays

SX

frequent service west of Lamb **F** 24 hour service (west of Nellis)

EASTBOUND WEEKDAYS

SX Route	(A) Pavilion Center & Summerlin Centre	(B) Fort Apache	(C) Rainbow	(D) Decatur	(E) Rancho (Palace Station)	(F) Maryland Pkwy.	(G) Boulder Hwy.	(H) Sahara & Nellis	(I) Vegas Valley & Nellis	(J) Nellis & Desert Inn	(K) Vegas Valley & Hollywood
SX-B	1:47	1:56	2:04	2:10	2:17	2:26	2:32	2:43	■	■	■
SX-B	2:47	2:56	3:04	3:10	3:17	3:26	3:32	3:43	■	■	■
SX-B	3:47	3:56	4:04	4:10	4:17	4:26	4:32	■	4:42	4:47	■
SX-B	4:33	4:42	4:50	4:57	5:05	5:15	5:22	■	5:32	5:37	■
SX-A	4:57	5:07	5:16	5:23	5:33	5:44	5:51	5:59	■	■	6:07
SX-B	■	5:26	5:36	5:44	5:54	6:06	6:14	■	6:25	6:31	■
SX-A	■	■	■	■	■	■	6:16	6:24	■	■	6:33
SX-A	5:37	5:47	5:57	6:05	6:15	6:27	6:35	6:43	■	■	6:52
SX-B	5:54	6:05	6:15	6:23	6:33	6:46	6:55	■	7:06	7:12	■
SX-A	6:09	6:20	6:30	6:38	6:48	7:01	7:10	7:18	■	■	7:27
SX-B	6:24	6:35	6:45	6:53	7:03	7:16	7:25	■	7:36	7:42	■
SX-A	6:39	6:50	7:00	7:08	7:18	7:31	7:40	7:48	■	■	7:57
SX-B	6:52	7:04	7:15	7:23	7:33	7:46	7:55	■	8:06	8:12	■
SX-A	7:07	7:19	7:30	7:38	7:48	8:01	8:10	8:18	■	■	8:27
SX-B	7:22	7:34	7:45	7:53	8:03	8:16	8:25	■	8:36	8:42	■
SX-A	7:37	7:49	8:00	8:08	8:18	8:31	8:40	8:48	■	■	8:57
SX-B	7:52	8:04	8:15	8:23	8:33	8:46	8:55	■	9:06	9:12	■
SX-A	8:05	8:17	8:28	8:36	8:46	8:59	9:08	9:16	■	■	9:25
SX-B	8:18	8:30	8:41	8:50	9:01	9:14	9:23	■	9:34	9:40	■
SX-A	8:33	8:45	8:56	9:05	9:16	9:29	9:38	9:47	■	■	9:55
SX-B	8:48	9:00	9:11	9:20	9:31	9:44	9:53	■	10:04	10:10	■
SX-A	9:03	9:15	9:26	9:35	9:46	9:59	10:08	10:17	■	■	10:25
SX-B	9:18	9:30	9:41	9:50	10:01	10:14	10:23	■	10:34	10:40	■
SX-A	9:33	9:45	9:56	10:05	10:16	10:29	10:38	10:47	■	■	10:55
SX-B	9:48	10:00	10:11	10:20	10:31	10:44	10:53	■	11:04	11:10	■
SX-A	10:03	10:15	10:26	10:35	10:46	10:59	11:08	11:17	■	■	11:25
SX-B	10:18	10:30	10:41	10:50	11:01	11:14	11:23	■	11:34	11:40	■
SX-A	10:33	10:45	10:56	11:05	11:16	11:29	11:38	11:47	■	■	11:55
SX-B	10:48	11:00	11:11	11:20	11:31	11:44	11:53	■	12:04	12:10	■
SX-A	11:01	11:13	11:24	11:33	11:45	11:59	12:08	12:17	■	■	12:25
SX-B	11:16	11:28	11:39	11:48	12:00	12:14	12:23	■	12:34	12:40	■
SX-A	11:31	11:43	11:54	12:03	12:15	12:29	12:38	12:47	■	■	12:55
SX-B	11:46	11:58	12:09	12:18	12:30	12:44	12:53	■	1:04	1:10	■
SX-A	11:58	12:10	12:21	12:30	12:42	12:56	1:05	1:14	■	■	1:22
SX-B	12:09	12:21	12:33	12:43	12:55	1:10	1:20	■	1:32	1:38	■
SX-A	12:22	12:34	12:46	12:56	1:08	1:23	1:33	1:42	■	■	1:51
SX-B	12:35	12:48	1:00	1:10	1:22	1:38	1:49	■	2:01	2:08	■
SX-A	12:50	1:03	1:15	1:25	1:37	1:53	2:04	2:13	■	■	2:22

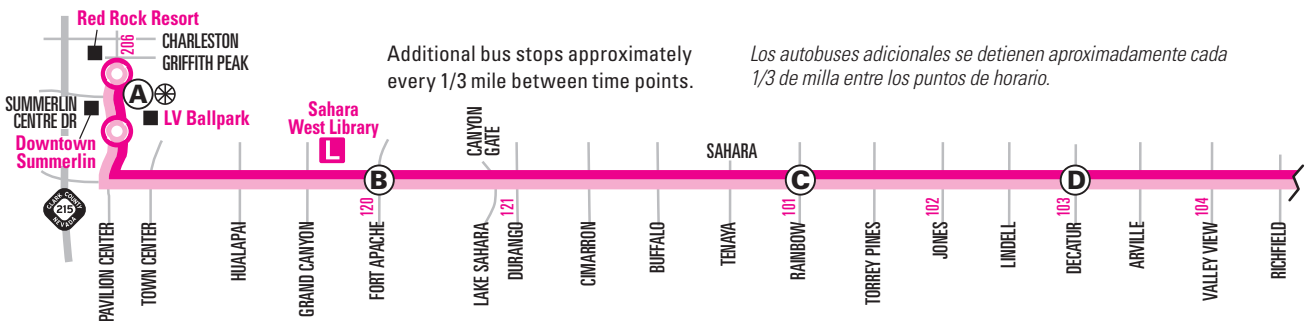
EASTBOUND WEEKDAYS (Cont.)

SX Route	(A) Pavilion Center & Summerlin Centre	(B) Fort Apache	(C) Rainbow	(D) Decatur	(E) Rancho (Palace Station)	(F) Maryland Pkwy.	(G) Boulder Hwy.	(H) Sahara & Nellis	(I) Vegas Valley & Nellis	(J) Nellis & Desert Inn	(K) Vegas Valley & Hollywood
SX-B	1:05	1:18	1:30	1:40	1:52	2:08	2:19	■	2:31	2:38	■
SX-A	1:20	1:33	1:45	1:55	2:07	2:23	2:34	2:43	■	■	2:52
SX-B	1:35	1:48	2:00	2:10	2:22	2:38	2:49	■	3:01	3:08	■
SX-A	1:51	2:04	2:16	2:26	2:38	2:54	3:05	3:14	■	■	3:23
SX-B	2:06	2:19	2:31	2:41	2:53	3:09	3:20	■	3:32	3:39	■
SX-A	2:21	2:34	2:46	2:56	3:08	3:24	3:35	3:44	■	■	3:53
SX-B	2:36	2:49	3:01	3:11	3:23	3:39	3:50	■	4:02	4:09	■
SX-A	2:51	3:04	3:16	3:26	3:38	3:54	4:05	4:14	■	■	4:23
SX-B	3:06	3:19	3:31	3:41	3:53	4:10	4:20	■	4:32	4:39	■
SX-A	3:21	3:34	3:46	3:56	4:08	4:25	4:35	4:44	■	■	4:53
SX-B	3:37	3:50	4:02	4:12	4:24	4:41	4:51	■	5:03	5:10	■
SX-A	3:52	4:05	4:17	4:27	4:39	4:56	5:06	5:15	■	■	5:24
SX-B	4:08	4:21	4:33	4:43	4:55	5:12	5:22	■	5:34	5:41	■
SX-A	4:23	4:36	4:48	4:58	5:10	5:27	5:37	5:46	■	■	5:55
SX-B	4:39	4:52	5:04	5:14	5:26	5:43	5:53	■	6:05	6:12	■
SX-A	4:54	5:07	5:19	5:29	5:41	5:58	6:08	6:17	■	■	6:26
SX-B	5:10	5:23	5:35	5:45	5:57	6:13	6:23	■	6:35	6:41	■
SX-A	5:27	5:39	5:51	6:00	6:12	6:26	6:35	6:43	■	■	6:51
SX-B	5:42	5:54	6:06	6:15	6:27	6:41	6:50	■	7:01	7:07	■
SX-A	5:57	6:09	6:21	6:30	6:42	6:56	7:05	7:13	■	■	7:21
SX-B	6:14	6:26	6:37	6:46	6:57	7:10	7:19	■	7:30	7:36	■
SX-A	6:31	6:43	6:54	7:03	7:14	7:27	7:36	7:44	■	■	7:52
SX-B	6:51	7:03	7:14	7:23	7:34	7:47	7:56	■	8:07	8:13	■
SX-A	7:11	7:23	7:34	7:43	7:54	8:07	8:16	8:24	■	■	8:32
SX-B	7:32	7:43	7:54	8:02	8:13	8:25	8:34	■	8:45	8:51	■
SX-A	7:52	8:03	8:14	8:22	8:33	8:45	8:54	9:02	■	■	9:10
SX-B	8:13	8:24	8:35	8:43	8:54	9:06	9:15	■	9:26	9:32	■
SX-A	8:34	8:45	8:55	9:03	9:14	9:26	9:34	9:42	■	■	9:50
SX-B	8:54	9:05	9:15	9:23	9:34	9:46	9:54	■	10:05	10:11	■
SX-A	9:14	9:25	9:35	9:43	9:54	10:06	10:14	10:22	■	■	10:30
SX-B	9:34	9:45	9:55	10:03	10:14	10:26	10:34	■	10:45	10:51	■
SX-A	9:56	10:07	10:17	10:24	10:35	10:47	10:55	11:02	■	■	11:09
SX-B	10:26	10:37	10:47	10:54	11:04	11:15	11:23	■	11:33	11:38	■
SX-A	10:56	11:07	11:17	11:24	11:34	11:45	11:53	12:00	■	■	12:07
SX-B*	11:26	11:36	11:46	11:53	12:02	12:12	12:19	■	12:29	■	12:37
SX-B	11:57	12:07	12:16	12:22	12:30	12:40	12:47	■	12:56	1:01	■
SX-B	12:47	12:56	1:04	1:10	1:17	1:26	1:32	1:43	■	■	■

NOTE: ■ Trip will use the Special Overnight East End Loop – see inset map. Trip will not serve Desert Inn or Cabana. NOTA: El viaje utilizará el circuito del extremo este especial durante la noche - ver mapa añadido. El viaje no pasará por Desert Inn ni Cabana.

NOTE: ■ Trip will continue past Timepoint K to layover after loop, on WB Sahara after Sloan. NOTA: El viaje continuará más allá del punto de tiempo K hasta la escala después del ciclo, en WB Sahara después de Sloan.

*NOTE: □ From EB Vegas Valley, this trip will continue straight along Vegas Valley to Tree Line, then to Vegas Valley & Hollywood (layover for SX-A), before proceeding to WB Sahara after Sloan for layover. No service along the Cabana/Desert Inn loop on this trip. *NOTA: Hacia el este en Vegas Valley, este viaje continuará por Vegas Valley hasta Tree Line, luego a Vegas Valley y Hollywood (escala para SX-A), antes de continuar hacia oeste en Sahara después de Sloan para la escala. No hay servicio a lo largo del circuito Cabana/Desert Inn en este viaje.



WESTBOUND WEEKDAYS

SX Route	Vegas Valley & Hollywood	Nellis & Desert Inn	Vegas Valley & Nellis	Sahara & Nellis	Boulder Hwy.	Maryland Pkwy.	Rancho	Decatur	Rainbow	Fort Apache	Pavilion Center & Summerlin Centre
	(K)	(J)	(I)	(H)	(G)	(F)	(E)	(D)	(C)	(B)	(A)
SX-A				2:50	2:56	3:03	3:12	3:19	3:25	3:32	3:39
SX-A				3:49	3:55	4:03	4:12	4:19	4:25	4:33	4:40
SX-A	4:22			4:30	4:37	4:45	4:55	5:03	5:10	5:19	5:27
SX-B		4:51	4:54	5:04	5:13	5:24	5:33	5:40	5:49	5:58	
SX-A	5:08			5:17	5:24	5:33	5:44	5:53	6:00	6:09	6:18
SX-B		5:29	5:32	5:43	5:53	6:04	6:13	6:20	6:30	6:40	
SX-A	5:40			5:50	5:58	6:08	6:19	6:28	6:35	6:45	6:55
SX-B		5:59	6:02	6:13	6:23	6:34	6:43	6:50	7:00	7:10	
SX-A	6:10			6:20	6:28	6:38	6:49	6:58	7:05	7:15	7:25
SX-B		6:29	6:32	6:43	6:53	7:04	7:13	7:20	7:30	7:40	
SX-A	6:37			6:48	6:56	7:07	7:19	7:29	7:37	7:47	7:57
SX-B		6:57	7:00	7:12	7:23	7:35	7:45	7:53	8:03	8:13	
SX-A	6:52			7:19	7:27	7:38	7:50	8:00	8:08	8:18	8:28
SX-B		7:28	7:31	7:43	7:54	8:06	8:16	8:24	8:34	8:44	
SX-A	7:27			7:50	7:58	8:09	8:21	8:31	8:39	8:49	8:59
SX-B		7:58	8:01	8:13	8:25	8:37	8:47	8:55	9:06	9:16	
SX-A	7:57			8:20	8:28	8:40	8:52	9:02	9:10	9:21	9:31
SX-B		8:28	8:31	8:43	8:55	9:07	9:18	9:26	9:37	9:48	
SX-A	8:39			8:50	8:58	9:10	9:22	9:33	9:41	9:52	10:03
SX-B		8:58	9:01	9:13	9:25	9:37	9:48	9:56	10:07	10:18	
SX-A	9:09			9:20	9:28	9:40	9:52	10:03	10:11	10:22	10:33
SX-B		9:28	9:31	9:43	9:55	10:07	10:18	10:26	10:37	10:48	
SX-A	9:39			9:50	9:58	10:10	10:22	10:33	10:41	10:52	11:03
SX-B		9:58	10:01	10:13	10:25	10:37	10:48	10:56	11:07	11:18	
SX-A	10:09			10:20	10:28	10:40	10:52	11:03	11:11	11:22	11:33
SX-B		10:28	10:31	10:43	10:55	11:07	11:18	11:26	11:37	11:48	
SX-A	10:39			10:50	10:58	11:10	11:22	11:33	11:41	11:52	12:03
SX-B		10:58	11:01	11:13	11:25	11:37	11:48	11:56	12:07	12:18	
SX-A	11:09			11:20	11:28	11:40	11:52	12:03	12:11	12:22	12:33
SX-B		11:28	11:31	11:43	11:55	12:07	12:18	12:26	12:37	12:48	
SX-A	11:39			11:50	11:58	12:10	12:22	12:33	12:41	12:52	1:03
SX-B		11:57	12:00	12:13	12:26	12:39	12:50	12:58	1:09	1:20	
SX-A	12:09			12:20	12:29	12:42	12:55	1:06	1:14	1:25	1:36
SX-B		12:28	12:31	12:44	12:57	1:10	1:21	1:29	1:40	1:51	
SX-A	12:39			12:50	12:59	1:12	1:25	1:36	1:44	1:55	2:06
SX-B		12:58	1:01	1:14	1:27	1:40	1:51	1:59	2:10	2:21	
SX-A	1:09			1:20	1:29	1:42	1:55	2:06	2:14	2:25	2:36

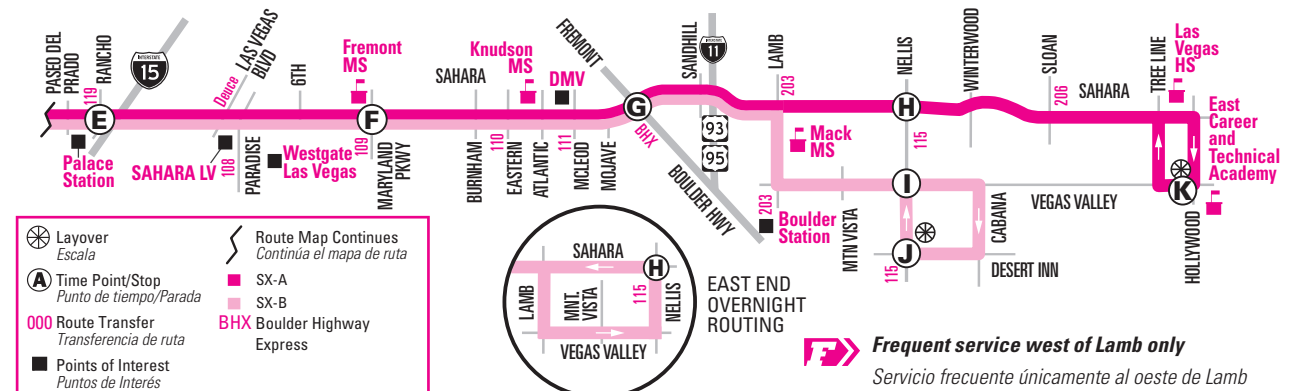
WESTBOUND WEEKDAYS (Cont.)

SX Route	Vegas Valley & Hollywood	Nellis & Desert Inn	Vegas Valley & Nellis	Sahara & Nellis	Boulder Hwy.	Maryland Pkwy.	Rancho	Decatur	Rainbow	Fort Apache	Pavilion Center & Summerlin Centre
	(K)	(J)	(I)	(H)	(G)	(F)	(E)	(D)	(C)	(B)	(A)
SX-B		1:28	1:31		1:44	1:57	2:10	2:21	2:29	2:40	2:51
SX-A	1:36			1:48	1:57	2:10	2:25	2:36	2:44	2:55	3:06
SX-B		1:54	1:58		2:11	2:24	2:40	2:51	2:59	3:11	3:22
SX-A	2:05			2:17	2:26	2:39	2:55	3:06	3:14	3:26	3:37
SX-B		2:24	2:28		2:41	2:54	3:10	3:21	3:29	3:41	3:52
SX-A	2:36			2:48	2:57	3:10	3:26	3:37	3:45	3:57	4:08
SX-B		2:56	3:00		3:13	3:26	3:42	3:53	4:01	4:13	4:24
SX-A	3:07			3:19	3:28	3:41	3:57	4:08	4:16	4:28	4:39
SX-B		3:26	3:30		3:43	3:56	4:13	4:25	4:33	4:45	4:56
SX-A	3:37			3:49	3:58	4:11	4:28	4:40	4:48	5:00	5:11
SX-B		3:56	4:00		4:13	4:26	4:43	4:55	5:03	5:15	5:26
SX-A	4:07			4:19	4:28	4:41	4:58	5:10	5:18	5:30	5:41
SX-B		4:26	4:30		4:43	4:56	5:13	5:25	5:33	5:45	5:56
SX-A	4:37			4:49	4:58	5:10	5:27	5:38	5:46	5:58	6:09
SX-B		4:56	5:00		5:13	5:25	5:42	5:53	6:01	6:13	6:24
SX-A	5:07			5:19	5:28	5:40	5:57	6:08	6:16	6:28	6:39
SX-B		5:27	5:31		5:43	5:55	6:10	6:20	6:28	6:39	6:50
SX-A	5:39			5:50	5:58	6:10	6:25	6:35	6:43	6:54	7:05
SX-B		5:59	6:02		6:14	6:25	6:38	6:48	6:56	7:06	7:17
SX-A	6:10			6:21	6:29	6:40	6:53	7:03	7:11	7:21	7:32
SX-B		6:31	6:34		6:45	6:56	7:08	7:18	7:26	7:36	7:46
SX-A	6:43			6:53	7:01	7:12	7:24	7:34	7:41	7:51	8:01
SX-B		7:07	7:10		7:21	7:32	7:44	7:54	8:01	8:11	8:21
SX-A	7:23			7:33	7:41	7:52	8:04	8:14	8:21	8:31	8:41
SX-B		7:47	7:50		8:01	8:12	8:24	8:34	8:41	8:51	9:01
SX-A	8:03			8:13	8:21	8:32	8:44	8:54	9:01	9:11	9:21
SX-B		8:27	8:30		8:41	8:52	9:04	9:14	9:21	9:31	9:41
SX-A	8:45			8:54	9:02	9:12	9:24	9:34	9:41	9:50	9:59
SX-B		9:08	9:11		9:22	9:32	9:44	9:54	10:01	10:10	10:19
SX-A	9:31			9:40	9:48	9:58	10:10	10:20	10:27	10:36	10:45
SX-B		10:04	10:07		10:17	10:27	10:38	10:47	10:54	11:03	11:12
SX-A	10:31			10:40	10:47	10:56	11:07	11:16	11:23	11:32	11:40
SX-B		11:04	11:06		11:16	11:24	11:35	11:43	11:50	11:59	12:07
SX-A	11:09			11:39	11:46	11:54	12:05	12:13	12:20	12:29	12:37
SX-B		12:04	12:06		12:16	12:24	12:34	12:41	12:48	12:56	1:04
SX-A	12:37			12:56	1:02	1:09	1:19	1:26	1:32	1:40	1:47
SX-B				1:52	1:58	2:05	2:14	2:21	2:27	2:34	2:41

NOTE: Trip starts on SB Cabana at Vegas Valley three to four minutes before the time shown to serve the Cabana & Desert Inn loop before traveling WB.

NOTA: El viaje comienza en SB Cabana en Vegas Valley tres o cuatro minutos antes de la hora que se muestra para atender el circuito Cabana & Desert Inn antes de viajar WB

NOTE: After departing Timepoint K, trip will layover at WB Sahara after Sloan until four or five minutes before the time shown at Timepoint H. NOTA: Después de salir del punto de tiempo K, el viaje hará escala en WB Sahara después de Sloan hasta cuatro o cinco minutos antes de la hora que se muestra en el punto de tiempo H.



SX
frequent service west of Lamb F 24 hour service (west of Nellis)

SX Sahara Express | Saturdays

SX

frequent service west of Lamb **F** 24 hour service (west of Nellis)

EASTBOUND SATURDAYS

SX Route	A	B	C	D	E	F	G	H	I	J	K
	Pavilion Center & Summerlin Centre	Fort Apache	Rainbow	Decatur	Rancho (Palace Station)	Maryland Pkwy.	Boulder Hwy.	Sahara & Nellis	Vegas Valley & Nellis	Nellis & Desert Inn	Vegas Valley & Hollywood
SX-B	1:47	1:56	2:04	2:10	2:17	2:26	2:32	2:43			
SX-B	2:47	2:56	3:04	3:10	3:17	3:26	3:32	3:43			
SX-B	3:47	3:56	4:04	4:10	4:17	4:26	4:32		4:42	4:47	
SX-B	4:46	4:55	5:03	5:09	5:16	5:25	5:31		5:41	5:46	
SX-A	5:14	5:23	5:32	5:38	5:46	5:55	6:01	6:08			6:15
SX-B	5:40	5:49	5:58	6:04	6:12	6:22	6:29		6:39	6:45	
SX-A	5:56	6:06	6:16	6:23	6:32	6:43	6:50	6:58			7:06
SX-B	6:16	6:26	6:36	6:43	6:52	7:03	7:10		7:20	7:26	
SX-A	6:32	6:43	6:53	7:01	7:11	7:22	7:30	7:38			7:46
SX-B	6:52	7:03	7:13	7:21	7:31	7:42	7:50		8:01	8:07	
SX-A	7:12	7:23	7:33	7:41	7:51	8:02	8:10	8:18			8:26
SX-B	7:32	7:43	7:53	8:01	8:11	8:22	8:30		8:41	8:47	
SX-A	7:52	8:03	8:13	8:21	8:31	8:42	8:50	8:58			9:06
SX-B	8:09	8:20	8:31	8:39	8:50	9:02	9:11		9:22	9:28	
SX-A	8:29	8:40	8:51	8:59	9:10	9:22	9:31	9:39			9:47
SX-B	8:46	8:57	9:08	9:16	9:27	9:39	9:48		9:59	10:05	
SX-A	9:03	9:14	9:25	9:33	9:44	9:56	10:05	10:13			10:21
SX-B	9:23	9:34	9:45	9:53	10:04	10:16	10:25		10:36	10:42	
SX-A	9:43	9:54	10:05	10:13	10:24	10:36	10:45	10:53			11:01
SX-B	10:03	10:14	10:25	10:33	10:44	10:56	11:05		11:16	11:22	
SX-A	10:23	10:34	10:45	10:53	11:04	11:16	11:25	11:33			11:41
SX-B	10:42	10:53	11:04	11:12	11:23	11:36	11:45		11:57	12:03	
SX-A	11:00	11:12	11:23	11:32	11:43	11:56	12:05	12:14			12:22
SX-B	11:20	11:32	11:43	11:52	12:03	12:16	12:25	12:37	12:43		
SX-A	11:40	11:52	12:03	12:12	12:23	12:36	12:45	12:54			1:02
SX-B	11:57	12:10	12:21	12:30	12:42	12:57	1:06		1:18	1:24	
SX-A	12:17	12:30	12:41	12:50	1:02	1:17	1:26	1:35			1:43
SX-B	12:37	12:50	1:01	1:10	1:22	1:37	1:46		1:58	2:04	
SX-A	12:57	1:10	1:21	1:30	1:42	1:57	2:06	2:15			2:23
SX-B	1:17	1:30	1:41	1:50	2:02	2:17	2:26		2:38	2:44	
SX-A	1:37	1:50	2:01	2:10	2:22	2:37	2:46	2:55			3:03

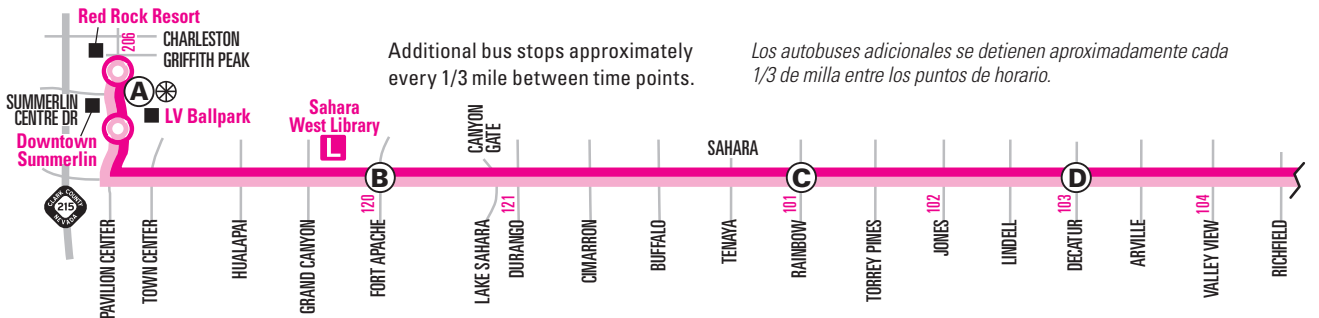
EASTBOUND SATURDAYS (Cont.)

SX Route	A	B	C	D	E	F	G	H	I	J	K
	Pavilion Center & Summerlin Centre	Fort Apache	Rainbow	Decatur	Rancho (Palace Station)	Maryland Pkwy.	Boulder Hwy.	Sahara & Nellis	Vegas Valley & Nellis	Nellis & Desert Inn	Vegas Valley & Hollywood
SX-B	1:57	2:10	2:21	2:30	2:42	2:57	3:06		3:18	3:24	
SX-A	2:17	2:30	2:41	2:50	3:02	3:17	3:26	3:35			3:43
SX-B	2:37	2:50	3:01	3:10	3:22	3:37	3:46		3:58	4:04	
SX-A	2:57	3:10	3:21	3:30	3:42	3:57	4:06	4:15			4:23
SX-B	3:17	3:30	3:41	3:50	4:02	4:17	4:26		4:38	4:44	
SX-A	3:37	3:50	4:01	4:10	4:22	4:37	4:46	4:55			5:03
SX-B	3:57	4:10	4:21	4:30	4:42	4:57	5:06		5:18	5:24	
SX-A	4:17	4:30	4:41	4:50	5:02	5:17	5:26	5:35			5:43
SX-B	4:37	4:50	5:01	5:10	5:22	5:37	5:46		5:58	6:04	
SX-A	4:57	5:10	5:21	5:30	5:42	5:57	6:06	6:15			6:23
SX-B	5:17	5:30	5:41	5:50	6:02	6:17	6:26		6:38	6:44	
SX-A	5:37	5:50	6:01	6:10	6:22	6:37	6:46	6:55			7:03
SX-B	5:57	6:10	6:21	6:29	6:40	6:53	7:02		7:13	7:19	
SX-A	6:17	6:30	6:41	6:49	7:00	7:13	7:22	7:30			7:38
SX-B	6:37	6:50	7:01	7:09	7:20	7:33	7:42		7:53	7:59	
SX-A	6:55	7:08	7:19	7:27	7:38	7:51	8:00	8:08			8:16
SX-B	7:15	7:27	7:38	7:46	7:57	8:09	8:18	8:26			8:34
SX-A	7:33	7:45	7:56	8:04	8:15	8:27	8:36		8:47	8:53	
SX-B	7:53	8:05	8:16	8:24	8:35	8:47	8:56	9:04			9:12
SX-A	8:13	8:25	8:36	8:44	8:55	9:07	9:16		9:27	9:33	
SX-B	8:34	8:45	8:55	9:03	9:14	9:26	9:34	9:42			9:50
SX-A	8:54	9:05	9:15	9:23	9:34	9:46	9:54		10:05	10:11	
SX-B	9:14	9:25	9:35	9:43	9:54	10:06	10:14	10:22			10:30
SX-A	9:34	9:45	9:55	10:03	10:14	10:26	10:34		10:45	10:51	
SX-B	9:58	10:09	10:19	10:26	10:37	10:49	10:57	11:04			11:11
SX-A	10:28	10:39	10:49	10:56	11:06	11:17	11:25		11:35	11:40	
SX-B	10:56	11:07	11:17	11:24	11:34	11:45	11:53	12:00			12:07
SX-A*	11:26	11:36	11:46	11:53	12:02	12:12	12:19		12:29		12:37
SX-B	11:57	12:07	12:16	12:22	12:30	12:40	12:47		12:56	1:01	
SX-B	12:47	12:56	1:04	1:10	1:17	1:26	1:32	1:43			

NOTE: ■ Trip will use the Special Overnight East End Loop –see inset map. Trip will not serve Desert Inn or Cabana. NOTA: El viaje utilizará el circuito del extremo este especial durante la noche - ver mapa añadido. El viaje no pasará por Desert Inn ni Cabana.

NOTE: ■ Trip will continue past Timepoint K to layover after loop, on WB Sahara after Sloan. NOTA: El viaje continuará más allá del punto de tiempo K hasta la escala después del ciclo, en WB Sahara después de Sloan.

*NOTE: □ From EB Vegas Valley, this trip will continue straight along Vegas Valley to Tree Line, then to Vegas Valley & Hollywood (layover for SX-A), before proceeding to WB Sahara after Sloan for layover. No service along the Cabana/Desert Inn loop on this trip. *NOTA: Hacia el este en Vegas Valley, este viaje continuará por Vegas Valley hasta Tree Line, luego a Vegas Valley y Hollywood (escala para SX-A), antes de continuar hacia oeste en Sahara después de Sloan para la escala. No hay servicio a lo largo del circuito Cabana/Desert Inn en este viaje.



WESTBOUND SATURDAYS

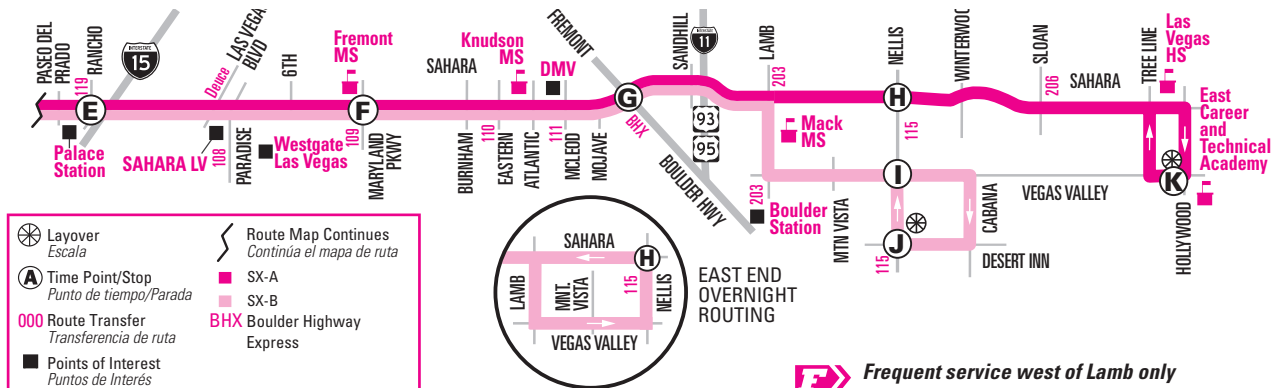
SX Route	Vegas Valley & Hollywood	Nellis & Desert Inn	Vegas Valley & Nellis	Sahara & Nellis	Boulder Hwy.	Maryland Pkwy.	Rancho	Decatur	Rainbow	Fort Apache	Pavilion Center & Summerlin Centre
	(K)	(J)	(I)	(H)	(G)	(F)	(E)	(D)	(C)	(B)	(A)
SX-A			2:50	2:56	3:03	3:12	3:19	3:25	3:32	3:39	
SX-A			3:50	3:56	4:03	4:12	4:19	4:25	4:32	4:39	
SX-A	4:27		4:36	4:42	4:49	4:59	5:07	5:13	5:21	5:28	
SX-B		4:59	5:01		5:10	5:19	5:29	5:37	5:43	5:52	6:00
SX-A	5:26		5:34	5:40	5:49	5:59	6:07	6:13	6:22	6:30	
SX-B		5:49	5:52		6:03	6:13	6:23	6:32	6:39	6:48	6:56
SX-A	6:07		6:16	6:23	6:33	6:43	6:52	6:59	7:08	7:16	
SX-B		6:27	6:30		6:41	6:51	7:02	7:11	7:18	7:27	7:36
SX-A	6:15		6:52	7:00	7:11	7:22	7:31	7:38	7:48	7:57	
SX-B		7:06	7:09		7:20	7:31	7:42	7:51	7:58	8:08	8:17
SX-A	7:06		7:32	7:40	7:51	8:02	8:11	8:18	8:28	8:37	
SX-B		7:44	7:47		7:58	8:09	8:21	8:31	8:39	8:49	8:59
SX-A	7:46		8:10	8:18	8:29	8:41	8:51	8:59	9:09	9:19	
SX-B		8:24	8:27		8:38	8:49	9:01	9:11	9:19	9:29	9:39
SX-A	8:40		8:50	8:58	9:09	9:21	9:31	9:39	9:49	9:59	
SX-B		9:03	9:06		9:18	9:29	9:41	9:51	9:59	10:10	10:20
SX-A	9:20		9:30	9:38	9:49	10:01	10:11	10:19	10:30	10:40	
SX-B		9:43	9:46		9:58	10:09	10:21	10:31	10:39	10:50	11:00
SX-A	10:00		10:10	10:18	10:29	10:41	10:51	10:59	11:10	11:20	
SX-B		10:21	10:24		10:36	10:48	11:01	11:12	11:20	11:31	11:41
SX-A	10:38		10:48	10:56	11:08	11:21	11:32	11:40	11:51	12:01	
SX-B		11:01	11:04		11:16	11:28	11:41	11:52	12:00	12:11	12:21
SX-A	11:18		11:28	11:36	11:48	12:01	12:12	12:20	12:31	12:41	
SX-B		11:41	11:44		11:56	12:08	12:21	12:32	12:40	12:51	1:01
SX-A	11:58		12:08	12:16	12:28	12:41	12:52	1:00	1:11	1:21	
SX-B		12:20	12:23		12:35	12:47	1:02	1:13	1:21	1:32	1:43
SX-A	12:36		12:47	12:55	1:07	1:22	1:33	1:41	1:52	2:03	
SX-B		1:00	1:03		1:15	1:27	1:42	1:53	2:01	2:12	2:23
SX-A	1:16		1:27	1:35	1:47	2:02	2:13	2:21	2:32	2:43	
SX-B		1:40	1:43		1:55	2:07	2:22	2:33	2:41	2:52	3:03

WESTBOUND SATURDAYS (Cont.)

SX Route	Vegas Valley & Hollywood	Nellis & Desert Inn	Vegas Valley & Nellis	Sahara & Nellis	Boulder Hwy.	Maryland Pkwy.	Rancho	Decatur	Rainbow	Fort Apache	Pavilion Center & Summerlin Centre
	(K)	(J)	(I)	(H)	(G)	(F)	(E)	(D)	(C)	(B)	(A)
SX-A	1:56			2:07	2:15	2:27	2:42	2:53	3:01	3:12	3:23
SX-B		2:20	2:23		2:35	2:47	3:02	3:13	3:21	3:32	3:43
SX-A	2:36			2:47	2:55	3:07	3:22	3:33	3:41	3:52	4:03
SX-B		3:00	3:03		3:15	3:27	3:42	3:53	4:01	4:12	4:23
SX-A	3:16			3:27	3:35	3:47	4:02	4:13	4:21	4:32	4:43
SX-B		3:40	3:43		3:55	4:07	4:22	4:33	4:41	4:52	5:03
SX-A	3:56			4:07	4:15	4:27	4:42	4:53	5:01	5:12	5:23
SX-B		4:20	4:23		4:35	4:47	5:02	5:13	5:21	5:32	5:43
SX-A	4:36			4:47	4:55	5:07	5:22	5:33	5:41	5:52	6:03
SX-B		5:00	5:03		5:15	5:27	5:42	5:53	6:01	6:12	6:23
SX-A	5:16			5:27	5:35	5:46	6:00	6:11	6:18	6:29	6:40
SX-B		5:40	5:43		5:55	6:06	6:20	6:31	6:38	6:49	7:00
SX-A	5:58			6:08	6:16	6:27	6:40	6:50	6:57	7:07	7:18
SX-B		6:22	6:25		6:36	6:47	7:00	7:10	7:17	7:27	7:38
SX-A	6:38			6:48	6:56	7:07	7:20	7:30	7:37	7:47	7:58
SX-B		7:02	7:05		7:16	7:27	7:39	7:49	7:56	8:06	8:16
SX-A	7:18			7:28	7:36	7:47	7:59	8:09	8:16	8:26	8:36
SX-B		7:42	7:45		7:56	8:07	8:19	8:29	8:36	8:46	8:56
SX-A	7:58			8:08	8:16	8:27	8:39	8:49	8:56	9:06	9:16
SX-B		8:23	8:26		8:37	8:48	9:00	9:10	9:17	9:27	9:37
SX-A	8:41			8:50	8:58	9:08	9:20	9:30	9:37	9:46	9:55
SX-B		9:04	9:07		9:18	9:28	9:40	9:50	9:57	10:06	10:15
SX-A	9:31			9:40	9:48	9:58	10:10	10:20	10:27	10:36	10:45
SX-B		10:04	10:07		10:17	10:27	10:38	10:47	10:54	11:03	11:12
SX-A	10:31			10:40	10:47	10:56	11:07	11:16	11:23	11:32	11:40
SX-B		11:04	11:06		11:16	11:24	11:35	11:43	11:50	11:59	12:07
SX-A	11:11			11:39	11:46	11:54	12:05	12:13	12:20	12:29	12:37
SX-B		12:04	12:06		12:16	12:24	12:34	12:41	12:48	12:56	1:04
SX-A	12:37			12:56	1:02	1:09	1:19	1:26	1:32	1:40	1:47
SX-B				1:52	1:58	2:05	2:14	2:21	2:27	2:34	2:41

NOTE: [] Trip starts on SB Cabana at Vegas Valley three to four minutes before the time shown to serve the Cabana & Desert Inn loop before traveling WB.
 NOTA: El viaje comienza en SB Cabana en Vegas Valley tres o cuatro minutos antes de la hora que se muestra para atender el circuito Cabana & Desert Inn antes de viajar WB

NOTE: [] After departing Timepoint K, trip will layover at WB Sahara after Sloan until four or five minutes before the time shown at Timepoint H. NOTA: Después de salir del punto de tiempo K, el viaje hará escala en WB Sahara después de Sloan hasta cuatro o cinco minutos antes de la hora que se muestra en el punto de tiempo H.



Frequent service west of Lamb only
 Servicio frecuente únicamente al oeste de Lamb

frequent service west of Lamb **24** hour service (west of Nellis)

SX Sahara Express | Sundays

frequent service west of Lamb **F** 24 hour service (west of Nellis)

EASTBOUND SUNDAYS

SX Route	A	B	C	D	E	F	G	H	I	J	K
	Pavilion Center & Summerlin Centre	Fort Apache	Rainbow	Decatur	Rancho (Palace Station)	Maryland Pkwy.	Boulder Hwy.	Sahara & Nellis	Vegas Valley & Nellis	Nellis & Desert Inn	Vegas Valley & Hollywood
SX-B	1:47	1:56	2:04	2:10	2:17	2:26	2:32	2:43			
SX-B	2:47	2:56	3:04	3:10	3:17	3:26	3:32	3:43			
SX-B	3:47	3:56	4:04	4:10	4:17	4:26	4:32		4:42	4:47	
SX-B	4:47	4:56	5:04	5:10	5:17	5:26	5:32		5:42	5:47	
SX-A	5:13	5:22	5:31	5:37	5:45	5:54	6:00	6:07			6:14
SX-B	5:40	5:50	5:59	6:06	6:14	6:24	6:31		6:41	6:47	
SX-A	6:08	6:18	6:27	6:34	6:42	6:52	6:59	7:06			7:13
SX-B	6:30	6:40	6:49	6:56	7:04	7:14	7:21		7:31	7:37	
SX-A	6:49	6:59	7:08	7:15	7:24	7:35	7:42	7:50			7:58
SX-B	7:09	7:19	7:28	7:35	7:44	7:55	8:02		8:13	8:19	
SX-A	7:26	7:37	7:47	7:54	8:04	8:15	8:23	8:31			8:39
SX-B	7:43	7:54	8:04	8:12	8:23	8:35	8:43		8:54	9:00	
SX-A	8:02	8:13	8:23	8:31	8:42	8:54	9:02	9:10			9:18
SX-B	8:21	8:32	8:42	8:50	9:01	9:13	9:21		9:32	9:38	
SX-A	8:41	8:52	9:02	9:10	9:21	9:33	9:41	9:49			9:57
SX-B	9:01	9:12	9:22	9:30	9:41	9:53	10:01		10:12	10:18	
SX-A	9:21	9:32	9:42	9:50	10:01	10:13	10:21	10:29			10:37
SX-B	9:41	9:52	10:02	10:10	10:21	10:33	10:41		10:52	10:58	
SX-A	10:01	10:12	10:22	10:30	10:41	10:53	11:01	11:09			11:17
SX-B	10:21	10:32	10:42	10:50	11:01	11:13	11:21		11:32	11:38	
SX-A	10:41	10:52	11:02	11:10	11:21	11:33	11:41	11:49			11:57
SX-B	10:59	11:10	11:20	11:28	11:39	11:51	11:59		12:10	12:16	
SX-A	11:14	11:26	11:37	11:45	11:56	12:09	12:18	12:27			12:35
SX-B	11:32	11:44	11:55	12:03	12:14	12:27	12:36		12:47	12:53	
SX-A	11:52	12:04	12:15	12:23	12:34	12:47	12:56	1:05			1:13
SX-B	12:12	12:24	12:35	12:43	12:54	1:07	1:16		1:27	1:33	
SX-A	12:32	12:44	12:55	1:03	1:14	1:27	1:36	1:45			1:53
SX-B	12:52	1:04	1:15	1:23	1:34	1:47	1:56		2:07	2:13	
SX-A	1:12	1:24	1:35	1:43	1:54	2:07	2:16	2:25			2:33
SX-B	1:32	1:44	1:55	2:03	2:14	2:27	2:36		2:47	2:53	

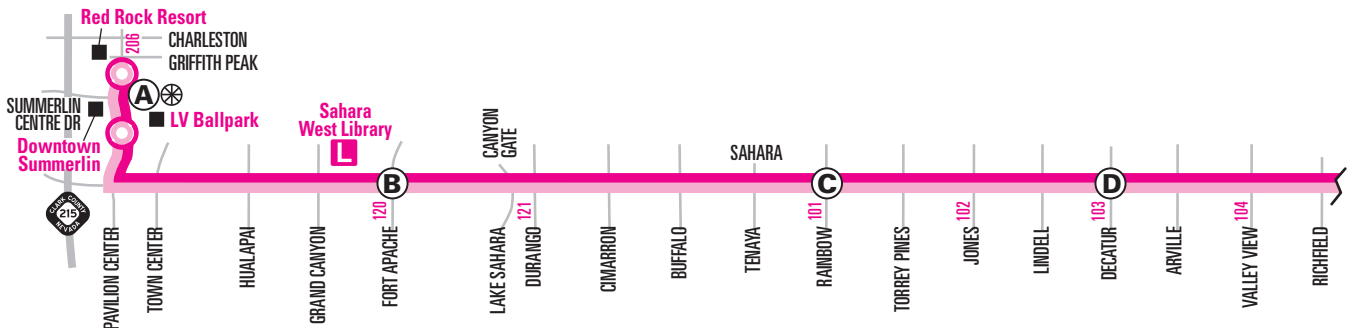
EASTBOUND SUNDAYS (Cont.)

SX Route	A	B	C	D	E	F	G	H	I	J	K
	Pavilion Center & Summerlin Centre	Fort Apache	Rainbow	Decatur	Rancho (Palace Station)	Maryland Pkwy.	Boulder Hwy.	Sahara & Nellis	Vegas Valley & Nellis	Nellis & Desert Inn	Vegas Valley & Hollywood
SX-A	1:52	2:04	2:15	2:23	2:34	2:47	2:56	3:05			3:13
SX-B	2:12	2:24	2:35	2:43	2:54	3:07	3:16		3:27	3:33	
SX-A	2:32	2:44	2:55	3:03	3:14	3:27	3:36	3:45			3:53
SX-B	2:52	3:04	3:15	3:23	3:34	3:47	3:56		4:07	4:13	
SX-A	3:12	3:24	3:35	3:43	3:54	4:07	4:16	4:25			4:33
SX-B	3:32	3:44	3:55	4:03	4:14	4:27	4:36		4:47	4:53	
SX-A	3:52	4:04	4:15	4:23	4:34	4:47	4:56	5:05			5:13
SX-B	4:12	4:24	4:35	4:43	4:54	5:07	5:16		5:27	5:33	
SX-A	4:32	4:44	4:55	5:03	5:14	5:27	5:36	5:45			5:53
SX-B	4:52	5:04	5:15	5:23	5:34	5:47	5:56		6:07	6:13	
SX-A	5:12	5:24	5:35	5:43	5:54	6:07	6:16	6:25			6:33
SX-B	5:32	5:44	5:55	6:03	6:14	6:27	6:36		6:47	6:53	
SX-A	5:52	6:04	6:15	6:23	6:34	6:47	6:56	7:05			7:13
SX-B	6:12	6:24	6:35	6:43	6:54	7:07	7:16		7:27	7:33	
SX-A	6:32	6:44	6:55	7:03	7:14	7:27	7:36	7:45			7:53
SX-B	6:52	7:04	7:15	7:23	7:34	7:47	7:56		8:07	8:13	
SX-A	7:12	7:24	7:35	7:43	7:54	8:07	8:16	8:25			8:33
SX-B	7:32	7:44	7:55	8:03	8:14	8:27	8:36		8:47	8:53	
SX-A	7:52	8:04	8:15	8:23	8:34	8:47	8:56	9:05			9:13
SX-B	8:12	8:24	8:35	8:43	8:54	9:07	9:16		9:27	9:33	
SX-A	8:32	8:44	8:55	9:03	9:14	9:27	9:36	9:45			9:53
SX-B	8:52	9:04	9:15	9:23	9:34	9:47	9:56		10:07	10:13	
SX-A	9:12	9:24	9:35	9:43	9:54	10:07	10:16	10:25			10:33
SX-B	9:32	9:44	9:55	10:03	10:14	10:27	10:36		10:47	10:53	
SX-A	9:52	10:04	10:15	10:23	10:34	10:47	10:56	11:05			11:13
SX-B	10:12	10:24	10:35	10:43	10:54	11:07	11:16		11:27	11:33	
SX-A	10:32	10:44	10:55	11:03	11:14	11:27	11:36	11:45			11:53
SX-B	10:52	11:04	11:15	11:23	11:34	11:47	11:56		12:07	12:13	
SX-A	11:12	11:24	11:35	11:43	11:54	12:07	12:16	12:25			12:33
SX-B	11:32	11:44	11:55	12:03	12:14	12:27	12:36		12:47	12:53	
SX-A	11:52	12:04	12:15	12:23	12:34	12:47	12:56	1:05			1:13
SX-B	12:12	12:24	12:35	12:43	12:54	1:07	1:16		1:27	1:33	
SX-A	12:32	12:44	12:55	1:03	1:14	1:27	1:36	1:45			1:53
SX-B	12:52	1:04	1:15	1:23	1:34	1:47	1:56		2:07	2:13	
SX-A	1:12	1:24	1:35	1:43	1:54	2:07	2:16	2:25			2:33
SX-B	1:32	1:44	1:55	2:03	2:14	2:27	2:36		2:47	2:53	

NOTE: ■ Trip will use the Special Overnight East End Loop – see inset map. Trip will not serve Desert Inn or Cabana. *NOTA:* El viaje utilizará el circuito del extremo este especial durante la noche - ver mapa añadido. El viaje no pasará por Desert Inn ni Cabana.

NOTE: ■ Trip will continue past Timepoint K to layover after loop, on WB Sahara after Sloan. *NOTA:* El viaje continuará más allá del punto de tiempo K hasta la escala después del ciclo, en WB Sahara después de Sloan.

***NOTE:** □ From EB Vegas Valley, this trip will continue straight along Vegas Valley to Tree Line, then to Vegas Valley & Hollywood (layover for SX-A), before proceeding to WB Sahara after Sloan for layover. No service along the Cabana/Desert Inn loop on this trip. **NOTA:* Hacia el este en Vegas Valley, este viaje continuará por Vegas Valley hasta Tree Line, luego a Vegas Valley y Hollywood (escala para SX-A), antes de continuar hacia oeste en Sahara después de Sloan para la escala. No hay servicio a lo largo del circuito Cabana/Desert Inn en este viaje.



WESTBOUND SUNDAYS

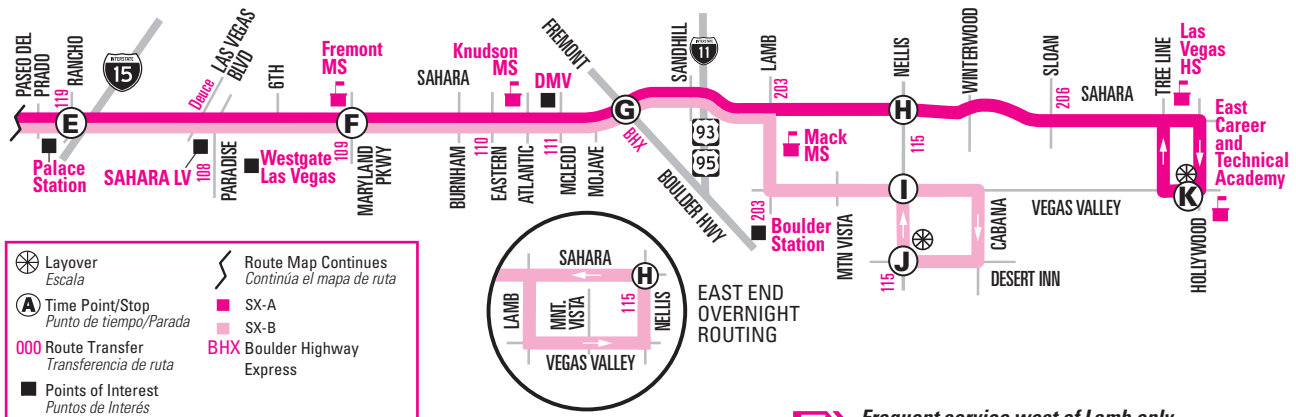
SX Route	Vegas Valley & Hollywood	Nellis & Desert Inn	Vegas Valley & Nellis	Sahara & Nellis	Boulder Hwy.	Maryland Pkwy.	Rancho	Decatur	Rainbow	Fort Apache	Pavilion Center & Summerlin Centre
	(K)	(J)	(I)	(H)	(G)	(F)	(E)	(D)	(C)	(B)	(A)
SX-A				2:50	2:56	3:03	3:12	3:19	3:25	3:32	3:39
SX-A				3:50	3:56	4:03	4:12	4:19	4:25	4:32	4:39
SX-A	4:39			4:47	4:53	5:01	5:11	5:19	5:25	5:33	5:40
SX-B		5:12	5:14		5:23	5:31	5:41	5:49	5:55	6:03	6:10
SX-A	5:36			5:44	5:51	5:59	6:09	6:17	6:24	6:33	6:41
SX-B		6:03	6:05		6:15	6:23	6:33	6:41	6:48	6:57	7:05
SX-A	6:14			6:32	6:39	6:47	6:57	7:05	7:12	7:21	7:29
SX-B		6:41	6:44		6:55	7:04	7:15	7:23	7:30	7:39	7:48
SX-A	6:57			7:06	7:14	7:23	7:34	7:42	7:49	7:58	8:07
SX-B		7:19	7:22		7:33	7:42	7:53	8:01	8:08	8:17	8:26
SX-A	7:13			7:45	7:53	8:02	8:13	8:21	8:28	8:37	8:46
SX-B		7:57	8:00		8:11	8:21	8:32	8:41	8:48	8:58	9:07
SX-A	8:14			8:23	8:31	8:41	8:52	9:01	9:08	9:18	9:27
SX-B		8:37	8:40		8:51	9:01	9:12	9:21	9:28	9:38	9:47
SX-A	8:54			9:03	9:11	9:21	9:32	9:41	9:48	9:58	10:07
SX-B		9:17	9:20		9:31	9:41	9:52	10:01	10:08	10:18	10:27
SX-A	9:31			9:41	9:49	10:00	10:12	10:22	10:29	10:39	10:49
SX-B		9:55	9:58		10:09	10:20	10:32	10:42	10:49	10:59	11:09
SX-A	10:11			10:21	10:29	10:40	10:52	11:02	11:09	11:19	11:29
SX-B		10:34	10:37		10:49	11:00	11:12	11:22	11:29	11:39	11:49
SX-A	10:50			11:00	11:08	11:19	11:32	11:42	11:49	12:00	12:11
SX-B		11:13	11:16		11:28	11:39	11:52	12:02	12:09	12:20	12:31
SX-A	11:30			11:40	11:48	11:59	12:12	12:22	12:29	12:40	12:51
SX-B		11:53	11:56		12:08	12:19	12:32	12:42	12:49	1:00	1:11
SX-A	12:10			12:20	12:28	12:39	12:52	1:02	1:09	1:20	1:31
SX-B		12:32	12:35		12:47	12:58	1:11	1:21	1:28	1:39	1:50
SX-A	12:49			12:59	1:07	1:18	1:31	1:41	1:48	1:59	2:10
SX-B		1:12	1:15		1:27	1:38	1:51	2:01	2:08	2:19	2:30
SX-A	1:29			1:39	1:47	1:58	2:11	2:21	2:28	2:39	2:50
SX-B		1:52	1:55		2:07	2:18	2:31	2:41	2:48	2:59	3:10

WESTBOUND SUNDAYS (Cont.)

SX Route	Vegas Valley & Hollywood	Nellis & Desert Inn	Vegas Valley & Nellis	Sahara & Nellis	Boulder Hwy.	Maryland Pkwy.	Rancho	Decatur	Rainbow	Fort Apache	Pavilion Center & Summerlin Centre
	(K)	(J)	(I)	(H)	(G)	(F)	(E)	(D)	(C)	(B)	(A)
SX-A	2:09			2:19	2:27	2:38	2:51	3:01	3:08	3:19	3:30
SX-B		2:32	2:35		2:47	2:58	3:11	3:21	3:28	3:39	3:50
SX-A	2:49			2:59	3:07	3:18	3:31	3:41	3:48	3:59	4:10
SX-B		3:12	3:15		3:27	3:38	3:51	4:01	4:08	4:19	4:30
SX-A	3:29			3:39	3:47	3:58	4:11	4:21	4:28	4:39	4:50
SX-B		3:52	3:55		4:07	4:18	4:31	4:41	4:48	4:59	5:10
SX-A	4:08			4:18	4:26	4:37	4:50	5:00	5:07	5:18	5:29
SX-B		4:30	4:33		4:45	4:56	5:09	5:19	5:26	5:37	5:48
SX-A	4:46			4:56	5:04	5:15	5:27	5:37	5:44	5:55	6:05
SX-B		5:09	5:12		5:23	5:34	5:46	5:56	6:03	6:14	6:24
SX-A	5:25			5:35	5:43	5:54	6:06	6:16	6:23	6:34	6:44
SX-B		5:49	5:52		6:03	6:14	6:26	6:36	6:43	6:54	7:04
SX-A	6:06			6:16	6:24	6:35	6:46	6:56	7:03	7:13	7:23
SX-B		6:30	6:33		6:44	6:55	7:06	7:16	7:23	7:33	7:43
SX-A	6:46			6:56	7:04	7:15	7:26	7:36	7:43	7:53	8:03
SX-B		7:11	7:14		7:25	7:35	7:46	7:56	8:03	8:12	8:22
SX-A	7:27			7:37	7:45	7:55	8:06	8:16	8:23	8:32	8:42
SX-B		7:51	7:54		8:05	8:15	8:26	8:36	8:43	8:52	9:02
SX-A	8:07			8:17	8:25	8:35	8:46	8:56	9:03	9:12	9:22
SX-B		8:31	8:34		8:45	8:55	9:06	9:16	9:23	9:32	9:42
SX-A	8:48			8:57	9:05	9:15	9:26	9:36	9:43	9:52	10:01
SX-B		9:11	9:14		9:25	9:35	9:46	9:56	10:03	10:12	10:21
SX-A	9:32			9:41	9:49	9:59	10:10	10:20	10:27	10:36	10:45
SX-B		10:04	10:07		10:17	10:27	10:38	10:47	10:54	11:03	11:12
SX-A	10:31			10:40	10:47	10:56	11:07	11:16	11:23	11:32	11:40
SX-B		11:04	11:06		11:16	11:24	11:35	11:43	11:50	11:59	12:07
SX-A	11:11			11:39	11:46	11:54	12:05	12:13	12:20	12:29	12:37
SX-B		12:04	12:06		12:16	12:24	12:34	12:41	12:48	12:56	1:04
SX-A	12:37			12:56	1:02	1:09	1:19	1:26	1:32	1:40	1:47
SX-B		1:52	1:55		2:07	2:18	2:31	2:41	2:48	2:59	3:10

NOTE: [] Trip starts on SB Cabana at Vegas Valley three to four minutes before the time shown to serve the Cabana & Desert Inn loop before traveling WB.
 NOTA: El viaje comienza en SB Cabana en Vegas Valley tres o cuatro minutos antes de la hora que se muestra para atender el circuito Cabana & Desert Inn antes de viajar WB

NOTE: [] After departing Timepoint K, trip will layover at WB Sahara after Sloan until four or five minutes before the time shown at Timepoint H. NOTA: Después de salir del punto de tiempo K, el viaje hará escala en WB Sahara después de Sloan hasta cuatro o cinco minutos antes de la hora que se muestra en el punto de tiempo H.



Frequent service west of Lamb only
 Servicio frecuente únicamente al oeste de Lamb

101 Rainbow | Weekdays

SOUTHBOUND WEEKDAYS


(A)	(B)	(C)	(D)	(E)	(F)	(G)	(H)	(I)	(J)	(K)
Lone Mtn. & Rancho	Cheyenne	Lake Mead Blvd.	Washington	Charleston	Sahara	Flamingo	Tropicana	Badura	Windmill	Blue Diamond & Rainbow
4:05	4:12	4:18	4:21	4:27	4:30	4:37	4:40	4:47	4:51	4:56
4:34	4:41	4:47	4:50	4:56	5:00	5:07	5:11	5:19	5:23	5:29
5:00	5:07	5:14	5:18	5:24	5:28	5:35	5:39	5:47	5:51	5:57
5:23	5:31	5:38	5:42	5:49	5:53	6:01	6:06	6:15	6:20	6:27
5:44	5:52	5:59	6:04	6:11	6:16	6:25	6:31	6:41	6:46	6:54
6:08	6:17	6:25	6:30	6:38	6:43	6:53	6:59	7:09	7:14	7:22
6:33	6:42	6:50	6:55	7:03	7:08	7:18	7:24	7:34	7:39	7:47
6:58	7:07	7:15	7:20	7:28	7:33	7:43	7:49	7:59	8:04	8:12
7:23	7:32	7:40	7:45	7:53	7:58	8:08	8:14	8:24	8:29	8:37
7:53	8:02	8:10	8:15	8:23	8:28	8:38	8:44	8:54	8:59	9:07
8:23	8:32	8:40	8:45	8:53	8:58	9:08	9:14	9:24	9:29	9:37
8:53	9:02	9:10	9:15	9:23	9:28	9:38	9:43	9:53	9:58	10:06
9:23	9:32	9:40	9:45	9:53	9:58	10:08	10:13	10:23	10:28	10:36
9:53	10:02	10:10	10:15	10:23	10:28	10:38	10:43	10:53	10:58	11:06
10:23	10:32	10:40	10:45	10:53	10:58	11:08	11:13	11:23	11:28	11:36
10:52	11:01	11:09	11:14	11:22	11:27	11:37	11:42	11:52	11:57	12:05
11:20	11:29	11:37	11:42	11:50	11:55	12:05	12:10	12:20	12:25	12:33
11:48	11:57	12:05	12:10	12:18	12:23	12:33	12:38	12:48	12:53	1:01
12:10	12:19	12:28	12:33	12:41	12:47	12:58	1:04	1:15	1:20	1:28
12:35	12:44	12:53	12:58	1:06	1:12	1:23	1:29	1:40	1:45	1:53
1:00	1:09	1:18	1:23	1:31	1:37	1:48	1:54	2:05	2:10	2:18
1:26	1:35	1:44	1:49	1:57	2:03	2:14	2:20	2:31	2:36	2:44
1:56	2:05	2:14	2:19	2:27	2:33	2:44	2:50	3:01	3:06	3:14
2:26	2:35	2:44	2:49	2:57	3:03	3:14	3:20	3:31	3:36	3:44
2:56	3:05	3:14	3:19	3:27	3:33	3:44	3:50	4:01	4:06	4:14
3:26	3:35	3:44	3:49	3:57	4:03	4:14	4:20	4:31	4:36	4:44
3:56	4:05	4:14	4:19	4:27	4:33	4:44	4:50	5:01	5:06	5:14
4:26	4:35	4:44	4:49	4:57	5:03	5:14	5:20	5:31	5:36	5:44
4:56	5:05	5:13	5:18	5:26	5:31	5:41	5:47	5:57	6:02	6:10
5:27	5:35	5:43	5:48	5:55	6:00	6:09	6:14	6:23	6:28	6:35
5:57	6:05	6:13	6:18	6:25	6:30	6:39	6:44	6:53	6:58	7:05
6:27	6:35	6:43	6:48	6:55	7:00	7:09	7:14	7:23	7:28	7:35
7:01	7:09	7:16	7:20	7:27	7:32	7:41	7:45	7:53	7:58	8:04
7:31	7:39	7:46	7:50	7:57	8:02	8:11	8:15	8:23	8:28	8:34
8:01	8:09	8:16	8:20	8:27	8:32	8:41	8:45	8:53	8:58	9:04
8:31	8:39	8:46	8:50	8:57	9:02	9:11	9:15	9:23	9:28	9:34
9:01	9:09	9:16	9:20	9:27	9:32	9:41	9:45	9:53	9:58	10:04
9:45	9:53	10:00	10:04	10:11	10:16	10:25	10:29	10:37	10:42	10:48
10:38	10:46	10:53	10:57	11:03	11:07	11:14	11:18	11:26	11:30	11:35
11:32	11:39	11:46	11:50	11:56	11:59	12:06	12:09	12:16	12:20	12:25
12:28	12:35	12:41	12:44	12:50	12:53	1:00	1:03	1:10	1:14	1:19
1:28	1:35	1:41	1:44	1:50	1:53	2:00	2:03	2:10	2:14	2:19

NORTHBOUND WEEKDAYS

(K)	(J)	(I)	(H)	(G)	(F)	(E)	(D)	(C)	(B)	(A)
Blue Diamond & Rainbow	Windmill	Badura	Tropicana	Flamingo	Sahara	Charleston	Washington	Lake Mead Blvd.	Cheyenne	Lone Mtn. & Rancho
4:52	4:56	5:01	5:09	5:12	5:18	5:23	5:29	5:33	5:39	5:45
5:13	5:20	5:26	5:35	5:39	5:46	5:51	5:58	6:02	6:08	6:15
5:43	5:50	5:56	6:05	6:09	6:16	6:21	6:28	6:32	6:38	6:45
6:09	6:17	6:23	6:33	6:37	6:45	6:50	6:57	7:01	7:08	7:15
6:39	6:47	6:53	7:03	7:07	7:15	7:20	7:27	7:31	7:38	7:45
7:05	7:13	7:20	7:31	7:35	7:44	7:50	7:57	8:01	8:08	8:15
7:35	7:43	7:50	8:01	8:05	8:14	8:20	8:27	8:31	8:38	8:45
8:02	8:10	8:17	8:28	8:32	8:41	8:47	8:54	8:58	9:05	9:12
8:29	8:37	8:44	8:55	8:59	9:08	9:14	9:21	9:25	9:32	9:39
8:56	9:04	9:11	9:22	9:26	9:35	9:41	9:48	9:52	9:59	10:06
9:23	9:31	9:38	9:49	9:53	10:02	10:08	10:15	10:19	10:26	10:33
9:53	10:01	10:08	10:19	10:23	10:32	10:38	10:45	10:49	10:56	11:03
10:23	10:31	10:38	10:49	10:53	11:02	11:08	11:15	11:19	11:26	11:33
10:53	11:01	11:08	11:19	11:23	11:32	11:38	11:45	11:49	11:56	12:03
11:21	11:29	11:36	11:47	11:53	12:02	12:08	12:16	12:20	12:27	12:34
11:50	11:58	12:05	12:16	12:22	12:31	12:37	12:45	12:49	12:56	1:03
12:18	12:26	12:33	12:45	12:51	1:01	1:07	1:15	1:19	1:27	1:35
12:44	12:52	1:00	1:13	1:20	1:31	1:37	1:45	1:49	1:57	2:05
1:14	1:22	1:30	1:43	1:50	2:01	2:07	2:15	2:19	2:27	2:35
1:42	1:50	1:58	2:11	2:18	2:29	2:35	2:43	2:47	2:55	3:03
2:08	2:16	2:24	2:36	2:43	2:54	3:01	3:10	3:15	3:23	3:31
2:38	2:46	2:54	3:06	3:13	3:24	3:31	3:40	3:45	3:53	4:01
3:04	3:12	3:20	3:32	3:39	3:50	3:57	4:06	4:11	4:19	4:27
3:30	3:38	3:46	3:58	4:05	4:16	4:23	4:32	4:37	4:45	4:53
3:59	4:07	4:15	4:27	4:34	4:45	4:52	5:01	5:06	5:14	5:22
4:28	4:36	4:44	4:56	5:03	5:14	5:21	5:30	5:35	5:43	5:51
4:57	5:05	5:13	5:25	5:32	5:43	5:50	5:59	6:04	6:12	6:20
5:26	5:34	5:42	5:54	6:00	6:11	6:18	6:26	6:30	6:38	6:46
5:56	6:04	6:12	6:24	6:30	6:41	6:48	6:56	7:00	7:08	7:16
6:25	6:33	6:40	6:51	6:57	7:07	7:13	7:21	7:25	7:32	7:40
6:50	6:57	7:04	7:15	7:21	7:30	7:36	7:44	7:48	7:55	8:02
7:19	7:26	7:32	7:42	7:47	7:55	8:01	8:08	8:12	8:19	8:26
7:48	7:55	8:01	8:11	8:16	8:24	8:30	8:37	8:41	8:48	8:55
8:18	8:25	8:31	8:40	8:45	8:52	8:57	9:04	9:08	9:14	9:21
8:48	8:55	9:01	9:10	9:15	9:22	9:27	9:34	9:38	9:44	9:51
9:18	9:25	9:31	9:40	9:45	9:52	9:57	10:04	10:08	10:14	10:21
9:48	9:55	10:01	10:10	10:15	10:22	10:27	10:34	10:38	10:44	10:51
10:19	10:26	10:31	10:40	10:45	10:52	10:57	11:04	11:07	11:13	11:20
11:02	11:08	11:13	11:21	11:25	11:32	11:37	11:43	11:46	11:52	11:59
11:48	11:54	11:59	12:07	12:11	12:18	12:23	12:29	12:32	12:38	12:45
12:37	12:43	12:48	12:56	1:00	1:07	1:12	1:18	1:21	1:27	1:34
1:30	1:36	1:40	1:48	1:51	1:57	2:01	2:07	2:10	2:16	2:22

NOTE: Trip starts at bus stop on NB Rainbow after Blue Diamond at time shown.

NOTA: El viaje comienza en la parada al Norte de Rainbow despues de Blue Diamond como muestra el horario.



Layover
Escala
 Time Point/Stop
Punto de tiempo/Parada
 Route Transfer
Transferencia de ruta
 Points of Interest
Puntos de Interés
 Sahara Express

Additional bus stops approximately every 1/4 mile between time points.

Los autobuses adicionales se detienen aproximadamente cada 1/4 de milla entre los puntos de horario.

NOTE: Bus completes loop AFTER layover
NOTA: El autobús completa el circuito DESPUÉS de la escala

101 Rainbow | Saturdays

SOUTHBOUND SATURDAYS

(A)	(B)	(C)	(D)	(E)	(F)	(G)	(H)	(I)	(J)	(K)
Lone Mtn. & Rancho	Cheyenne	Lake Mead Blvd.	Washington	Charleston	Sahara	Flamingo	Tropicana	Badura	Windmill	Blue Diamond & Rainbow
4:14	4:21	4:27	4:30	4:36	4:39	4:46	4:49	4:56	5:00	5:05
5:11	5:18	5:24	5:28	5:34	5:37	5:45	5:49	5:56	6:00	6:05
5:41	5:48	5:55	5:59	6:05	6:09	6:17	6:21	6:29	6:33	6:39
6:10	6:18	6:25	6:29	6:36	6:40	6:49	6:53	7:02	7:06	7:12
6:41	6:49	6:56	7:00	7:07	7:11	7:20	7:24	7:33	7:37	7:43
7:11	7:19	7:26	7:30	7:37	7:41	7:50	7:54	8:03	8:07	8:13
7:35	7:43	7:50	7:54	8:01	8:05	8:14	8:18	8:27	8:31	8:37
8:00	8:08	8:15	8:19	8:26	8:30	8:39	8:43	8:52	8:56	9:02
8:26	8:34	8:42	8:46	8:53	8:58	9:07	9:11	9:20	9:25	9:32
8:52	9:00	9:08	9:12	9:19	9:24	9:33	9:37	9:46	9:51	9:58
9:20	9:28	9:36	9:40	9:47	9:52	10:01	10:05	10:14	10:19	10:26
9:50	9:58	10:06	10:10	10:17	10:22	10:31	10:35	10:44	10:49	10:56
10:20	10:28	10:36	10:40	10:47	10:52	11:01	11:05	11:14	11:19	11:26
10:50	10:58	11:06	11:10	11:17	11:22	11:31	11:35	11:44	11:49	11:56
11:18	11:26	11:34	11:39	11:46	11:51	12:00	12:04	12:14	12:19	12:26
11:48	11:56	12:04	12:09	12:16	12:21	12:30	12:34	12:44	12:49	12:56
12:18	12:26	12:34	12:39	12:46	12:51	1:00	1:04	1:14	1:19	1:26
12:47	12:55	1:04	1:09	1:16	1:22	1:31	1:36	1:46	1:51	1:58
1:18	1:26	1:35	1:40	1:47	1:53	2:02	2:07	2:17	2:22	2:29
1:49	1:57	2:06	2:11	2:18	2:24	2:33	2:38	2:48	2:53	3:00
2:20	2:28	2:37	2:42	2:49	2:55	3:04	3:09	3:19	3:24	3:31
2:51	2:59	3:08	3:13	3:20	3:26	3:35	3:40	3:50	3:55	4:02
3:22	3:30	3:39	3:44	3:51	3:57	4:06	4:11	4:21	4:26	4:33
3:53	4:01	4:10	4:15	4:22	4:28	4:37	4:42	4:52	4:57	5:04
4:24	4:32	4:41	4:46	4:53	4:59	5:08	5:13	5:23	5:28	5:35
4:55	5:03	5:12	5:17	5:24	5:30	5:39	5:44	5:54	5:59	6:06
5:26	5:34	5:42	5:46	5:53	5:58	6:07	6:11	6:20	6:25	6:32
5:59	6:07	6:15	6:19	6:26	6:31	6:40	6:44	6:53	6:58	7:05
6:29	6:37	6:45	6:49	6:56	7:01	7:10	7:14	7:23	7:28	7:35
6:59	7:07	7:14	7:18	7:25	7:30	7:39	7:43	7:51	7:56	8:02
7:31	7:39	7:46	7:50	7:57	8:02	8:11	8:15	8:23	8:28	8:34
8:01	8:09	8:16	8:20	8:27	8:32	8:41	8:45	8:53	8:58	9:04
8:31	8:39	8:46	8:50	8:57	9:02	9:11	9:15	9:23	9:28	9:34
9:01	9:09	9:16	9:20	9:27	9:32	9:41	9:45	9:53	9:58	10:04
9:45	9:53	10:00	10:04	10:11	10:16	10:25	10:29	10:37	10:42	10:48
10:38	10:46	10:53	10:57	11:03	11:07	11:14	11:18	11:26	11:30	11:35
11:32	11:39	11:46	11:50	11:56	11:59	12:06	12:09	12:16	12:20	12:25
12:28	12:35	12:41	12:44	12:50	12:53	1:00	1:03	1:10	1:14	1:19
1:28	1:35	1:41	1:44	1:50	1:53	2:00	2:03	2:10	2:14	2:19

SEE MAP ON PAGE 39
Ver mapa en la página 39

NORTHBOUND SATURDAYS

(K)	(J)	(I)	(H)	(G)	(F)	(E)	(D)	(C)	(B)	(A)
Blue Diamond & Rainbow	Windmill	Badura	Tropicana	Flamingo	Sahara	Charleston	Washington	Lake Mead Blvd.	Cheyenne	Lone Mtn. & Rancho
■	4:22	4:26	4:34	4:37	4:43	4:46	4:52	4:55	5:01	5:07
5:13	5:19	5:24	5:32	5:35	5:41	5:45	5:52	5:55	6:01	6:07
5:57	6:01	6:07	6:16	6:20	6:27	6:31	6:38	6:42	6:48	6:55
6:22	6:29	6:35	6:45	6:49	6:57	7:01	7:08	7:12	7:19	7:26
6:52	6:59	7:05	7:15	7:19	7:27	7:31	7:38	7:42	7:49	7:56
7:23	7:30	7:36	7:46	7:50	7:58	8:02	8:09	8:13	8:20	8:27
7:54	8:01	8:07	8:17	8:21	8:29	8:33	8:40	8:44	8:51	8:58
8:24	8:31	8:37	8:47	8:51	8:59	9:03	9:10	9:14	9:21	9:28
8:49	8:56	9:02	9:12	9:16	9:24	9:28	9:35	9:39	9:46	9:53
9:17	9:24	9:30	9:40	9:44	9:52	9:56	10:03	10:07	10:14	10:21
9:46	9:53	9:59	10:09	10:13	10:21	10:25	10:32	10:36	10:43	10:50
10:15	10:22	10:28	10:38	10:42	10:50	10:54	11:01	11:05	11:12	11:19
10:45	10:52	10:58	11:08	11:12	11:20	11:24	11:31	11:35	11:42	11:49
11:09	11:17	11:24	11:35	11:41	11:50	11:55	12:02	12:06	12:13	12:20
11:39	11:47	11:54	12:05	12:11	12:20	12:25	12:32	12:36	12:43	12:50
12:09	12:17	12:24	12:35	12:41	12:50	12:55	1:02	1:06	1:13	1:20
12:38	12:46	12:53	1:04	1:10	1:19	1:25	1:33	1:37	1:45	1:52
1:08	1:16	1:23	1:34	1:40	1:49	1:55	2:03	2:07	2:15	2:22
1:38	1:46	1:53	2:04	2:10	2:19	2:25	2:33	2:37	2:45	2:52
2:09	2:17	2:24	2:35	2:41	2:50	2:56	3:04	3:08	3:16	3:23
2:40	2:48	2:55	3:06	3:12	3:21	3:27	3:35	3:39	3:47	3:54
3:11	3:19	3:26	3:37	3:43	3:52	3:58	4:06	4:10	4:18	4:25
3:42	3:50	3:57	4:08	4:14	4:23	4:29	4:37	4:41	4:49	4:56
4:13	4:21	4:28	4:39	4:45	4:54	5:00	5:08	5:12	5:20	5:27
4:44	4:52	4:59	5:10	5:16	5:25	5:31	5:39	5:43	5:51	5:58
5:15	5:23	5:30	5:41	5:47	5:56	6:02	6:10	6:14	6:22	6:29
5:46	5:54	6:01	6:12	6:18	6:27	6:33	6:41	6:45	6:53	7:00
6:18	6:26	6:33	6:44	6:49	6:58	7:04	7:11	7:15	7:22	7:29
6:48	6:56	7:03	7:14	7:19	7:28	7:34	7:41	7:45	7:52	7:59
7:18	7:25	7:31	7:41	7:46	7:54	8:00	8:07	8:11	8:18	8:25
7:48	7:55	8:01	8:11	8:16	8:24	8:30	8:37	8:41	8:48	8:55
8:18	8:25	8:31	8:40	8:45	8:52	8:57	9:04	9:08	9:14	9:21
8:48	8:55	9:01	9:10	9:15	9:22	9:27	9:34	9:38	9:44	9:51
9:18	9:25	9:31	9:40	9:45	9:52	9:57	10:04	10:08	10:14	10:21
9:48	9:55	10:01	10:10	10:15	10:22	10:27	10:34	10:38	10:44	10:51
10:19	10:26	10:31	10:40	10:45	10:52	10:57	11:04	11:07	11:13	11:20
11:02	11:08	11:13	11:21	11:25	11:32	11:37	11:43	11:46	11:52	11:59
11:48	11:54	11:59	12:07	12:11	12:18	12:23	12:29	12:32	12:38	12:45
12:37	12:43	12:48	12:56	1:00	1:07	1:12	1:18	1:21	1:27	1:34
1:30	1:36	1:40	1:48	1:51	1:57	2:01	2:07	2:10	2:16	2:22

NOTE: ■ Trip starts at bus stop on NB Rainbow after Blue Diamond at time shown.
NOTA: El viaje comienza en la parada al Norte de Rainbow despues de Blue Diamond como muestra el horario.

SOUTHBOUND SUNDAYS

(A)	(B)	(C)	(D)	(E)	(F)	(G)	(H)	(I)	(J)	(K)
Lone Mtn. & Rancho	Cheyenne	Lake Mead Blvd.	Washington	Charleston	Sahara	Flamingo	Tropicana	Badura	Windmill	Blue Diamond & Rainbow
4:16	4:23	4:29	4:32	4:38	4:41	4:48	4:51	4:58	5:02	5:07
5:16	5:23	5:29	5:32	5:38	5:41	5:48	5:51	5:58	6:02	6:07
5:52	6:00	6:06	6:10	6:16	6:19	6:27	6:31	6:39	6:43	6:48
6:26	6:34	6:40	6:44	6:50	6:53	7:01	7:05	7:13	7:17	7:22
6:57	7:05	7:12	7:16	7:22	7:26	7:34	7:38	7:47	7:51	7:57
7:32	7:40	7:47	7:51	7:57	8:01	8:09	8:13	8:22	8:26	8:32
8:06	8:14	8:21	8:25	8:31	8:36	8:44	8:48	8:57	9:01	9:07
8:40	8:48	8:55	8:59	9:05	9:10	9:18	9:22	9:31	9:35	9:41
9:13	9:21	9:28	9:32	9:38	9:43	9:51	9:55	10:05	10:09	10:16
9:48	9:56	10:03	10:07	10:13	10:18	10:26	10:30	10:40	10:44	10:51
10:23	10:31	10:38	10:42	10:48	10:53	11:01	11:05	11:15	11:19	11:26
10:58	11:06	11:13	11:17	11:23	11:28	11:36	11:40	11:50	11:54	12:01
11:33	11:41	11:48	11:52	11:58	12:03	12:11	12:15	12:25	12:29	12:36
12:08	12:16	12:23	12:27	12:33	12:38	12:46	12:50	1:00	1:04	1:11
12:40	12:48	12:55	12:59	1:05	1:10	1:18	1:22	1:32	1:36	1:43
1:13	1:21	1:29	1:33	1:40	1:45	1:54	1:58	2:08	2:12	2:19
1:46	1:54	2:02	2:06	2:13	2:18	2:27	2:31	2:41	2:45	2:52
2:19	2:27	2:35	2:39	2:46	2:51	3:00	3:04	3:14	3:18	3:25
2:53	3:01	3:09	3:13	3:20	3:25	3:34	3:38	3:48	3:52	3:59
3:27	3:35	3:43	3:47	3:54	3:59	4:08	4:12	4:22	4:26	4:33
4:01	4:09	4:17	4:21	4:28	4:33	4:42	4:46	4:56	5:00	5:07
4:35	4:43	4:51	4:55	5:02	5:07	5:16	5:20	5:30	5:34	5:41
5:09	5:17	5:25	5:29	5:36	5:41	5:50	5:54	6:04	6:08	6:15
5:43	5:51	5:59	6:03	6:10	6:15	6:24	6:28	6:38	6:42	6:49
6:17	6:25	6:33	6:37	6:44	6:49	6:58	7:02	7:12	7:16	7:23
6:52	7:00	7:07	7:11	7:18	7:23	7:32	7:36	7:45	7:49	7:55
7:26	7:34	7:41	7:45	7:52	7:57	8:06	8:10	8:19	8:23	8:29
8:08	8:16	8:23	8:27	8:34	8:39	8:48	8:52	9:01	9:05	9:11
8:56	9:04	9:11	9:15	9:22	9:27	9:36	9:40	9:49	9:53	9:59
9:45	9:53	10:00	10:04	10:11	10:16	10:25	10:29	10:38	10:42	10:48
10:41	10:49	10:56	11:00	11:06	11:10	11:17	11:21	11:29	11:33	11:38
11:32	11:39	11:46	11:50	11:56	11:59	12:06	12:09	12:16	12:20	12:25
12:28	12:35	12:41	12:44	12:50	12:53	1:00	1:03	1:10	1:14	1:19
1:28	1:35	1:41	1:44	1:50	1:53	2:00	2:03	2:10	2:14	2:19

SEE MAP ON PAGE 39
Ver mapa en la página 39

NORTHBOUND SUNDAYS

(K)	(J)	(I)	(H)	(G)	(F)	(E)	(D)	(C)	(B)	(A)
Blue Diamond & Rainbow	Windmill	Badura	Tropicana	Flamingo	Sahara	Charleston	Washington	Lake Mead Blvd.	Cheyenne	Lone Mtn. & Rancho
5:14	5:20	5:25	5:33	5:36	5:42	5:46	5:52	5:55	6:01	6:07
5:55	5:59	6:04	6:13	6:16	6:23	6:27	6:33	6:37	6:43	6:49
6:23	6:30	6:36	6:46	6:50	6:58	7:02	7:08	7:12	7:18	7:25
6:58	7:05	7:11	7:21	7:25	7:33	7:37	7:43	7:47	7:53	8:00
7:32	7:39	7:45	7:55	7:59	8:07	8:11	8:17	8:21	8:27	8:34
8:07	8:14	8:20	8:30	8:34	8:42	8:46	8:52	8:56	9:02	9:09
8:42	8:49	8:55	9:05	9:09	9:17	9:21	9:27	9:31	9:37	9:44
9:17	9:24	9:30	9:40	9:44	9:52	9:56	10:02	10:06	10:12	10:19
9:43	9:50	9:56	10:06	10:10	10:18	10:22	10:28	10:32	10:38	10:45
10:09	10:16	10:22	10:32	10:36	10:44	10:48	10:54	10:58	11:04	11:11
10:34	10:42	10:48	10:59	11:04	11:12	11:17	11:24	11:28	11:35	11:42
11:08	11:16	11:22	11:33	11:38	11:46	11:51	11:58	12:02	12:09	12:16
11:42	11:50	11:56	12:07	12:12	12:20	12:25	12:32	12:36	12:43	12:50
12:16	12:24	12:30	12:41	12:46	12:54	12:59	1:06	1:10	1:17	1:24
12:50	12:58	1:04	1:15	1:20	1:28	1:33	1:40	1:44	1:51	1:58
1:24	1:32	1:38	1:49	1:54	2:02	2:07	2:14	2:18	2:25	2:32
1:58	2:06	2:12	2:23	2:28	2:36	2:41	2:48	2:52	2:59	3:06
2:32	2:40	2:46	2:57	3:02	3:10	3:15	3:22	3:26	3:33	3:40
3:06	3:14	3:20	3:31	3:36	3:44	3:49	3:56	4:00	4:07	4:14
3:40	3:48	3:54	4:05	4:10	4:18	4:23	4:30	4:34	4:41	4:48
4:14	4:22	4:28	4:39	4:44	4:52	4:57	5:04	5:08	5:15	5:22
4:48	4:56	5:02	5:13	5:18	5:26	5:31	5:38	5:42	5:49	5:56
5:22	5:30	5:36	5:47	5:52	6:00	6:05	6:12	6:16	6:23	6:30
5:56	6:04	6:10	6:21	6:26	6:34	6:39	6:46	6:50	6:57	7:04
6:31	6:38	6:44	6:54	6:59	7:07	7:12	7:18	7:22	7:29	7:36
7:05	7:12	7:18	7:28	7:33	7:41	7:46	7:52	7:56	8:03	8:10
7:39	7:46	7:52	8:02	8:07	8:15	8:20	8:26	8:30	8:37	8:44
8:14	8:21	8:27	8:36	8:41	8:48	8:53	8:59	9:03	9:09	9:16
8:49	8:56	9:02	9:11	9:16	9:23	9:28	9:34	9:38	9:44	9:51
9:24	9:31	9:37	9:46	9:51	9:58	10:03	10:09	10:13	10:19	10:26
10:14	10:20	10:25	10:33	10:37	10:44	10:49	10:55	10:58	11:04	11:11
11:02	11:08	11:13	11:21	11:25	11:32	11:37	11:43	11:46	11:52	11:59
11:48	11:54	11:59	12:07	12:11	12:18	12:23	12:29	12:32	12:38	12:45
12:37	12:43	12:48	12:56	1:00	1:07	1:12	1:18	1:21	1:27	1:34
1:30	1:36	1:40	1:48	1:51	1:57	2:01	2:07	2:10	2:16	2:22

NOTE: Trip starts at bus stop on NB Rainbow after Blue Diamond at time shown.


NOTA: El viaje comienza en la parada al Norte de Rainbow despues de Blue Diamond como muestra el horario.

SOUTHBOUND WEEKDAYS

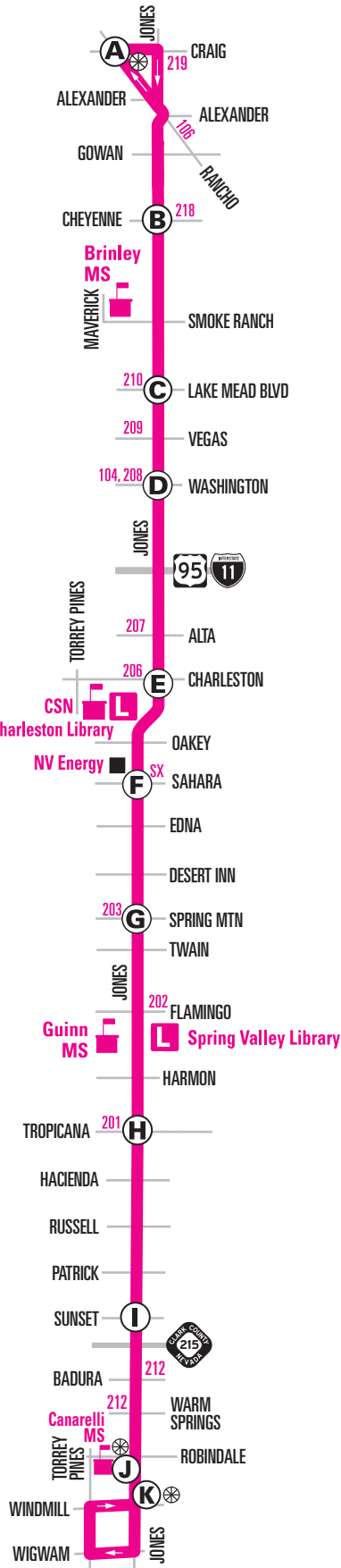
(A)	(B)	(C)	(D)	(E)	(F)	(G)	(H)	(I)	(J)	(K)
Craig & Rancho	Cheyenne	Lake Mead Blvd.	Washington	Charleston	Sahara	Spring Mtn.	Tropicana	Sunset	SB Jones & Robindale (before loop)	NB Jones & Windmill (after loop)
4:23	4:29	4:34	4:38	4:44	4:47	4:51	4:57	5:02	5:06	■
5:01	5:08	5:14	5:18	5:24	5:27	5:32	5:39	5:44	5:48	■
5:30	5:37	5:43	5:48	5:54	5:58	6:03	6:11	6:16	6:20	■
5:59	6:06	6:12	6:17	6:24	6:28	6:33	6:41	6:47	6:52	■
6:25	6:33	6:40	6:45	6:53	6:57	7:03	7:11	7:17	7:22	■
6:55	7:03	7:10	7:15	7:23	7:27	7:33	7:41	7:47	7:52	■
7:25	7:33	7:40	7:45	7:53	7:57	8:03	8:11	8:17	8:22	■
7:55	8:03	8:10	8:15	8:23	8:27	8:33	8:41	8:47	8:52	■
8:25	8:33	8:40	8:45	8:53	8:57	9:03	9:11	9:17	9:22	■
8:55	9:03	9:10	9:15	9:23	9:27	9:33	9:41	9:47	9:52	■
9:25	9:33	9:40	9:45	9:52	9:56	10:02	10:10	10:16	10:21	■
9:55	10:03	10:10	10:15	10:22	10:26	10:32	10:40	10:46	10:51	■
10:25	10:33	10:40	10:45	10:52	10:56	11:02	11:10	11:16	11:21	■
10:55	11:03	11:10	11:15	11:22	11:26	11:32	11:40	11:46	11:51	■
11:24	11:32	11:39	11:44	11:52	11:56	12:02	12:11	12:17	12:22	■
11:54	12:02	12:09	12:14	12:22	12:26	12:32	12:41	12:47	12:52	■
12:24	12:32	12:39	12:44	12:52	12:56	1:02	1:11	1:17	1:22	■
12:54	1:02	1:09	1:14	1:22	1:26	1:32	1:41	1:47	1:52	■
1:24	1:32	1:39	1:44	1:52	1:56	2:02	2:11	2:17	2:22	■
1:54	2:02	2:09	2:14	2:22	2:26	2:32	2:41	2:47	2:52	■
2:24	2:32	2:39	2:44	2:52	2:56	3:02	3:11	3:17	3:22	3:30
2:54	3:02	3:09	3:14	3:22	3:26	3:32	3:41	3:47	3:52	4:00
3:24	3:32	3:39	3:44	3:52	3:56	4:02	4:11	4:17	4:22	4:30
3:54	4:02	4:09	4:14	4:22	4:26	4:32	4:41	4:47	4:52	5:00
4:24	4:32	4:39	4:44	4:52	4:56	5:02	5:11	5:17	5:22	5:30
4:54	5:02	5:09	5:14	5:22	5:26	5:32	5:41	5:47	5:52	6:00
5:25	5:33	5:39	5:44	5:51	5:55	6:01	6:09	6:15	6:20	6:28
5:55	6:03	6:09	6:14	6:21	6:25	6:31	6:39	6:45	6:50	6:58
6:25	6:33	6:39	6:43	6:49	6:53	6:58	7:06	7:12	7:17	7:24
6:55	7:03	7:09	7:13	7:19	7:23	7:28	7:36	7:42	7:47	7:54
7:25	7:33	7:39	7:43	7:49	7:53	7:58	8:06	8:12	8:17	8:24
8:10	8:18	8:24	8:28	8:34	8:38	8:43	8:51	8:57	9:02	9:09
8:55	9:02	9:08	9:12	9:18	9:21	9:26	9:33	9:38	9:42	9:49
9:55	10:02	10:08	10:12	10:18	10:21	10:26	10:33	10:38	10:42	10:49
10:55	11:02	11:08	11:12	11:18	11:21	11:26	11:33	11:38	11:42	11:49
11:55	12:01	12:06	12:10	12:16	12:19	12:23	12:29	12:34	12:38	12:44
12:55	1:01	1:06	1:10	1:16	1:19	1:23	1:29	1:34	1:38	1:44

NORTHBOUND WEEKDAYS

(J)	(K)	(I)	(H)	(G)	(F)	(E)	(D)	(C)	(B)	(A)
SB Jones & Robindale (before loop)	NB Jones & Windmill (after loop)	Sunset	Tropicana	Spring Mtn.	Sahara	Charleston	Washington	Lake Mead Blvd.	Cheyenne	Craig & Rancho
4:21	4:27	4:32	4:38	4:44	4:48	4:51	4:57	5:01	5:05	5:10
5:17	5:24	5:30	5:37	5:44	5:48	5:51	5:57	6:01	6:05	6:10
5:44	5:52	5:58	6:05	6:12	6:17	6:21	6:27	6:31	6:36	6:42
6:10	6:18	6:24	6:32	6:40	6:45	6:49	6:56	7:01	7:06	7:12
6:37	6:46	6:53	7:01	7:09	7:15	7:19	7:26	7:31	7:36	7:42
7:07	7:16	7:23	7:31	7:39	7:45	7:49	7:56	8:01	8:06	8:12
7:37	7:46	7:53	8:01	8:09	8:15	8:19	8:26	8:31	8:36	8:42
8:07	8:16	8:23	8:31	8:39	8:45	8:49	8:56	9:01	9:06	9:12
8:37	8:46	8:53	9:01	9:09	9:15	9:19	9:26	9:31	9:36	9:42
9:07	9:16	9:23	9:31	9:39	9:45	9:49	9:56	10:01	10:06	10:12
9:37	9:46	9:53	10:01	10:09	10:15	10:19	10:26	10:31	10:36	10:42
10:07	10:16	10:23	10:31	10:39	10:45	10:49	10:56	11:01	11:06	11:12
10:36	10:44	10:51	10:59	11:08	11:14	11:19	11:26	11:31	11:37	11:43
11:06	11:14	11:21	11:29	11:38	11:44	11:49	11:56	12:01	12:07	12:13
11:36	11:44	11:51	11:59	12:08	12:14	12:19	12:26	12:31	12:37	12:43
12:06	12:14	12:21	12:29	12:38	12:44	12:49	12:56	1:01	1:07	1:13
12:36	12:44	12:51	12:59	1:08	1:14	1:19	1:26	1:31	1:37	1:43
1:06	1:14	1:21	1:29	1:38	1:44	1:49	1:56	2:01	2:07	2:13
1:33	1:41	1:48	1:57	2:07	2:13	2:18	2:26	2:31	2:37	2:43
2:03	2:11	2:18	2:27	2:37	2:43	2:48	2:56	3:01	3:07	3:13
2:33	2:41	2:48	2:57	3:07	3:13	3:18	3:26	3:31	3:37	3:43
3:03	3:11	3:18	3:27	3:37	3:43	3:48	3:56	4:01	4:07	4:13
■	3:41	3:48	3:57	4:07	4:13	4:18	4:26	4:31	4:37	4:43
■	4:11	4:18	4:27	4:37	4:43	4:48	4:56	5:01	5:07	5:13
■	4:41	4:48	4:57	5:07	5:13	5:18	5:26	5:31	5:37	5:43
■	5:11	5:18	5:27	5:36	5:42	5:47	5:54	5:59	6:05	6:11
■	5:42	5:49	5:57	6:05	6:11	6:15	6:22	6:27	6:32	6:38
■	6:12	6:19	6:27	6:35	6:41	6:45	6:52	6:57	7:02	7:08
■	6:42	6:48	6:56	7:04	7:09	7:13	7:19	7:23	7:28	7:33
■	7:11	7:17	7:25	7:33	7:38	7:42	7:48	7:52	7:57	8:02
■	7:48	7:54	8:02	8:10	8:15	8:19	8:25	8:29	8:34	8:39
■	8:33	8:39	8:47	8:55	9:00	9:04	9:10	9:14	9:19	9:24
■	9:18	9:24	9:32	9:40	9:45	9:49	9:55	9:59	10:04	10:09
■	9:59	10:05	10:12	10:19	10:24	10:28	10:34	10:38	10:43	10:48
■	10:59	11:04	11:11	11:18	11:22	11:26	11:32	11:36	11:41	11:46
■	11:59	12:04	12:10	12:16	12:20	12:23	12:29	12:33	12:37	12:42
■	12:59	1:04	1:10	1:16	1:20	1:23	1:29	1:33	1:37	■

-  Layover
Escala
-  Time Point/Stop
Punto de tiempo/Parada
-  Route Transfer
Transferencia de ruta
-  Points of Interest
Puntos de Interés
-  Sahara Express

Additional bus stops approximately every 1/4 mile between time points.
Los autobuses adicionales se detienen aproximadamente cada 1/4 de milla entre los puntos de horario.



SOUTHBOUND SATURDAYS

A	B	C	D	E	F	G	H	I	J	K
Craig & Rancho	Cheyenne	Lake Mead Blvd.	Washington	Charleston	Sahara	Spring Mtn.	Tropicana	Sunset	SB Jones & Robindale (before loop)	NB Jones & Windmill (after loop)
4:28	4:34	4:39	4:43	4:49	4:52	4:56	5:02	5:07	5:11	▪
5:05	5:11	5:16	5:20	5:26	5:29	5:33	5:39	5:44	5:48	▪
5:37	5:43	5:49	5:53	5:59	6:02	6:06	6:13	6:18	6:22	▪
6:09	6:16	6:22	6:26	6:32	6:35	6:40	6:47	6:53	6:57	▪
6:43	6:50	6:56	7:00	7:06	7:10	7:15	7:22	7:28	7:33	▪
7:16	7:23	7:29	7:33	7:39	7:43	7:48	7:55	8:01	8:06	▪
7:49	7:56	8:02	8:06	8:12	8:16	8:21	8:28	8:34	8:39	▪
8:22	8:29	8:35	8:39	8:45	8:49	8:54	9:01	9:07	9:12	▪
8:55	9:02	9:08	9:12	9:18	9:22	9:27	9:34	9:40	9:45	▪
9:26	9:33	9:39	9:43	9:49	9:53	9:58	10:05	10:11	10:16	▪
9:56	10:03	10:09	10:13	10:19	10:23	10:28	10:35	10:41	10:46	▪
10:22	10:30	10:36	10:40	10:46	10:50	10:55	11:03	11:09	11:14	▪
10:49	10:57	11:03	11:07	11:13	11:17	11:22	11:30	11:36	11:41	▪
11:17	11:25	11:31	11:35	11:41	11:45	11:50	11:58	12:04	12:09	▪
11:47	11:55	12:01	12:05	12:11	12:15	12:20	12:28	12:34	12:39	▪
12:14	12:22	12:29	12:34	12:41	12:45	12:50	12:58	1:04	1:09	▪
12:44	12:52	12:59	1:04	1:11	1:15	1:20	1:28	1:34	1:39	▪
1:14	1:22	1:29	1:34	1:41	1:45	1:50	1:58	2:04	2:09	▪
1:44	1:52	1:59	2:04	2:11	2:15	2:20	2:28	2:34	2:39	▪
2:14	2:22	2:29	2:34	2:41	2:45	2:50	2:58	3:04	3:09	3:17
2:44	2:52	2:59	3:04	3:11	3:15	3:20	3:28	3:34	3:39	3:47
3:14	3:22	3:29	3:34	3:41	3:45	3:50	3:58	4:04	4:09	4:17
3:44	3:52	3:59	4:04	4:11	4:15	4:20	4:28	4:34	4:39	4:47
4:14	4:22	4:29	4:34	4:41	4:45	4:50	4:58	5:04	5:09	5:17
4:43	4:51	4:58	5:03	5:10	5:14	5:19	5:27	5:33	5:38	5:46
5:12	5:20	5:27	5:32	5:39	5:43	5:48	5:56	6:02	6:07	6:15
5:42	5:50	5:56	6:01	6:07	6:11	6:16	6:24	6:30	6:35	6:43
6:11	6:19	6:25	6:30	6:36	6:40	6:45	6:53	6:59	7:04	7:12
6:41	6:49	6:55	6:59	7:05	7:09	7:14	7:22	7:28	7:33	7:40
7:24	7:32	7:38	7:42	7:48	7:52	7:57	8:05	8:11	8:16	8:23
8:09	8:17	8:23	8:27	8:33	8:37	8:42	8:50	8:56	9:01	9:08
8:55	9:02	9:08	9:12	9:18	9:21	9:26	9:33	9:38	9:42	9:49
9:55	10:02	10:08	10:12	10:18	10:21	10:26	10:33	10:38	10:42	10:49
10:55	11:02	11:08	11:12	11:18	11:21	11:26	11:33	11:38	11:42	11:49
11:55	12:01	12:06	12:10	12:16	12:19	12:23	12:29	12:34	12:38	12:44
12:55	1:01	1:06	1:10	1:16	1:19	1:23	1:29	1:34	1:38	1:44

NORTHBOUND SATURDAYS

J	K	I	H	G	F	E	D	C	B	A
SB Jones & Robindale (before loop)	NB Jones & Windmill (after loop)	Sunset	Tropicana	Spring Mtn.	Sahara	Charleston	Washington	Lake Mead Blvd.	Cheyenne	Craig & Rancho
4:31	4:37	4:42	4:48	4:54	4:58	5:01	5:07	5:11	5:15	5:20
5:20	5:26	5:31	5:37	5:43	5:47	5:50	5:56	6:00	6:04	6:09
6:02	6:09	6:15	6:22	6:28	6:32	6:36	6:42	6:46	6:51	6:57
6:37	6:45	6:51	6:58	7:05	7:09	7:13	7:19	7:23	7:28	7:34
7:12	7:20	7:26	7:33	7:40	7:44	7:48	7:54	7:58	8:03	8:09
7:43	7:51	7:57	8:05	8:13	8:18	8:22	8:28	8:32	8:37	8:43
8:16	8:24	8:30	8:38	8:46	8:51	8:55	9:01	9:05	9:10	9:16
8:48	8:56	9:02	9:10	9:18	9:23	9:27	9:33	9:37	9:42	9:48
9:22	9:30	9:36	9:44	9:52	9:57	10:01	10:07	10:11	10:16	10:22
9:56	10:04	10:10	10:18	10:26	10:31	10:35	10:41	10:45	10:50	10:56
10:26	10:34	10:41	10:49	10:57	11:02	11:06	11:12	11:17	11:23	11:29
10:56	11:04	11:11	11:19	11:27	11:32	11:36	11:42	11:47	11:53	11:59
11:26	11:34	11:41	11:49	11:57	12:02	12:06	12:12	12:17	12:23	12:29
11:56	12:04	12:11	12:19	12:27	12:32	12:36	12:42	12:47	12:53	12:59
12:26	12:34	12:41	12:49	12:57	1:02	1:06	1:12	1:17	1:23	1:29
12:54	1:02	1:09	1:17	1:25	1:30	1:35	1:42	1:47	1:53	1:59
1:24	1:32	1:39	1:47	1:55	2:00	2:05	2:12	2:17	2:23	2:29
1:54	2:02	2:09	2:17	2:25	2:30	2:35	2:42	2:47	2:53	2:59
2:24	2:32	2:39	2:47	2:55	3:00	3:05	3:12	3:17	3:23	3:29
2:54	3:02	3:09	3:17	3:25	3:30	3:35	3:42	3:47	3:53	3:59
▪	3:32	3:39	3:47	3:55	4:00	4:05	4:12	4:17	4:23	4:29
▪	4:02	4:09	4:17	4:25	4:30	4:35	4:42	4:47	4:53	4:59
▪	4:32	4:39	4:47	4:55	5:00	5:05	5:12	5:17	5:23	5:29
▪	5:02	5:09	5:17	5:25	5:30	5:35	5:42	5:47	5:53	5:59
▪	5:32	5:39	5:47	5:55	6:00	6:05	6:12	6:17	6:23	6:29
▪	6:02	6:09	6:17	6:25	6:30	6:34	6:40	6:45	6:50	6:56
▪	6:32	6:39	6:47	6:55	7:00	7:04	7:10	7:15	7:20	7:26
▪	7:03	7:09	7:17	7:25	7:30	7:34	7:40	7:44	7:49	7:54
▪	7:48	7:54	8:02	8:10	8:15	8:19	8:25	8:29	8:34	8:39
▪	8:33	8:39	8:47	8:55	9:00	9:04	9:10	9:14	9:19	9:24
▪	9:18	9:24	9:32	9:40	9:45	9:49	9:55	9:59	10:04	10:09
▪	9:59	10:05	10:12	10:19	10:24	10:28	10:34	10:38	10:43	10:48
▪	10:59	11:04	11:11	11:18	11:22	11:26	11:32	11:36	11:41	11:46
▪	11:59	12:04	12:10	12:16	12:20	12:23	12:29	12:33	12:37	12:42
▪	12:59	1:04	1:10	1:16	1:20	1:23	1:29	1:33	1:37	▪

SEE MAP ON PAGE 43
Ver mapa en la página 43

SOUTHBOUND SUNDAYS

(A)	(B)	(C)	(D)	(E)	(F)	(G)	(H)	(I)	(J)	(K)
Craig & Rancho	Cheyenne	Lake Mead Blvd.	Washington	Charleston	Sahara	Spring Mtn.	Tropicana	Sunset	SB Jones & Robindale (before loop)	NB Jones & Windmill (after loop)
4:39	4:45	4:50	4:54	5:00	5:03	5:07	5:13	5:18	5:22	■
5:29	5:35	5:40	5:44	5:50	5:53	5:57	6:03	6:08	6:12	■
6:17	6:23	6:29	6:33	6:39	6:42	6:46	6:53	6:58	7:02	■
6:58	7:05	7:11	7:15	7:21	7:24	7:29	7:36	7:41	7:46	■
7:41	7:48	7:54	7:58	8:04	8:07	8:12	8:19	8:24	8:29	■
8:24	8:31	8:37	8:41	8:47	8:50	8:55	9:02	9:07	9:12	■
9:07	9:14	9:20	9:24	9:30	9:33	9:38	9:45	9:50	9:55	■
9:50	9:57	10:03	10:07	10:13	10:16	10:21	10:28	10:33	10:38	■
10:32	10:39	10:45	10:49	10:55	10:59	11:04	11:11	11:17	11:22	■
11:13	11:20	11:26	11:30	11:36	11:40	11:45	11:52	11:58	12:03	■
11:46	11:53	11:59	12:03	12:09	12:13	12:18	12:25	12:31	12:36	■
12:17	12:24	12:30	12:34	12:41	12:45	12:50	12:58	1:04	1:09	■
12:52	12:59	1:05	1:09	1:16	1:20	1:25	1:33	1:39	1:44	■
1:27	1:34	1:40	1:44	1:51	1:55	2:00	2:08	2:14	2:19	■
2:02	2:09	2:15	2:19	2:26	2:30	2:35	2:43	2:49	2:54	■
2:37	2:44	2:50	2:54	3:01	3:05	3:10	3:18	3:24	3:29	3:36
3:12	3:19	3:25	3:29	3:36	3:40	3:45	3:53	3:59	4:04	4:11
3:47	3:54	4:00	4:04	4:11	4:15	4:20	4:28	4:34	4:39	4:46
4:22	4:29	4:35	4:39	4:46	4:50	4:55	5:03	5:09	5:14	5:21
4:57	5:04	5:10	5:14	5:21	5:25	5:30	5:38	5:44	5:49	5:56
5:31	5:38	5:44	5:48	5:55	5:59	6:04	6:12	6:18	6:23	6:30
6:03	6:10	6:16	6:20	6:26	6:30	6:35	6:42	6:48	6:53	7:00
6:42	6:49	6:55	6:59	7:05	7:09	7:14	7:21	7:27	7:32	7:39
7:25	7:32	7:38	7:42	7:48	7:52	7:57	8:04	8:10	8:15	8:22
8:10	8:17	8:23	8:27	8:33	8:37	8:42	8:49	8:55	9:00	9:07
8:55	9:02	9:08	9:12	9:18	9:21	9:26	9:33	9:38	9:42	9:49
9:55	10:02	10:08	10:12	10:18	10:21	10:26	10:33	10:38	10:42	10:49
10:55	11:02	11:08	11:12	11:18	11:21	11:26	11:33	11:38	11:42	11:49
11:55	12:01	12:06	12:10	12:16	12:19	12:23	12:29	12:34	12:38	12:44
12:55	1:01	1:06	1:10	1:16	1:19	1:23	1:29	1:34	1:38	1:44

SEE MAP ON PAGE 43
Ver mapa en la página 43

NORTHBOUND SUNDAYS

(J)	(K)	(I)	(H)	(G)	(F)	(E)	(D)	(C)	(B)	(A)
SB Jones & Robindale (before loop)	NB Jones & Windmill (after loop)	Sunset	Tropicana	Spring Mtn.	Sahara	Charleston	Washington	Lake Mead Blvd.	Cheyenne	Craig & Rancho
4:31	4:37	4:42	4:48	4:54	4:58	5:01	5:07	5:11	5:15	5:20
5:31	5:37	5:42	5:48	5:54	5:58	6:01	6:07	6:11	6:15	6:20
6:24	6:31	6:37	6:44	6:50	6:54	6:58	7:04	7:08	7:13	7:18
7:14	7:21	7:27	7:34	7:40	7:44	7:48	7:54	7:58	8:03	8:08
7:59	8:06	8:12	8:19	8:26	8:31	8:35	8:41	8:45	8:50	8:56
8:42	8:49	8:55	9:02	9:09	9:14	9:18	9:24	9:28	9:33	9:39
9:24	9:31	9:37	9:44	9:51	9:56	10:00	10:06	10:10	10:15	10:21
10:06	10:13	10:19	10:26	10:33	10:38	10:42	10:48	10:52	10:57	11:03
10:48	10:55	11:01	11:09	11:17	11:22	11:26	11:32	11:37	11:43	11:49
11:32	11:39	11:45	11:53	12:01	12:06	12:10	12:16	12:21	12:27	12:33
12:13	12:20	12:26	12:34	12:42	12:47	12:51	12:57	1:02	1:08	1:14
12:47	12:54	1:00	1:08	1:16	1:21	1:25	1:31	1:36	1:42	1:48
1:22	1:29	1:35	1:43	1:51	1:56	2:00	2:06	2:11	2:17	2:23
1:56	2:03	2:09	2:17	2:25	2:30	2:35	2:42	2:47	2:53	2:59
2:31	2:38	2:44	2:52	3:00	3:05	3:10	3:17	3:22	3:28	3:34
3:06	3:13	3:19	3:27	3:35	3:40	3:45	3:52	3:57	4:03	4:09
■	3:48	3:54	4:02	4:10	4:15	4:20	4:27	4:32	4:38	4:44
■	4:23	4:29	4:37	4:45	4:50	4:55	5:02	5:07	5:13	5:19
■	4:57	5:03	5:11	5:19	5:24	5:29	5:36	5:41	5:47	5:53
■	5:33	5:39	5:47	5:55	6:00	6:05	6:12	6:17	6:23	6:29
■	6:18	6:24	6:32	6:40	6:45	6:49	6:55	6:59	7:04	7:09
■	7:08	7:14	7:22	7:30	7:35	7:39	7:45	7:49	7:54	7:59
■	7:48	7:54	8:02	8:10	8:15	8:19	8:25	8:29	8:34	8:39
■	8:33	8:39	8:47	8:55	9:00	9:04	9:10	9:14	9:19	9:24
■	9:18	9:24	9:32	9:40	9:45	9:49	9:55	9:59	10:04	10:09
■	9:59	10:05	10:12	10:19	10:24	10:28	10:34	10:38	10:43	10:48
■	10:59	11:04	11:11	11:18	11:22	11:26	11:32	11:36	11:41	11:46
■	11:59	12:04	12:10	12:16	12:20	12:23	12:29	12:33	12:37	12:42
■	12:59	1:04	1:10	1:16	1:20	1:23	1:29	1:33	1:37	■



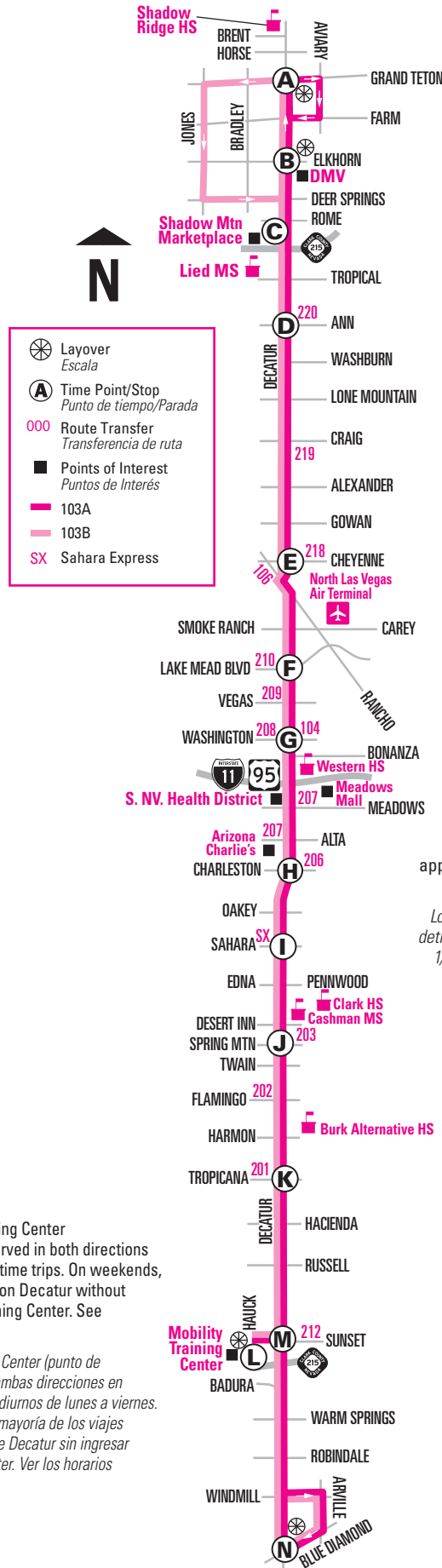
103 Decatur | Weekdays

SOUTHBOUND WEEKDAYS

▼ ROUTE	B	A	C	D	E	F	G	H	I	J	K	L	M	N
	NB Decatur & Elkhorn	EB Grand Teton & Decatur	SB Decatur at Shadow Mtn. Marketplace	Ann	Cheyenne	Lake Mead Blvd.	Washington	Charleston	Sahara	Spring Mtn.	Tropicana	Mobility Training Center	SB Decatur after Sunset	Decatur & Blue Diamond
103	▪	▪	1:25	1:28	1:36	1:41	1:45	1:52	1:56	2:01	2:08	2:14	▪	▪
103	▪	▪	2:24	2:27	2:35	2:40	2:44	2:51	2:55	3:00	3:07	3:13	▪	▪
103	▪	▪	3:24	3:27	3:35	3:40	3:44	3:51	3:55	4:00	4:07	4:13	▪	▪
103	▪	▪	4:01	4:05	4:13	4:18	4:22	4:29	4:34	4:39	4:46	▪	4:52	5:01
103	▪	▪	4:30	4:34	4:42	4:48	4:52	5:00	5:05	5:10	5:17	▪	5:23	5:33
103A	▪	4:47	4:57	5:01	5:09	5:15	5:19	5:27	5:32	5:37	5:44	▪	5:50	6:00
103	▪	▪	5:15	5:19	5:28	5:35	5:39	5:48	5:54	6:00	6:08	▪	6:14	6:24
103A	▪	5:22	5:33	5:37	5:47	5:54	5:59	6:08	6:14	6:20	6:28	6:36	6:38	6:49
103A	▪	5:42	5:53	5:57	6:07	6:14	6:19	6:28	6:34	6:40	6:48	6:56	6:58	7:09
103B	5:57	▪	6:11	6:16	6:26	6:33	6:39	6:49	6:55	7:02	7:11	7:19	7:21	7:32
103A	▪	6:19	6:31	6:36	6:46	6:53	6:59	7:09	7:15	7:22	7:31	7:39	7:41	7:52
103A	▪	6:40	6:52	6:57	7:07	7:14	7:19	7:30	7:37	7:44	7:53	8:01	8:03	8:14
103B	6:57	▪	7:12	7:17	7:27	7:34	7:39	7:50	7:57	8:04	8:13	8:21	8:23	8:34
103A	▪	7:19	7:31	7:36	7:46	7:53	7:58	8:09	8:16	8:23	8:32	8:40	8:42	8:53
103A	▪	7:36	7:48	7:55	8:05	8:12	8:17	8:28	8:35	8:42	8:51	8:59	9:01	9:12
103B	7:54	▪	8:09	8:14	8:24	8:31	8:36	8:47	8:54	9:01	9:10	9:18	9:20	9:31
103A	▪	8:17	8:29	8:34	8:44	8:51	8:56	9:07	9:14	9:21	9:30	9:38	9:40	9:51
103A	▪	8:37	8:49	8:54	9:04	9:11	9:16	9:27	9:34	9:41	9:50	9:58	10:00	10:11
103B	8:54	▪	9:09	9:14	9:24	9:31	9:36	9:47	9:54	10:01	10:10	10:18	10:20	10:31
103A	▪	9:17	9:29	9:34	9:44	9:51	9:56	10:07	10:14	10:21	10:30	10:38	10:40	10:51
103A	▪	9:36	9:47	9:52	10:02	10:10	10:15	10:26	10:33	10:40	10:50	10:58	11:00	11:11
103B	9:53	▪	10:07	10:12	10:22	10:30	10:35	10:46	10:53	11:00	11:10	11:18	11:20	11:31
103A	▪	10:17	10:28	10:33	10:43	10:51	10:56	11:07	11:14	11:21	11:31	11:39	11:41	11:52
103A	▪	10:38	10:49	10:54	11:04	11:12	11:17	11:28	11:35	11:42	11:52	12:00	12:02	12:13
103B	10:55	▪	11:09	11:14	11:24	11:32	11:37	11:48	11:55	12:02	12:12	12:20	12:22	12:33
103A	▪	11:18	11:29	11:34	11:44	11:52	11:57	12:08	12:15	12:22	12:32	12:40	12:42	12:53
103A	▪	11:37	11:49	11:54	12:04	12:12	12:18	12:29	12:37	12:44	12:55	1:03	1:05	1:16
103B	11:55	▪	12:09	12:14	12:24	12:32	12:38	12:49	12:57	1:04	1:15	1:23	1:25	1:36
103A	▪	12:17	12:29	12:34	12:44	12:52	12:58	1:09	1:17	1:24	1:35	1:43	1:45	1:56
103A	▪	12:37	12:49	12:54	1:04	1:12	1:18	1:31	1:39	1:46	1:57	2:05	2:07	2:18
103B	12:54	▪	1:09	1:14	1:24	1:32	1:38	1:51	1:59	2:06	2:17	2:25	2:27	2:38
103A	▪	1:15	1:28	1:34	1:44	1:52	1:58	2:10	2:18	2:25	2:36	2:44	2:46	2:57
103A	▪	1:35	1:48	1:54	2:04	2:12	2:18	2:30	2:38	2:48	2:59	3:07	3:09	3:20
103B	1:53	▪	2:08	2:14	2:24	2:32	2:38	2:50	2:58	3:05	3:16	3:24	3:26	3:37
103A	▪	2:16	2:28	2:34	2:44	2:52	2:58	3:10	3:18	3:25	3:36	3:44	3:46	3:57
103A	▪	2:35	2:47	2:53	3:03	3:11	3:17	3:29	3:37	3:44	3:55	4:03	4:05	4:16
103B	2:51	▪	3:06	3:12	3:22	3:30	3:36	3:48	3:56	4:03	4:14	4:22	4:24	4:35
103A	▪	3:14	3:26	3:32	3:42	3:50	3:56	4:08	4:16	4:23	4:34	4:42	4:44	4:55
103A	▪	3:34	3:46	3:52	4:02	4:10	4:16	4:28	4:36	4:43	4:54	5:02	5:04	5:15
103B	3:51	▪	4:06	4:12	4:22	4:30	4:36	4:48	4:56	5:03	5:14	5:22	5:24	5:35
103A	▪	4:14	4:26	4:32	4:42	4:50	4:56	5:08	5:16	5:23	5:34	5:42	5:44	5:55
103A	▪	4:35	4:47	4:52	5:02	5:10	5:16	5:27	5:34	5:41	5:51	5:59	6:01	6:12
103B	4:52	▪	5:07	5:12	5:22	5:30	5:36	5:47	5:54	6:01	6:11	6:19	6:21	6:32
103A	▪	5:17	5:29	5:34	5:44	5:51	5:56	6:06	6:13	6:20	6:29	▪	6:36	6:47
103A	▪	5:36	5:48	5:53	6:03	6:10	6:15	6:25	6:32	6:39	6:48	▪	6:55	7:06
103B	5:53	▪	6:07	6:12	6:22	6:29	6:34	6:44	6:51	6:58	7:07	▪	7:14	7:25
103A	▪	6:20	6:32	6:37	6:47	6:54	6:59	7:09	7:16	7:23	7:32	7:40	▪	▪
103B	6:47	▪	7:01	7:06	7:16	7:23	7:27	7:37	7:43	7:50	7:59	▪	8:06	8:16
103A	▪	7:17	7:28	7:33	7:43	7:50	7:54	8:04	8:10	8:17	8:26	▪	8:33	8:43
103B	7:44	▪	7:58	8:03	8:13	8:20	8:24	8:34	8:40	8:47	8:56	▪	9:03	9:13
103A	▪	8:18	8:29	8:34	8:44	8:50	8:54	9:04	9:10	9:17	9:25	▪	9:31	9:40
103B	8:45	▪	8:59	9:04	9:14	9:20	9:24	9:34	9:40	9:47	9:55	▪	10:01	10:10
103A	▪	9:20	9:30	9:34	9:44	9:50	9:54	10:04	10:10	10:16	10:24	▪	10:30	10:39
103A	▪	9:50	10:00	10:04	10:14	10:20	10:24	10:34	10:40	10:46	10:54	▪	11:00	11:09
103A	▪	10:20	10:30	10:34	10:43	10:49	10:53	11:02	11:07	11:13	11:21	▪	11:27	11:36
103A	▪	10:51	11:00	11:04	11:12	11:18	11:22	11:30	11:35	11:41	11:49	11:55	▪	▪
103A	▪	11:40	11:49	11:53	12:01	12:07	12:11	12:19	12:23	12:28	12:36	12:42	▪	▪
103	▪	▪	12:39	12:42	12:50	12:55	12:59	1:06	1:10	1:15	1:22	1:28	▪	▪

103

24 hour service (Deer Springs to Sunset only)



NOTE: Mobility Training Center (Timepoint) is served in both directions on most Weekday daytime trips. On weekends, most trips will remain on Decatur without entering Mobility Training Center. See schedules for details.

NOTA: Mobility Training Center (punto de tiempo) se sirve en ambas direcciones en la mayoría de los viajes diarios de lunes a viernes. Los fines de semana, la mayoría de los viajes permanecerán en la calle Decatur sin ingresar al Mobility Training Center. Ver los horarios para más detalles.

Additional bus stops approximately every 1/4 mile between time points.

Los autobuses adicionales se detienen aproximadamente cada 1/4 de milla entre los puntos de horario.

103

24 hour service (Deer Springs to Sunset only)

103 Decatur | Weekdays

NORTHBOUND WEEKDAYS

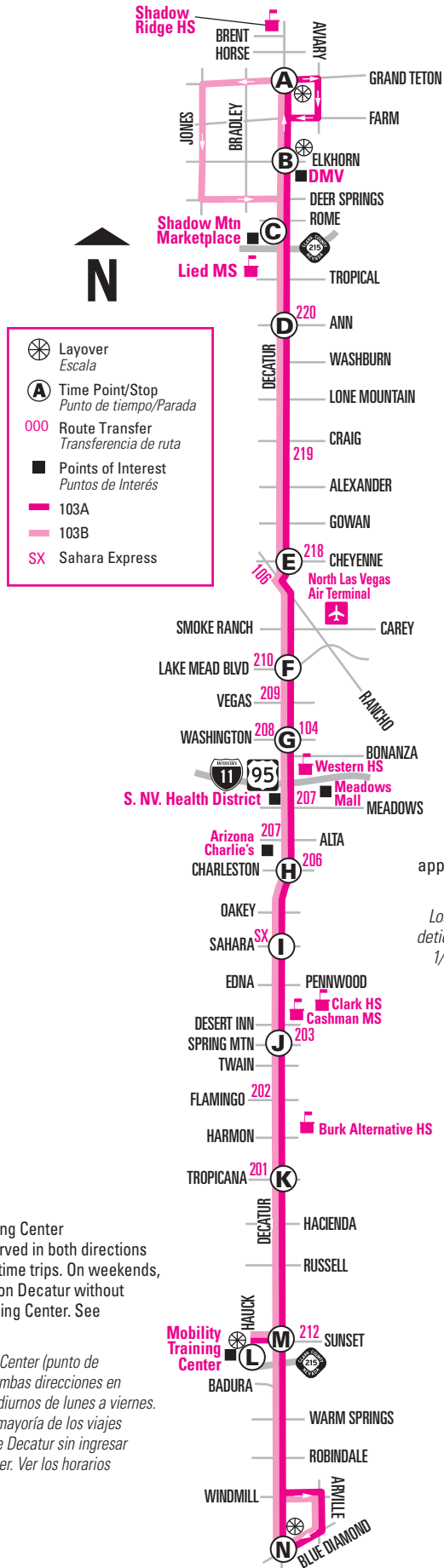
▼ ROUTE	Decatur & Blue Diamond	Mobility Training Center	NB Decatur after Sunset	Tropicana	Spring Mtn.	Sahara	Charleston	Washington	Lake Mead Blvd.	Cheyenne	Ann	SB Shadow Mtn. Marketplace (after short loop)	NB Decatur & Elkhorn	EB Grand Teton & Decatur
▼ ROUTE	(N)	(L)	(M)	(K)	(J)	(I)	(H)	(G)	(F)	(E)	(D)	(C)	(B)	(A)
103	12:31	12:38	12:45	12:50	12:55	1:00	1:03	1:08	1:15	1:23				
103	1:30	1:37	1:44	1:49	1:54	1:59	2:02	2:07	2:14	2:22				
103	2:28	2:30	2:37	2:44	2:49	2:54	2:59	3:02	3:07	3:14	3:22			
103A	3:25	3:27	3:34	3:41	3:47	3:52	3:57	4:01	4:07	4:15		4:21	4:24	
103A	4:25	4:27	4:34	4:41	4:47	4:52	4:57	5:01	5:07	5:15		5:21	5:24	
103A	4:49	4:56	5:03	5:11	5:17	5:22	5:28	5:32	5:38	5:46		5:53	5:56	
103A	5:16	5:23	5:30	5:38	5:45	5:51	5:58	6:02	6:08	6:16		6:24	6:27	
103A	5:42	5:49	5:57	6:05	6:12	6:19	6:27	6:31	6:38	6:47		6:54	6:57	
103A	6:02	6:09	6:17	6:25	6:32	6:39	6:47	6:51	6:58	7:07		7:14	7:17	
103B	6:22	6:29	6:37	6:45	6:52	6:59	7:07	7:11	7:18	7:27		7:34		
103A	6:37	6:45	6:54	7:03	7:11	7:19	7:27	7:32	7:39	7:48		7:56	7:59	
103A	6:57	7:05	7:14	7:23	7:31	7:39	7:47	7:52	7:59	8:08		8:16	8:19	
103B	7:12	7:21	7:24	7:33	7:42	7:50	7:58	8:06	8:10	8:17	8:26		8:34	
103A	7:32	7:41	7:44	7:53	8:02	8:10	8:18	8:26	8:30	8:37	8:46		8:54	8:57
103A	7:51	8:00	8:03	8:12	8:21	8:29	8:37	8:45	8:50	8:57	9:06		9:14	9:17
103B	8:11	8:20	8:23	8:32	8:41	8:49	8:57	9:05	9:10	9:17	9:26		9:34	
103A	8:31	8:40	8:43	8:52	9:01	9:09	9:17	9:25	9:30	9:37	9:46		9:54	9:57
103A	8:51	9:00	9:03	9:12	9:21	9:29	9:37	9:45	9:50	9:57	10:06		10:14	10:17
103B	9:11	9:20	9:23	9:32	9:41	9:49	9:57	10:05	10:10	10:17	10:26		10:34	
103A	9:31	9:40	9:43	9:52	10:01	10:09	10:17	10:25	10:30	10:37	10:46		10:54	10:57
103A	9:50	9:59	10:02	10:11	10:20	10:28	10:36	10:44	10:49	10:56	11:05		11:13	11:16
103B	10:10	10:19	10:22	10:31	10:40	10:48	10:56	11:04	11:09	11:16	11:25		11:33	
103A	10:29	10:38	10:41	10:50	11:00	11:08	11:16	11:25	11:30	11:37	11:47		11:55	11:58
103A	10:49	10:58	11:01	11:10	11:20	11:28	11:36	11:45	11:50	11:57	12:07		12:15	12:18
103B	11:06	11:15	11:18	11:28	11:38	11:47	11:55	12:05	12:10	12:18	12:28		12:36	
103A	11:26	11:35	11:38	11:48	11:58	12:07	12:15	12:25	12:30	12:38	12:48		12:56	12:59
103A	11:45	11:54	11:57	12:07	12:17	12:26	12:34	12:44	12:49	12:57	1:07		1:15	1:18
103B			12:13	12:24	12:35	12:44	12:52	1:03	1:09	1:17	1:28		1:36	
103A	12:18	12:28	12:31	12:42	12:53	1:02	1:10	1:21	1:27	1:35	1:46		1:54	1:57
103A	12:37	12:47	12:50	1:01	1:12	1:21	1:29	1:40	1:46	1:54	2:05		2:13	2:16
103B	12:56	1:06	1:09	1:20	1:31	1:40	1:49	1:59	2:04	2:13	2:23		2:31	
103A	1:16	1:26	1:29	1:40	1:51	2:00	2:09	2:19	2:24	2:33	2:43		2:51	2:54
103A	1:36	1:46	1:49	2:00	2:11	2:20	2:29	2:39	2:44	2:53	3:04		3:12	3:15
103B	1:56	2:06	2:09	2:20	2:31	2:40	2:49	2:59	3:04	3:13	3:24		3:32	
103A	2:16	2:26	2:29	2:40	2:51	3:00	3:09	3:19	3:24	3:33	3:44		3:52	3:55
103A	2:36	2:46	2:49	3:00	3:11	3:20	3:29	3:39	3:44	3:53	4:04		4:12	4:15
103B	2:56	3:06	3:09	3:20	3:31	3:40	3:49	3:59	4:04	4:13	4:24		4:32	
103A	3:16	3:26	3:29	3:40	3:51	4:00	4:09	4:19	4:24	4:33	4:44		4:52	4:55
103A	3:36	3:46	3:49	4:00	4:11	4:20	4:29	4:39	4:44	4:53	5:04		5:12	5:15
103B	3:56	4:06	4:09	4:20	4:31	4:40	4:49	4:59	5:04	5:13	5:24		5:32	
103A	4:16	4:26	4:29	4:40	4:51	5:00	5:09	5:19	5:24	5:33	5:44		5:52	5:55
103A	4:35	4:45	4:48	4:59	5:10	5:19	5:28	5:38	5:43	5:52	6:03		6:11	6:14
103B	4:55	5:05	5:08	5:19	5:30	5:39	5:48	5:58	6:03	6:12	6:23		6:31	
103A	5:16	5:26	5:29	5:39	5:50	5:58	6:06	6:15	6:20	6:28	6:38		6:46	6:49
103A	5:36	5:46	5:49	5:59	6:10	6:18	6:26	6:35	6:40	6:48	6:58		7:06	7:09
103B	5:57	6:06	6:09	6:18	6:28	6:36	6:43	6:51	6:56	7:03	7:13		7:20	
103	6:17	6:26	6:29	6:38	6:48	6:56	7:03	7:11	7:16	7:23	7:33			
103A	6:37	6:46	6:49	6:58	7:08	7:16	7:23	7:31	7:36	7:43	7:53		8:00	8:03
103B	7:05		7:13	7:22	7:31	7:38	7:45	7:52	7:57	8:04	8:14		8:21	
103A	7:27		7:35	7:44	7:52	7:59	8:07	8:14	8:18	8:25	8:34		8:41	8:44
103A	7:52		8:00	8:09	8:17	8:24	8:32	8:39	8:43	8:50	8:59		9:06	9:09
103A	8:22		8:30	8:39	8:47	8:54	9:02	9:09	9:13	9:19	9:28		9:35	9:39
103A	8:54		9:01	9:10	9:18	9:24	9:31	9:38	9:42	9:48	9:57		10:04	10:07
103A	9:24		9:31	9:40	9:48	9:54	10:01	10:08	10:12	10:18	10:27		10:34	10:37
103A	9:54		10:01	10:09	10:17	10:23	10:30	10:36	10:40	10:46	10:54		11:01	11:03
103A	10:24		10:31	10:38	10:45	10:51	10:57	11:03	11:07	11:12	11:20		11:26	11:28
103A	10:54		11:01	11:08	11:15	11:21	11:27	11:33	11:37	11:42	11:50		11:56	11:58
103	11:24		11:31	11:38	11:45	11:51	11:57	12:03	12:07	12:12	12:20	12:28		
103	11:54		12:01	12:08	12:15	12:20	12:25	12:30	12:33	12:38	12:46	12:54		

NOTE: □ Trip serves Deer Springs then terminates at Timepoint (C). No service north of Deer Springs on this trip.

NOTA: El viaje sirve a Deer Springs y luego finaliza en el punto de tiempo (C). No hay servicio al norte de Deer Springs en este viaje.

103

24 hour service (Deer Springs to Sunset only)



NOTE: Mobility Training Center (Timepoint) is served in both directions on most Weekday daytime trips. On weekends, most trips will remain on Decatur without entering Mobility Training Center. See schedules for details.

NOTA: Mobility Training Center (punto de tiempo) se sirve en ambas direcciones en la mayoría de los viajes diarios de lunes a viernes. Los fines de semana, la mayoría de los viajes permanecerán en la calle Decatur sin ingresar al Mobility Training Center. Ver los horarios para más detalles.

Additional bus stops approximately every 1/4 mile between time points.
 Los autobuses adicionales se detienen aproximadamente cada 1/4 de milla entre los puntos de horario.

103

24 hour service (Deer Springs to Sunset only)

103 Decatur | Saturdays

SOUTHBOUND SATURDAYS

▼ ROUTE	ⓑ	Ⓐ	Ⓒ	Ⓓ	Ⓔ	Ⓕ	Ⓖ	Ⓗ	Ⓘ	Ⓝ	Ⓚ	Ⓛ	Ⓜ	Ⓝ
	NB Decatur & Elkhorn	EB Grand Teton & Decatur	SB Decatur at Shadow Mtn. Marketplace	Ann	Cheyenne	Lake Mead Blvd.	Washington	Charleston	Sahara	Spring Mtn.	Tropicana	Mobility Training Center	SB Decatur after Sunset	Decatur & Blue Diamond
103	▪	▪	1:25	1:28	1:36	1:41	1:45	1:52	1:56	2:01	2:08	2:14	▪	▪
103	▪	▪	2:24	2:27	2:35	2:40	2:44	2:51	2:55	3:00	3:07	3:13	▪	▪
103	▪	▪	3:24	3:27	3:35	3:40	3:44	3:51	3:55	4:00	4:07	4:13	▪	▪
103	▪	▪	4:04	4:07	4:15	4:20	4:24	4:31	4:35	4:40	4:47	▪	4:53	5:02
103	▪	▪	4:34	4:37	4:45	4:50	4:54	5:01	5:05	5:10	5:17	▪	5:23	5:32
103A	▪	4:50	5:00	5:04	5:12	5:18	5:22	5:29	5:34	5:39	5:46	▪	5:52	6:02
103	▪	▪	5:23	5:27	5:36	5:43	5:47	5:55	6:00	6:06	6:14	▪	6:20	6:30
103A	▪	5:36	5:47	5:51	6:01	6:08	6:13	6:22	6:28	6:34	6:42	▪	6:48	6:58
103B	6:00	▪	6:13	6:17	6:27	6:34	6:39	6:48	6:54	7:00	7:08	▪	7:14	7:24
103A	▪	6:28	6:39	6:43	6:53	7:00	7:05	7:14	7:20	7:26	7:34	▪	7:40	7:50
103B	6:48	▪	7:02	7:07	7:17	7:24	7:29	7:39	7:46	7:52	8:01	▪	8:08	8:18
103A	▪	7:17	7:28	7:33	7:43	7:50	7:55	8:05	8:12	8:18	8:27	▪	8:34	8:44
103B	7:41	▪	7:55	8:00	8:10	8:17	8:22	8:32	8:39	8:45	8:54	▪	9:01	9:11
103A	▪	8:11	8:22	8:27	8:37	8:44	8:49	8:59	9:06	9:12	9:21	▪	9:28	9:38
103B	8:35	▪	8:49	8:54	9:04	9:11	9:16	9:26	9:33	9:39	9:48	▪	9:55	10:05
103A	▪	9:05	9:16	9:21	9:31	9:38	9:43	9:53	10:00	10:06	10:15	▪	10:22	10:32
103B	9:25	▪	9:39	9:44	9:54	10:02	10:07	10:18	10:25	10:32	10:41	▪	10:48	10:58
103A	▪	9:53	10:04	10:09	10:19	10:27	10:32	10:43	10:50	10:57	11:06	▪	11:13	11:23
103B	10:15	▪	10:29	10:34	10:44	10:52	10:58	11:09	11:16	11:23	11:33	▪	11:40	11:50
103A	▪	10:44	10:55	11:00	11:10	11:18	11:24	11:35	11:42	11:49	11:59	▪	12:06	12:16
103B	11:08	▪	11:22	11:27	11:37	11:45	11:51	12:02	12:09	12:16	12:26	▪	12:33	12:43
103A	▪	11:37	11:49	11:54	12:04	12:12	12:18	12:29	12:37	12:44	12:54	▪	1:01	1:11
103B	12:01	▪	12:16	12:21	12:31	12:39	12:45	12:56	1:04	1:11	1:21	▪	1:28	1:38
103A	▪	12:31	12:43	12:48	12:58	1:06	1:12	1:23	1:31	1:38	1:48	▪	1:55	2:05
103B	12:55	▪	1:10	1:15	1:25	1:33	1:39	1:50	1:58	2:05	2:15	▪	2:22	2:32
103A	▪	1:25	1:37	1:42	1:52	2:00	2:06	2:17	2:25	2:32	2:42	▪	2:49	2:59
103B	1:49	▪	2:04	2:09	2:19	2:27	2:33	2:44	2:52	2:59	3:09	▪	3:16	3:26
103A	▪	2:19	2:31	2:36	2:46	2:54	3:00	3:11	3:19	3:26	3:36	▪	3:43	3:53
103B	2:43	▪	2:58	3:03	3:13	3:21	3:27	3:38	3:46	3:53	4:03	▪	4:10	4:20
103A	▪	3:13	3:25	3:30	3:40	3:48	3:54	4:05	4:13	4:20	4:30	▪	4:37	4:47
103B	3:37	▪	3:52	3:57	4:07	4:15	4:21	4:32	4:40	4:47	4:57	▪	5:04	5:14
103A	▪	4:07	4:19	4:24	4:34	4:42	4:48	4:59	5:07	5:14	5:24	▪	5:31	5:41
103B	4:31	▪	4:46	4:51	5:01	5:09	5:15	5:26	5:34	5:41	5:51	▪	5:58	6:08
103A	▪	5:01	5:13	5:18	5:28	5:36	5:41	5:52	5:59	6:06	6:16	▪	6:23	6:33
103B	5:26	▪	5:40	5:45	5:55	6:03	6:08	6:19	6:26	6:33	6:43	▪	6:50	7:00
103A	▪	5:56	6:08	6:13	6:23	6:30	6:35	6:45	6:52	6:59	7:08	▪	7:15	7:25
103B	6:21	▪	6:35	6:40	6:50	6:57	7:02	7:12	7:19	7:26	7:35	▪	7:42	7:52
103A	▪	6:51	7:02	7:07	7:17	7:24	7:28	7:38	7:44	7:51	8:00	8:07	▪	▪
103B	7:14	▪	7:28	7:33	7:43	7:50	7:54	8:04	8:10	8:17	8:26	▪	8:33	8:43
103A	▪	7:47	7:58	8:03	8:13	8:20	8:24	8:34	8:40	8:47	8:56	▪	9:03	9:13
103	▪	▪	8:29	8:34	8:44	8:50	8:54	9:04	9:10	9:17	9:25	▪	9:31	9:40
103A	▪	8:49	8:59	9:04	9:14	9:20	9:24	9:34	9:40	9:47	9:55	▪	10:01	10:10
103A	▪	9:20	9:30	9:34	9:44	9:50	9:54	10:04	10:10	10:16	10:24	▪	10:30	10:39
103A	▪	9:50	10:00	10:04	10:14	10:20	10:24	10:34	10:40	10:46	10:54	▪	11:00	11:09
103A	▪	10:20	10:30	10:34	10:43	10:49	10:53	11:02	11:07	11:13	11:21	▪	11:27	11:36
103A	▪	10:51	11:00	11:04	11:12	11:18	11:22	11:30	11:35	11:41	11:49	11:55	▪	▪
103A	▪	11:41	11:50	11:54	12:02	12:08	12:12	12:20	12:24	12:29	12:37	12:43	▪	▪
103	▪	▪	12:39	12:42	12:50	12:55	12:59	1:06	1:10	1:15	1:22	1:28	▪	▪

SEE MAP ON PAGE 47 & 49
Ver mapa en la página 47 y 49

103

24 hour service (Deer Springs to Sunset only)

NORTHBOUND SATURDAYS

ROUTE	Decatur & Blue Diamond	Mobility Training Center	NB Decatur after Sunset	Tropicana	Spring Mtn.	Sahara	Charleston	Washington	Lake Mead Blvd.	Cheyenne	Ann	SB Shadow Mtn. Marketplace (after short loop)	NB Decatur & Elkhorn	EB Grand Teton & Decatur
▼	Ⓝ	Ⓛ	Ⓜ	Ⓚ	Ⓝ	Ⓛ	Ⓜ	Ⓝ	Ⓛ	Ⓜ	Ⓝ	Ⓛ	Ⓜ	Ⓝ
103	12:31	12:38	12:45	12:50	12:55	1:00	1:03	1:08	1:15	1:23				
103	1:30	1:37	1:44	1:49	1:54	1:59	2:02	2:07	2:14	2:22				
103	2:28	2:30	2:37	2:44	2:49	2:54	2:59	3:02	3:07	3:14	3:22			
103	3:25	3:27	3:34	3:41	3:46	3:51	3:56	3:59	4:04	4:11	4:19			
103A	4:25	4:27	4:34	4:41	4:46	4:51	4:56	4:59	5:04	5:12		5:18	5:21	
103A	5:17	5:24	5:31	5:38	5:44	5:49	5:55	5:59	6:04	6:12		6:18	6:21	
103A	5:45	5:52	5:59	6:07	6:13	6:19	6:26	6:31	6:37	6:45		6:52	6:55	
103B	6:15	6:22	6:29	6:37	6:43	6:49	6:56	7:01	7:07	7:15		7:22		
103A	6:41	6:49	6:57	7:05	7:12	7:19	7:26	7:31	7:37	7:45		7:52	7:55	
103B	7:10	7:18	7:26	7:34	7:41	7:48	7:55	8:00	8:07	8:16		8:23		
103A	7:37	7:45	7:53	8:01	8:08	8:15	8:22	8:27	8:34	8:43		8:50	8:53	
103A	8:05	8:13	8:21	8:29	8:36	8:43	8:51	8:56	9:03	9:13		9:20	9:23	
103B	8:32	8:40	8:48	8:56	9:04	9:12	9:21	9:26	9:33	9:43		9:50		
103A	9:02	9:10	9:18	9:26	9:34	9:42	9:51	9:56	10:03	10:13		10:20	10:23	
103B	9:30	9:38	9:47	9:56	10:04	10:12	10:21	10:26	10:33	10:43		10:50		
103A	9:57	10:05	10:14	10:23	10:31	10:39	10:48	10:53	11:00	11:10		11:17	11:20	
103B	10:22	10:30	10:39	10:49	10:57	11:05	11:15	11:20	11:27	11:37		11:45		
103A	10:48	10:56	11:05	11:15	11:23	11:31	11:41	11:46	11:53	12:03		12:11	12:14	
103B	11:12	11:20	11:30	11:40	11:48	11:57	12:07	12:12	12:20	12:30		12:38		
103A	11:39	11:47	11:57	12:07	12:15	12:24	12:34	12:39	12:47	12:57		1:05	1:08	
103B	12:06	12:14	12:24	12:34	12:42	12:51	1:01	1:06	1:14	1:24		1:32		
103A	12:33	12:41	12:51	1:01	1:09	1:18	1:28	1:33	1:41	1:51		1:59	2:02	
103B	1:00	1:08	1:18	1:28	1:36	1:45	1:55	2:00	2:08	2:18		2:26		
103A	1:27	1:35	1:45	1:55	2:03	2:12	2:22	2:27	2:35	2:45		2:53	2:56	
103B	1:54	2:02	2:12	2:22	2:30	2:39	2:49	2:54	3:02	3:12		3:20		
103A	2:21	2:29	2:39	2:49	2:57	3:06	3:16	3:21	3:29	3:39		3:47	3:50	
103B	2:48	2:56	3:06	3:16	3:24	3:33	3:43	3:48	3:56	4:06		4:14		
103A	3:15	3:23	3:33	3:43	3:51	4:00	4:10	4:15	4:23	4:33		4:41	4:44	
103B	3:42	3:50	4:00	4:10	4:18	4:27	4:37	4:42	4:50	5:00		5:08		
103A	4:09	4:17	4:27	4:37	4:45	4:54	5:04	5:09	5:17	5:27		5:35	5:38	
103B	4:36	4:44	4:54	5:04	5:12	5:21	5:31	5:36	5:44	5:54		6:02		
103A	5:03	5:11	5:21	5:31	5:39	5:48	5:58	6:03	6:11	6:21		6:29	6:32	
103B	5:30	5:38	5:48	5:58	6:06	6:15	6:24	6:29	6:36	6:46		6:54		
103A	5:58	6:06	6:15	6:24	6:32	6:40	6:49	6:54	7:01	7:11		7:18	7:21	
103A	6:25	6:33	6:42	6:51	6:58	7:06	7:14	7:19	7:26	7:36		7:43	7:46	
103	6:54	7:02	7:11	7:20	7:27	7:35	7:43	7:48	7:55	8:05	8:13			
103A	7:22	7:30	7:39	7:47	7:54	8:02	8:09	8:13	8:20	8:29		8:36	8:39	
103A	7:52	8:00	8:09	8:17	8:24	8:32	8:39	8:43	8:50	8:59		9:06	9:09	
103A	8:22	8:30	8:39	8:47	8:54	9:02	9:09	9:13	9:19	9:28		9:35	9:38	
103A	8:54	9:01	9:10	9:18	9:24	9:31	9:38	9:42	9:48	9:57		10:04	10:07	
103A	9:24	9:31	9:40	9:48	9:54	10:01	10:08	10:12	10:18	10:27		10:34	10:37	
103A	9:54	10:01	10:09	10:17	10:23	10:30	10:36	10:40	10:46	10:54		11:01	11:03	
103A	10:24	10:31	10:38	10:45	10:51	10:57	11:03	11:07	11:12	11:20		11:26	11:28	
103A	10:54	11:01	11:08	11:15	11:21	11:27	11:33	11:37	11:42	11:50		11:56	11:58	
103	11:24	11:31	11:38	11:45	11:51	11:57	12:03	12:07	12:12	12:20	12:28			
103	11:54	12:01	12:08	12:15	12:20	12:25	12:30	12:33	12:38	12:46	12:54			

NOTE: ☐ Trip serves Deer Springs then terminates at Timepoint Ⓞ. No service north of Deer Springs on this trip.

NOTA: El viaje sirve a Deer Springs y luego finaliza en el punto de tiempo Ⓞ. No hay servicio al norte de Deer Springs en este viaje.

SEE MAP ON PAGE 47 & 49
Ver mapa en la página 47 y 49

103

24 hour service (Deer Springs to Sunset only)

103 Decatur | Sundays

SOUTHBOUND SUNDAYS

▼ ROUTE	ⓑ	Ⓐ	Ⓒ	Ⓓ	Ⓔ	Ⓕ	Ⓖ	Ⓗ	Ⓘ	ⓙ	Ⓚ	Ⓛ	Ⓜ	Ⓝ
	NB Decatur & Elkhorn	EB Grand Teton & Decatur	SB Decatur at Shadow Mtn. Marketplace	Ann	Cheyenne	Lake Mead Blvd.	Washington	Charleston	Sahara	Spring Mtn.	Tropicana	Mobility Training Center	SB Decatur after Sunset	Decatur & Blue Diamond
103	▪	▪	1:25	1:28	1:36	1:41	1:45	1:52	1:56	2:01	2:08	2:14	▪	▪
103	▪	▪	2:24	2:27	2:35	2:40	2:44	2:51	2:55	3:00	3:07	3:13	▪	▪
103	▪	▪	3:24	3:27	3:35	3:40	3:44	3:51	3:55	4:00	4:07	4:13	▪	▪
103	▪	▪	4:24	4:27	4:35	4:40	4:44	4:51	4:55	5:00	5:07	▪	5:13	5:22
103A	▪	4:50	4:59	5:03	5:11	5:17	5:21	5:28	5:32	5:38	5:45	▪	5:51	6:00
103	▪	▪	5:26	5:30	5:39	5:45	5:49	5:57	6:02	6:08	6:15	▪	6:21	6:31
103A	▪	5:46	5:56	6:00	6:09	6:15	6:19	6:27	6:32	6:38	6:45	▪	6:51	7:01
103B	6:11	▪	6:24	6:28	6:37	6:43	6:47	6:55	7:00	7:06	7:13	▪	7:19	7:29
103A	▪	6:38	6:49	6:53	7:02	7:09	7:14	7:22	7:28	7:34	7:42	▪	7:48	7:58
103B	7:03	▪	7:17	7:21	7:30	7:37	7:42	7:50	7:56	8:02	8:10	▪	8:16	8:26
103A	▪	7:33	7:44	7:49	7:58	8:05	8:10	8:19	8:25	8:31	8:39	▪	8:46	8:56
103B	8:00	▪	8:14	8:19	8:28	8:35	8:40	8:49	8:55	9:01	9:09	9:15	▪	▪
103A	▪	8:31	8:42	8:47	8:56	9:03	9:08	9:18	9:25	9:32	9:40	▪	9:47	9:57
103B	8:52	▪	9:06	9:11	9:20	9:27	9:32	9:42	9:49	9:56	10:04	▪	10:11	10:21
103A	▪	9:19	9:30	9:35	9:44	9:51	9:56	10:06	10:13	10:20	10:28	▪	10:35	10:45
103B	9:44	▪	9:58	10:03	10:12	10:19	10:24	10:34	10:41	10:48	10:56	▪	11:03	11:13
103A	▪	10:17	10:28	10:33	10:42	10:49	10:54	11:04	11:11	11:18	11:26	11:33	▪	▪
103B	10:40	▪	10:54	10:59	11:09	11:16	11:22	11:33	11:40	11:47	11:56	▪	12:03	12:13
103A	▪	11:12	11:24	11:29	11:39	11:46	11:52	12:03	12:10	12:17	12:26	▪	12:33	12:43
103B	11:40	▪	11:54	11:59	12:09	12:16	12:22	12:33	12:40	12:47	12:56	▪	1:03	1:13
103A	▪	12:12	12:24	12:29	12:39	12:46	12:52	1:03	1:10	1:17	1:26	▪	1:33	1:43
103B	12:40	▪	12:54	12:59	1:09	1:16	1:22	1:33	1:40	1:47	1:56	▪	2:03	2:13
103A	▪	1:12	1:24	1:29	1:39	1:46	1:52	2:03	2:10	2:17	2:26	▪	2:33	2:43
103B	1:40	▪	1:54	1:59	2:09	2:16	2:22	2:33	2:40	2:47	2:56	▪	3:03	3:13
103A	▪	2:12	2:24	2:29	2:39	2:46	2:52	3:03	3:10	3:17	3:26	▪	3:33	3:43
103B	2:40	▪	2:54	2:59	3:09	3:16	3:22	3:33	3:40	3:47	3:56	▪	4:03	4:13
103A	▪	3:12	3:24	3:29	3:39	3:46	3:52	4:03	4:10	4:17	4:26	▪	4:33	4:43
103B	3:40	▪	3:54	3:59	4:09	4:16	4:22	4:33	4:40	4:47	4:56	▪	5:03	5:13
103A	▪	4:12	4:24	4:29	4:39	4:46	4:52	5:03	5:10	5:17	5:26	▪	5:33	5:43
103B	4:41	▪	4:55	5:00	5:10	5:17	5:22	5:33	5:40	5:47	5:56	▪	6:02	6:12
103A	▪	5:13	5:25	5:30	5:40	5:47	5:52	6:03	6:10	6:17	6:26	▪	6:32	6:42
103B	5:41	▪	5:55	6:00	6:10	6:17	6:22	6:33	6:40	6:47	6:56	▪	7:02	7:12
103A	▪	6:15	6:26	6:30	6:40	6:47	6:52	7:02	7:08	7:15	7:24	▪	7:30	7:40
103B	6:42	▪	6:56	7:00	7:10	7:17	7:22	7:32	7:38	7:45	7:54	8:00	▪	▪
103A	▪	7:18	7:28	7:32	7:42	7:48	7:52	8:02	8:08	8:15	8:23	▪	8:29	8:38
103	▪	▪	7:59	8:03	8:13	8:19	8:23	8:33	8:39	8:46	8:54	▪	9:00	9:09
103A	▪	8:19	8:29	8:33	8:43	8:49	8:53	9:03	9:09	9:16	9:24	▪	9:30	9:39
103A	▪	8:49	8:59	9:03	9:13	9:19	9:23	9:33	9:39	9:46	9:54	▪	10:00	10:09
103A	▪	9:20	9:30	9:34	9:43	9:49	9:53	10:02	10:08	10:14	10:22	▪	10:28	10:37
103A	▪	9:50	10:00	10:04	10:13	10:19	10:23	10:32	10:38	10:44	10:52	▪	10:58	11:07
103A	▪	10:20	10:30	10:34	10:43	10:49	10:53	11:02	11:07	11:13	11:21	▪	11:27	11:36
103A	▪	10:51	11:00	11:04	11:12	11:18	11:22	11:30	11:35	11:41	11:49	11:55	▪	▪
103A	▪	11:41	11:50	11:54	12:02	12:08	12:12	12:20	12:24	12:29	12:37	12:43	▪	▪
103	▪	▪	12:39	12:42	12:50	12:55	12:59	1:06	1:10	1:15	1:22	1:28	▪	▪

SEE MAP ON PAGE 47 & 49
Ver mapa en la página 47 y 49

103

24 hour service (Deer Springs to Sunset only)

NORTHBOUND SUNDAYS

ROUTE	Decatur & Blue Diamond	Mobility Training Center	NB Decatur after Sunset	Tropicana	Spring Mtn.	Sahara	Charleston	Washington	Lake Mead Blvd.	Cheyenne	Ann	SB Shadow Mtn. Marketplace (after short loop)	NB Decatur & Elkhorn	EB Grand Teton & Decatur
▼	(N)	(L)	(M)	(K)	(J)	(I)	(H)	(G)	(F)	(E)	(D)	(C)	(B)	(A)
103	▪	▪	12:31	12:38	12:45	12:50	12:55	1:00	1:03	1:08	1:15	1:23	▪	▪
103	▪	▪	1:30	1:37	1:44	1:49	1:54	1:59	2:02	2:07	2:14	2:22	▪	▪
103	▪	2:28	2:30	2:37	2:44	2:49	2:54	2:59	3:02	3:07	3:14	3:22	▪	▪
103	▪	3:25	3:27	3:34	3:41	3:46	3:51	3:56	3:59	4:04	4:11	4:19	▪	▪
103	▪	4:24	4:26	4:33	4:40	4:45	4:50	4:55	4:58	5:03	5:10	5:18	▪	▪
103A	▪	▪	▪	▪	▪	▪	▪	▪	▪	▪	5:35	▪	5:41	5:44
103A	5:15	▪	5:22	5:29	5:36	5:42	5:47	5:53	5:57	6:03	6:11	▪	6:17	6:20
103B	5:45	▪	5:52	5:59	6:06	6:12	6:17	6:23	6:27	6:33	6:41	▪	6:47	▪
103A	6:12	▪	6:20	6:27	6:34	6:41	6:47	6:54	6:58	7:04	7:12	▪	7:19	7:22
103B	6:42	▪	6:50	6:57	7:04	7:11	7:17	7:24	7:28	7:34	7:42	▪	7:49	▪
103A	7:11	▪	7:19	7:26	7:33	7:40	7:46	7:53	7:57	8:03	8:11	▪	8:18	8:21
103A	7:39	▪	7:47	7:55	8:03	8:10	8:17	8:24	8:28	8:34	8:42	▪	8:49	8:52
103B	8:09	▪	8:17	8:25	8:33	8:40	8:47	8:54	8:58	9:04	9:12	▪	9:19	▪
103A	8:38	▪	8:46	8:54	9:02	9:09	9:16	9:24	9:29	9:35	9:44	▪	9:51	9:54
103B	9:08	▪	9:16	9:24	9:32	9:39	9:46	9:54	9:59	10:05	10:14	▪	10:21	▪
103A	▪	▪	9:46	9:54	10:02	10:09	10:16	10:24	10:29	10:35	10:44	▪	10:51	10:54
103B	10:08	▪	10:16	10:24	10:32	10:39	10:46	10:54	10:59	11:05	11:14	▪	11:21	▪
103A	10:33	▪	10:41	10:49	10:58	11:06	11:14	11:23	11:28	11:34	11:44	▪	11:52	11:55
103B	11:02	▪	11:10	11:18	11:27	11:35	11:43	11:52	11:57	12:03	12:13	▪	12:21	▪
103A	11:29	▪	11:37	11:46	11:55	12:03	12:11	12:21	12:26	12:33	12:43	▪	12:51	12:54
103B	▪	▪	12:07	12:16	12:25	12:33	12:41	12:51	12:56	1:03	1:13	▪	1:21	▪
103A	12:29	▪	12:37	12:46	12:55	1:03	1:11	1:21	1:26	1:33	1:43	▪	1:51	1:54
103B	12:59	▪	1:07	1:16	1:25	1:33	1:41	1:51	1:56	2:03	2:13	▪	2:21	▪
103A	1:29	▪	1:37	1:46	1:55	2:03	2:11	2:21	2:26	2:33	2:43	▪	2:51	2:54
103B	1:59	▪	2:07	2:16	2:25	2:33	2:41	2:51	2:56	3:03	3:13	▪	3:21	▪
103A	2:29	▪	2:37	2:46	2:55	3:03	3:11	3:21	3:26	3:33	3:43	▪	3:51	3:54
103B	2:59	▪	3:07	3:16	3:25	3:33	3:41	3:51	3:56	4:03	4:13	▪	4:21	▪
103A	3:29	▪	3:37	3:46	3:55	4:03	4:11	4:21	4:26	4:33	4:43	▪	4:51	4:54
103B	3:59	▪	4:07	4:16	4:25	4:33	4:41	4:50	4:55	5:02	5:12	▪	5:19	▪
103A	4:29	▪	4:37	4:46	4:55	5:03	5:11	5:20	5:25	5:32	5:42	▪	5:49	5:52
103B	4:59	▪	5:07	5:16	5:25	5:33	5:41	5:49	5:54	6:00	6:10	▪	6:17	▪
103A	5:28	▪	5:36	5:45	5:54	6:02	6:10	6:18	6:23	6:29	6:39	▪	6:46	6:49
103A	5:56	▪	6:04	6:12	6:21	6:28	6:36	6:44	6:49	6:55	7:05	▪	7:12	7:15
103	6:23	▪	6:31	6:39	6:48	6:55	7:03	7:11	7:16	7:22	7:32	7:40	▪	▪
103A	6:53	▪	7:01	7:09	7:17	7:24	7:31	7:38	7:42	7:48	7:57	▪	8:04	8:07
103A	7:23	▪	7:31	7:39	7:47	7:54	8:01	8:08	8:12	8:18	8:27	▪	8:34	8:37
103A	7:53	▪	8:01	8:09	8:17	8:24	8:31	8:38	8:42	8:48	8:57	▪	9:04	9:07
103A	▪	▪	8:31	8:39	8:47	8:54	9:01	9:08	9:12	9:18	9:27	▪	9:34	9:37
103A	8:54	▪	9:01	9:09	9:17	9:23	9:30	9:37	9:41	9:47	9:56	▪	10:03	10:06
103A	9:24	▪	9:31	9:39	9:47	9:53	10:00	10:07	10:11	10:17	10:26	▪	10:33	10:36
103A	9:54	▪	10:01	10:09	10:17	10:23	10:30	10:36	10:40	10:46	10:54	▪	11:01	10:56
103A	10:24	▪	10:31	10:38	10:45	10:51	10:57	11:03	11:07	11:12	11:20	▪	11:26	11:28
103A	10:54	▪	11:01	11:08	11:15	11:21	11:27	11:33	11:37	11:42	11:50	▪	11:56	11:58
103	11:24	▪	11:31	11:38	11:45	11:51	11:57	12:03	12:07	12:12	12:20	12:28	▪	▪
103	11:54	▪	12:01	12:08	12:15	12:20	12:25	12:30	12:33	12:38	12:46	12:54	▪	▪

NOTE: □ Trip serves Deer Springs then terminates at **Timepoint C**. No service north of Deer Springs on this trip.

NOTA: El viaje sirve a Deer Springs y luego finaliza en el punto de **tiempo C**. No hay servicio al norte de Deer Springs en este viaje.

SEE MAP ON PAGE 47 & 49
Ver mapa en la página 47 y 49

103

24 hour service (Deer Springs to Sunset only)

104 Valley View | Weekdays

104

SOUTHBOUND WEEKDAYS

	(A) Tenaya & Mtn. View Hosp. (Cheyenne)	(B) Lake Mead Blvd.	(C) Washington & Jones	(D) Valley View & Meadows Mall	(E) Charleston	(F) Sahara	(G) Spring Mtn.	(H) Valley View & Tropicana	(I) Russell & Valley View	(J) S. Strip Transit Terminal (SSTT)
4:14	4:19	4:26	4:29	4:33	4:38	4:45	4:49	4:57		
4:44	4:49	4:56	4:59	5:03	5:08	5:15	5:19	5:27		
5:00	5:11	5:17	5:24	5:28	5:33	5:39	5:47	6:00		
5:29	5:40	5:46	5:54	5:58	6:03	6:09	6:17	6:22	6:31	
5:58	6:10	6:16	6:24	6:28	6:33	6:39	6:47	6:52	7:01	
6:24	6:37	6:44	6:53	6:58	7:03	7:09	7:18	7:23	7:33	
6:53	7:07	7:14	7:23	7:28	7:33	7:39	7:48	7:53	8:03	
7:24	7:38	7:45	7:54	7:59	8:04	8:10	8:19	8:24	8:34	
7:54	8:08	8:15	8:24	8:29	8:34	8:40	8:49	8:54	9:04	
8:21	8:34	8:40	8:48	8:53	8:58	9:04	9:12	9:17	9:27	
8:45	8:58	9:04	9:12	9:17	9:22	9:28	9:36	9:41	9:51	
9:12	9:25	9:31	9:39	9:44	9:49	9:55	10:03	10:08	10:18	
9:40	9:53	9:59	10:07	10:12	10:17	10:23	10:31	10:36	10:46	
10:09	10:22	10:28	10:36	10:41	10:46	10:52	11:00	11:05	11:15	
10:36	10:50	10:56	11:05	11:10	11:15	11:22	11:30	11:35	11:45	
11:06	11:20	11:26	11:35	11:40	11:45	11:52	12:00	12:05	12:15	
11:36	11:50	11:56	12:05	12:10	12:15	12:22	12:30	12:35	12:45	
12:06	12:20	12:26	12:35	12:40	12:45	12:52	1:00	1:05	1:15	
12:35	12:49	12:55	1:04	1:09	1:14	1:21	1:30	1:35	1:46	
1:05	1:19	1:25	1:34	1:39	1:44	1:51	2:00	2:05	2:16	
1:30	1:45	1:52	2:02	2:08	2:14	2:21	2:30	2:36	2:47	
2:00	2:15	2:22	2:32	2:38	2:44	2:51	3:00	3:06	3:17	
2:31	2:46	2:53	3:03	3:09	3:15	3:22	3:31	3:37	3:48	
3:01	3:16	3:23	3:33	3:39	3:45	3:52	4:01	4:07	4:18	
3:33	3:48	3:54	4:03	4:08	4:14	4:21	4:30	4:35	4:46	
4:03	4:18	4:24	4:33	4:38	4:44	4:51	5:00	5:05	5:16	
4:33	4:48	4:54	5:03	5:08	5:14	5:21	5:30	5:35	5:46	
5:04	5:18	5:24	5:33	5:38	5:43	5:50	5:58	6:03	6:13	
5:35	5:48	5:54	6:03	6:07	6:12	6:18	6:26	6:30	6:40	
6:05	6:18	6:24	6:33	6:37	6:42	6:48	6:56	7:00	7:10	
6:36	6:48	6:53	7:01	7:05	7:09	7:15	7:23	7:27	7:36	
7:06	7:18	7:23	7:31	7:35	7:39	7:45	7:53	7:57	8:06	
7:54	8:06	8:11	8:19	8:23	8:27	8:33	8:41	8:45	8:54	
8:48	9:00	9:05	9:13	9:17	9:21	9:27	9:35	9:39	9:48	
9:45	9:55	10:00	10:07	10:11	10:15	10:21	10:29	10:32	10:41	
10:40	10:50	10:55	11:02	11:05	11:09	11:14	11:21	11:24	11:32	
11:40	11:50	11:55	12:02	12:05	12:09	12:14	12:21	12:24	12:32	

NORTHBOUND WEEKDAYS

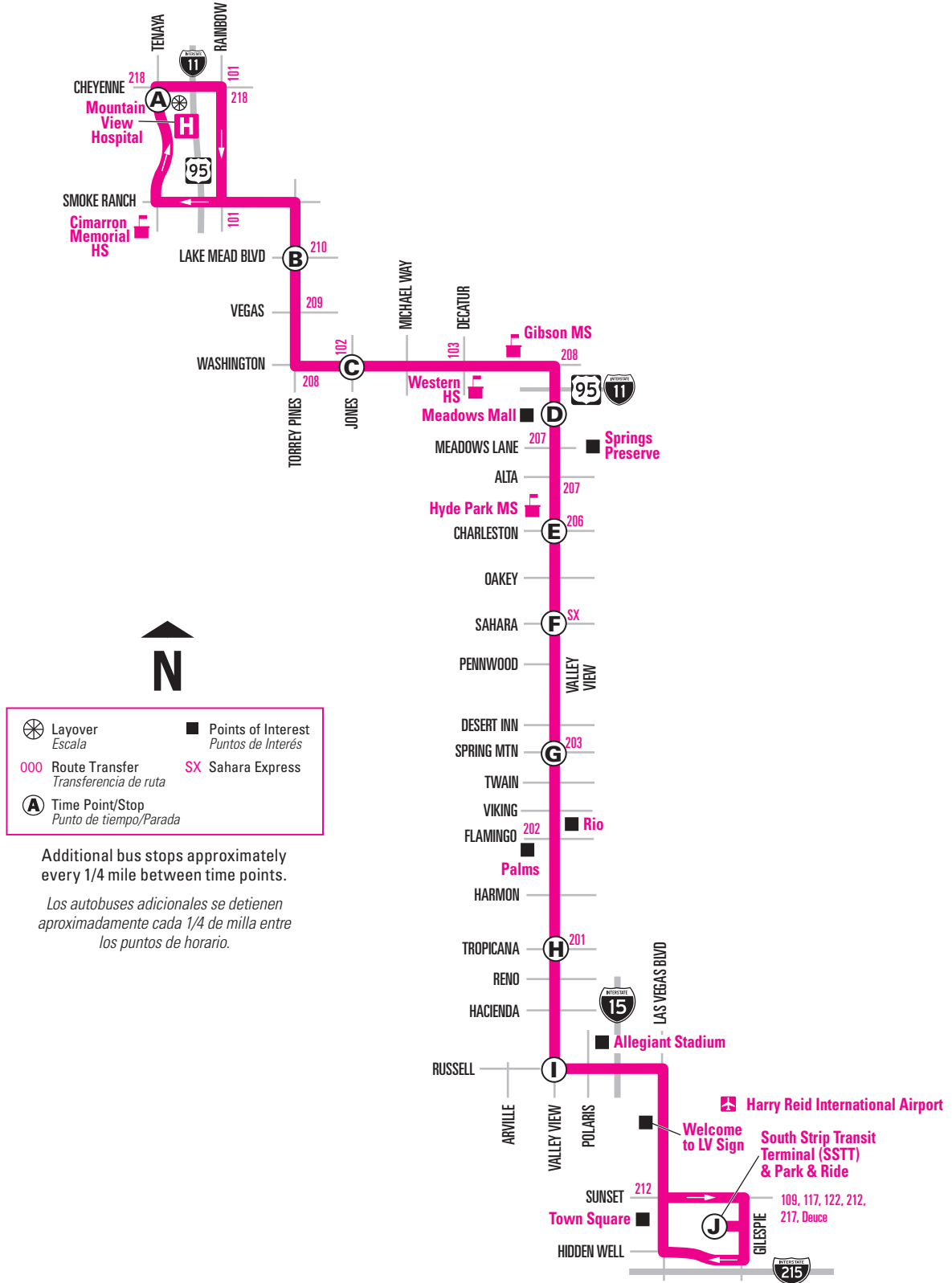
(J) S. Strip Transit Terminal (SSTT) Bay 14	(I) Valley View & Russell	(H) Valley View & Tropicana	(G) Spring Mtn.	(F) Sahara	(E) Charleston	(D) Valley View & Meadows Mall	(C) Washington & Jones	(B) Lake Mead Blvd.	(A) Tenaya & Mtn. View Hosp. (Cheyenne)
4:22	4:35	4:38	4:45	4:51	4:54	4:56	5:03	5:08	5:16
5:12	5:25	5:28	5:36	5:42	5:45	5:47	5:54	6:00	6:09
5:41	5:54	5:58	6:06	6:12	6:15	6:17	6:26	6:32	6:41
6:11	6:24	6:28	6:36	6:42	6:46	6:49	6:58	7:04	7:13
6:36	6:49	6:53	7:02	7:09	7:13	7:16	7:25	7:31	7:41
7:02	7:15	7:20	7:29	7:36	7:40	7:43	7:52	7:58	8:06
7:26	7:39	7:44	7:53	8:00	8:04	8:07	8:16	8:22	8:30
7:53	8:06	8:11	8:20	8:27	8:31	8:34	8:43	8:49	8:57
8:20	8:33	8:38	8:47	8:54	8:58	9:01	9:10	9:16	9:24
8:49	9:02	9:07	9:16	9:23	9:27	9:30	9:39	9:45	9:53
9:18	9:31	9:36	9:45	9:52	9:56	9:59	10:08	10:14	10:22
9:45	9:58	10:03	10:12	10:19	10:23	10:26	10:35	10:41	10:49
10:12	10:25	10:30	10:39	10:46	10:50	10:53	11:02	11:08	11:16
10:42	10:55	11:00	11:09	11:16	11:20	11:23	11:32	11:38	11:46
11:10	11:24	11:29	11:38	11:46	11:50	11:53	12:02	12:08	12:17
11:40	11:54	11:59	12:08	12:16	12:20	12:23	12:32	12:38	12:47
12:08	12:22	12:27	12:37	12:45	12:49	12:52	1:03	1:09	1:18
12:38	12:52	12:57	1:07	1:15	1:19	1:22	1:33	1:39	1:48
1:04	1:20	1:25	1:37	1:46	1:51	1:54	2:04	2:10	2:19
1:34	1:50	1:55	2:07	2:16	2:21	2:24	2:34	2:40	2:49
2:04	2:20	2:25	2:37	2:46	2:51	2:54	3:04	3:10	3:19
2:34	2:50	2:55	3:07	3:16	3:21	3:24	3:34	3:40	3:49
3:04	3:20	3:25	3:37	3:46	3:51	3:54	4:04	4:10	4:19
3:34	3:50	3:55	4:07	4:16	4:21	4:24	4:34	4:40	4:49
4:04	4:20	4:25	4:37	4:46	4:51	4:54	5:04	5:10	5:19
4:34	4:50	4:55	5:07	5:16	5:21	5:24	5:34	5:40	5:49
5:05	5:21	5:26	5:37	5:45	5:49	5:52	6:02	6:08	6:16
5:36	5:51	5:56	6:06	6:14	6:18	6:21	6:31	6:37	6:45
6:08	6:22	6:26	6:35	6:42	6:46	6:49	6:58	7:04	7:11
6:38	6:52	6:56	7:05	7:12	7:16	7:19	7:28	7:34	7:41
7:31	7:45	7:49	7:58	8:05	8:09	8:12	8:21	8:27	8:34
8:28	8:41	8:45	8:54	9:00	9:03	9:05	9:13	9:19	9:27
9:28	9:41	9:45	9:54	10:00	10:03	10:05	10:13	10:19	10:27
10:26	10:39	10:43	10:52	10:58	11:01	11:03	11:11	11:17	11:25
11:26	11:39	11:43	11:51	11:57	12:00	12:02	12:09	12:14	12:21
12:26	12:39	12:43	12:51	12:57	1:00	1:02	1:09	1:14	1:21

NOTE: Trip begins at the stop on SB Rainbow south of Cheyenne seven minutes before the time shown.
 NOTA: El viaje comienza en la parada de Rainbow en dirección sur al sur de Cheyenne siete minutos antes del horario indicado.

NOTE: Trip begins at the stop on WB Smoke Ranch west of Rainbow four minutes before the time shown.
 NOTA: El viaje comienza en la parada de Smoke Ranch en dirección oeste al oeste de Rainbow cuatro minutos antes del horario indicado.

NOTE: Trip begins at the stop on EB Cheyenne after Tenaya at the time shown. No service at the Tenaya & Mtn. View Hospital stop on this trip.
 NOTA: El viaje comienza en la parada en Cheyenne en dirección este después de Tenaya a la hora mostrada. No hay servicio en la parada del Hospital Tenaya & Mtn. View en este viaje.

NOTE: Trip will layover on EB Cheyenne after Tenaya, after serving Tenaya & Mtn. View Hospital.
 NOTA: El viaje hará escala en Cheyenne en dirección este después de Tenaya, después de servir en Tenaya & Mtn. View Hospital.



104 Valley View | Saturdays

SOUTHBOUND SATURDAYS

	A	B	C	D	E	F	G	H	I	J
	Tenaya & Mtn. View Hosp. (Cheyenne)	Lake Mead Blvd.	Washington & Jones	Valley View & Meadows Mall	Charleston	Sahara	Spring Mtn.	Valley View & Tropicana	Russell & Valley View	S. Strip Transit Terminal (SSTT)
5:19	4:38	4:43	4:50	4:53	4:57	5:02	5:09	5:13	5:21	
5:50	5:29	5:35	5:42	5:46	5:50	5:55	6:03	6:07	6:16	
6:17	6:27	6:33	6:40	6:44	6:48	6:53	7:01	7:05	7:14	
	6:52	6:58	7:06	7:10	7:15	7:21	7:29	7:33	7:42	
7:06	7:17	7:23	7:31	7:35	7:40	7:46	7:54	7:58	8:07	
7:36	7:47	7:53	8:01	8:05	8:10	8:16	8:24	8:28	8:37	
8:06	8:17	8:23	8:31	8:35	8:40	8:46	8:54	8:58	9:07	
8:36	8:47	8:53	9:01	9:05	9:10	9:16	9:24	9:28	9:37	
9:06	9:17	9:23	9:31	9:35	9:40	9:46	9:54	9:58	10:07	
9:36	9:47	9:53	10:01	10:05	10:10	10:16	10:24	10:28	10:37	
10:03	10:15	10:21	10:29	10:33	10:38	10:45	10:53	10:57	11:06	
10:33	10:45	10:51	10:59	11:03	11:08	11:15	11:23	11:27	11:36	
11:00	11:13	11:19	11:27	11:32	11:37	11:44	11:53	11:57	12:07	
11:30	11:43	11:49	11:57	12:02	12:07	12:14	12:23	12:27	12:37	
12:01	12:14	12:20	12:28	12:33	12:38	12:45	12:54	12:58	1:08	
12:32	12:45	12:51	12:59	1:04	1:09	1:16	1:25	1:29	1:39	
1:03	1:16	1:22	1:30	1:35	1:40	1:47	1:56	2:00	2:10	
1:34	1:47	1:53	2:01	2:06	2:11	2:18	2:27	2:31	2:41	
2:05	2:18	2:24	2:32	2:37	2:42	2:49	2:58	3:02	3:12	
2:36	2:49	2:55	3:03	3:08	3:13	3:20	3:29	3:33	3:43	
3:07	3:20	3:26	3:34	3:39	3:44	3:51	4:00	4:04	4:14	
3:38	3:51	3:57	4:05	4:10	4:15	4:22	4:31	4:35	4:45	
4:09	4:22	4:28	4:36	4:41	4:46	4:53	5:02	5:06	5:16	
4:40	4:53	4:59	5:07	5:12	5:17	5:24	5:33	5:37	5:47	
5:11	5:24	5:30	5:38	5:43	5:48	5:55	6:04	6:08	6:18	
5:43	5:56	6:02	6:10	6:15	6:20	6:26	6:34	6:38	6:48	
6:14	6:27	6:33	6:41	6:46	6:51	6:57	7:05	7:09	7:19	
6:46	6:58	7:03	7:11	7:15	7:19	7:25	7:33	7:37	7:46	
7:15	7:27	7:33	7:41	7:45	7:50	7:56	8:04	8:08	8:18	
7:45	7:57	8:02	8:10	8:14	8:18	8:24	8:32	8:36	8:45	
8:15	8:27	8:32	8:40	8:44	8:48	8:54	9:02	9:06	9:15	
8:45	8:57	9:02	9:10	9:14	9:18	9:24	9:32	9:36	9:45	
9:15	9:27	9:32	9:40	9:44	9:48	9:54	10:02	10:06	10:15	
9:45	9:57	10:02	10:10	10:14	10:18	10:24	10:32	10:36	10:45	
10:15	10:27	10:32	10:40	10:44	10:48	10:54	11:02	11:06	11:15	
10:45	10:57	11:02	11:10	11:14	11:18	11:24	11:32	11:36	11:45	
11:15	11:27	11:32	11:40	11:44	11:48	11:54	12:02	12:06	12:15	

NORTHBOUND SATURDAYS

	J	I	H	G	F	E	D	C	B	A
	S. Strip Transit Terminal (SSTT) Bay 14	Valley View & Russell	Valley View & Tropicana	Spring Mtn.	Sahara	Charleston	Valley View & Meadows Mall	Washington & Jones	Lake Mead Blvd.	Tenaya & Mtn. View Hosp. (Cheyenne)
4:47	5:00	5:03	5:10	5:15	5:18	5:20	5:27	5:32	5:40	
5:18	5:31	5:34	5:41	5:46	5:49	5:51	5:58	6:03	6:11	
5:48	6:01	6:04	6:11	6:16	6:19	6:21	6:28	6:33	6:41	
6:18	6:31	6:34	6:41	6:46	6:49	6:51	6:58	7:03	7:11	
6:48	7:01	7:04	7:11	7:16	7:19	7:21	7:28	7:33	7:41	
7:18	7:31	7:34	7:41	7:46	7:49	7:51	7:58	8:03	8:11	
7:48	8:01	8:04	8:11	8:16	8:19	8:21	8:28	8:33	8:41	
8:18	8:31	8:34	8:41	8:46	8:49	8:51	8:58	9:03	9:11	
8:48	9:01	9:04	9:11	9:16	9:19	9:21	9:28	9:33	9:41	
9:18	9:31	9:34	9:41	9:46	9:49	9:51	9:58	10:03	10:11	
9:48	10:01	10:04	10:11	10:16	10:19	10:21	10:28	10:33	10:41	
10:18	10:31	10:34	10:41	10:46	10:49	10:51	10:58	11:03	11:11	
10:48	11:01	11:04	11:11	11:16	11:19	11:21	11:28	11:33	11:41	
11:18	11:31	11:34	11:41	11:46	11:49	11:51	11:58	12:03	12:11	
11:48	12:01	12:04	12:11	12:16	12:19	12:21	12:28	12:33	12:41	
12:18	12:31	12:34	12:41	12:46	12:49	12:51	1:00	1:05	1:13	
12:48	1:01	1:04	1:11	1:16	1:19	1:21	1:28	1:33	1:41	
1:18	1:31	1:34	1:41	1:46	1:49	1:51	1:58	2:03	2:11	
1:48	2:01	2:04	2:11	2:16	2:19	2:21	2:28	2:33	2:41	
2:18	2:31	2:34	2:41	2:46	2:49	2:51	2:58	3:03	3:11	
2:48	3:01	3:04	3:11	3:16	3:19	3:21	3:28	3:33	3:41	
3:18	3:31	3:34	3:41	3:46	3:49	3:51	3:58	4:03	4:11	
3:48	4:01	4:04	4:11	4:16	4:19	4:21	4:28	4:33	4:41	
4:18	4:31	4:34	4:41	4:46	4:49	4:51	4:58	5:03	5:11	
4:48	5:01	5:04	5:11	5:16	5:19	5:21	5:28	5:33	5:41	
5:18	5:31	5:34	5:41	5:46	5:49	5:51	5:58	6:03	6:11	
5:48	6:01	6:04	6:11	6:16	6:19	6:21	6:28	6:33	6:41	
6:18	6:31	6:34	6:41	6:46	6:49	6:51	6:58	7:03	7:11	
6:48	7:01	7:04	7:11	7:16	7:19	7:21	7:28	7:33	7:41	
7:18	7:31	7:34	7:41	7:46	7:49	7:51	7:58	8:03	8:11	
7:48	8:01	8:04	8:11	8:16	8:19	8:21	8:28	8:33	8:41	
8:18	8:31	8:34	8:41	8:46	8:49	8:51	8:58	9:03	9:11	
8:48	9:01	9:04	9:11	9:16	9:19	9:21	9:28	9:33	9:41	
9:18	9:31	9:34	9:41	9:46	9:49	9:51	9:58	10:03	10:11	
9:48	10:01	10:04	10:11	10:16	10:19	10:21	10:28	10:33	10:41	
10:18	10:31	10:34	10:41	10:46	10:49	10:51	10:58	11:03	11:11	
10:48	11:01	11:04	11:11	11:16	11:19	11:21	11:28	11:33	11:41	
11:18	11:31	11:34	11:41	11:46	11:49	11:51	11:58	12:03	12:11	
11:48	12:01	12:04	12:11	12:16	12:19	12:21	12:28	12:33	12:41	

NOTE: □ Trip begins at the stop on SB Rainbow south of Cheyenne seven to nine minutes before the time shown.

NOTA: El viaje comienza en la parada de Rainbow en dirección sur al sur de Cheyenne siete a nueve minutos antes del horario indicado.

NOTE: ■ Trip begins at the stop on WB Smoke Ranch west of Rainbow four minutes before the time shown.

NOTA: El viaje comienza en la parada de Smoke Ranch en dirección oeste al oeste de Rainbow cuatro minutos antes del horario indicado.

NOTE: ■ Trip begins at the stop on EB Cheyenne after Tenaya at the time shown. No service at the Tenaya & Mtn. View Hospital stop on this trip.

NOTA: El viaje comienza en la parada en Cheyenne en dirección este después de Tenaya a la hora mostrada. No hay servicio en la parada del Hospital Tenaya & Mtn. View en este viaje.

NOTE: □ Trip will layover on EB Cheyenne after Tenaya, after serving Tenaya & Mtn. View Hospital.

NOTA: El viaje hará escala en Cheyenne en dirección este después de Tenaya, después de servir en Tenaya & Mtn. View Hospital.

SOUTHBOUND SUNDAYS

	A	B	C	D	E	F	G	H	I	J
	Tenaya & Mtn. View Hosp. (Cheyenne)	Lake Mead Blvd.	Washington & Jones	Valley View & Meadows Mall	Charleston	Sahara	Spring Mtn.	Valley View & Tropicana	Russell & Valley View	S. Strip Transit Terminal (SSTT)
4:40	4:45	4:52	4:55	4:59	5:04	5:11	5:14	5:22		
5:22	5:32	5:38	5:45	5:49	5:53	5:58	6:05	6:18		
5:53	6:02	6:08	6:15	6:19	6:23	6:28	6:35	6:39	6:48	
6:22	6:32	6:38	6:45	6:49	6:53	6:58	7:05	7:09	7:18	
6:52	7:02	7:08	7:15	7:19	7:23	7:28	7:35	7:39	7:48	
7:17	7:28	7:34	7:41	7:45	7:49	7:55	8:03	8:07	8:16	
7:43	7:54	8:00	8:08	8:12	8:16	8:22	8:30	8:34	8:43	
8:13	8:24	8:30	8:38	8:42	8:46	8:52	9:00	9:04	9:13	
8:43	8:54	9:00	9:08	9:12	9:16	9:22	9:30	9:34	9:43	
9:13	9:24	9:30	9:38	9:42	9:46	9:52	10:00	10:04	10:13	
9:43	9:54	10:00	10:08	10:12	10:16	10:22	10:30	10:34	10:43	
10:09	10:21	10:27	10:35	10:39	10:44	10:51	11:00	11:04	11:14	
10:39	10:51	10:57	11:05	11:09	11:14	11:21	11:30	11:34	11:44	
11:09	11:21	11:27	11:35	11:39	11:44	11:51	12:00	12:04	12:14	
11:39	11:51	11:57	12:05	12:09	12:14	12:21	12:30	12:34	12:44	
12:09	12:21	12:27	12:35	12:39	12:44	12:51	1:00	1:04	1:14	
12:39	12:51	12:57	1:05	1:09	1:14	1:21	1:30	1:34	1:44	
1:09	1:21	1:27	1:35	1:39	1:44	1:51	2:00	2:04	2:14	
1:39	1:51	1:57	2:05	2:09	2:14	2:21	2:30	2:34	2:44	
2:09	2:21	2:27	2:35	2:39	2:44	2:51	3:00	3:04	3:14	
2:39	2:51	2:57	3:05	3:09	3:14	3:21	3:30	3:34	3:44	
3:09	3:21	3:27	3:35	3:39	3:44	3:51	4:00	4:04	4:14	
3:39	3:51	3:57	4:05	4:09	4:14	4:21	4:30	4:34	4:44	
4:09	4:21	4:27	4:35	4:39	4:44	4:51	5:00	5:04	5:14	
4:40	4:52	4:58	5:06	5:10	5:15	5:22	5:31	5:35	5:45	
5:10	5:22	5:28	5:36	5:40	5:45	5:52	6:01	6:05	6:15	
5:40	5:52	5:58	6:06	6:10	6:15	6:22	6:31	6:35	6:45	
6:11	6:22	6:27	6:34	6:38	6:42	6:48	6:56	7:00	7:09	
6:43	6:54	6:59	7:06	7:10	7:14	7:20	7:28	7:32	7:41	
7:13	7:24	7:29	7:36	7:40	7:44	7:50	7:58	8:02	8:11	
7:43	7:54	7:59	8:06	8:10	8:14	8:20	8:28	8:32	8:41	
8:13	8:24	8:29	8:36	8:40	8:44	8:50	8:58	9:02	9:11	
8:43	8:54	8:59	9:06	9:10	9:14	9:20	9:28	9:32	9:41	
9:13	9:24	9:29	9:36	9:40	9:44	9:50	9:58	10:02	10:11	
9:43	9:54	9:59	10:06	10:10	10:14	10:20	10:28	10:32	10:41	
10:13	10:24	10:29	10:36	10:40	10:44	10:50	10:58	11:02	11:11	
10:43	10:54	10:59	11:06	11:10	11:14	11:20	11:28	11:32	11:41	
11:13	11:24	11:29	11:36	11:40	11:44	11:50	11:58	12:02	12:11	

NOTE: □ Trip begins at the stop on SB Rainbow south of Cheyenne seven minutes before the time shown.

NOTA: El viaje comienza en la parada de Rainbow en dirección sur al sur de Cheyenne siete minutos antes del horario indicado.

NOTE: ■ Trip begins at the stop on WB Smoke Ranch west of Rainbow four minutes before the time shown.

NOTA: El viaje comienza en la parada de Smoke Ranch en dirección oeste al oeste de Rainbow cuatro minutos antes del horario indicado.

NOTE: ■ Trip begins at the stop on EB Cheyenne after Tenaya at the time shown. No service at the Tenaya & Mtn. View Hospital stop on this trip.

NOTA: El viaje comienza en la parada en Cheyenne en dirección este después de Tenaya a la hora mostrada. No hay servicio en la parada del Hospital Tenaya & Mtn. View en este viaje.

NOTE: □ Trip will layover on EB Cheyenne after Tenaya, after serving Tenaya & Mtn. View Hospital.

NOTA: El viaje hará escala en Cheyenne en dirección este después de Tenaya, después de servir en Tenaya & Mtn. View Hospital.

SEE MAP ON PAGE 55
Ver mapa en la página 55

NORTHBOUND SUNDAYS

	J	I	H	G	F	E	D	C	B	A
	S. Strip Transit Terminal (SSTT) Bay 14	Valley View & Russell	Valley View & Tropicana	Spring Mtn.	Sahara	Charleston	Valley View & Meadows Mall	Washington & Jones	Lake Mead Blvd.	Tenaya & Mtn. View Hosp. (Cheyenne)
4:50	5:03	5:06	5:13	5:18	5:21	5:23	5:30	5:35	5:43	
5:48	6:01	6:05	6:12	6:18	6:21	6:23	6:30	6:35	6:42	
6:27	6:40	6:44	6:52	6:59	7:02	7:05	7:13	7:19	7:26	
6:57	7:10	7:14	7:22	7:29	7:32	7:35	7:43	7:49	7:56	
7:27	7:40	7:44	7:52	7:59	8:02	8:05	8:13	8:19	8:26	
7:57	8:10	8:14	8:22	8:29	8:32	8:35	8:43	8:49	8:56	
8:27	8:40	8:44	8:52	8:59	9:02	9:05	9:13	9:19	9:26	
8:56	9:09	9:13	9:21	9:28	9:31	9:34	9:42	9:48	9:55	
9:26	9:39	9:43	9:51	9:58	10:01	10:04	10:12	10:18	10:25	
9:56	10:09	10:13	10:21	10:28	10:31	10:34	10:42	10:48	10:55	
10:26	10:39	10:43	10:51	10:58	11:01	11:04	11:12	11:18	11:25	
10:53	11:07	11:11	11:20	11:27	11:31	11:34	11:43	11:49	11:56	
11:23	11:37	11:41	11:50	11:57	12:01	12:04	12:13	12:19	12:26	
11:54	12:08	12:12	12:21	12:28	12:32	12:35	12:44	12:50	12:57	
12:24	12:38	12:42	12:51	12:58	1:02	1:05	1:14	1:20	1:27	
12:54	1:08	1:12	1:21	1:28	1:32	1:35	1:44	1:50	1:57	
1:24	1:38	1:42	1:51	1:58	2:02	2:05	2:14	2:20	2:27	
1:54	2:08	2:12	2:21	2:28	2:32	2:35	2:44	2:50	2:57	
2:24	2:38	2:42	2:51	2:58	3:02	3:05	3:14	3:20	3:27	
2:54	3:08	3:12	3:21	3:28	3:32	3:35	3:44	3:50	3:57	
3:22	3:36	3:41	3:51	3:58	4:02	4:05	4:14	4:20	4:28	
3:52	4:06	4:11	4:21	4:28	4:32	4:35	4:44	4:50	4:58	
4:22	4:36	4:41	4:51	4:58	5:02	5:05	5:14	5:20	5:28	
4:52	5:06	5:11	5:21	5:28	5:32	5:35	5:44	5:50	5:58	
5:22	5:36	5:41	5:51	5:58	6:02	6:05	6:14	6:20	6:28	
5:52	6:06	6:11	6:21	6:28	6:32	6:35	6:44	6:50	6:58	
6:24	6:38	6:42	6:51	6:58	7:01	7:04	7:12	7:18	7:25	
6:54	7:08	7:12	7:21	7:28	7:31	7:34	7:42	7:48	7:55	
7:28	7:42	7:46	7:55	8:02	8:05	8:08	8:16	8:22	8:29	
8:28	8:41	8:45	8:54	9:00	9:03	9:05	9:13	9:19	9:27	
9:28	9:41	9:45	9:54	10:00	10:03	10:05	10:13	10:19	10:27	
10:26	10:39	10:43	10:52	10:58	11:01	11:03	11:11	11:17	11:25	
11:26	11:39	11:43	11:51	11:57	12:00	12:02	12:09	12:14	12:21	
12:26	12:39	12:43	12:51	12:57	1:00	1:02	1:09	1:14	1:21	

105 Martin L. King | Weekdays/Weekends/Holidays

105
24 hour service

SOUTHBOUND WEEKDAYS

(A)	(B)	(C)	(D)	(E)	(F)	(G)	(H)
3:57	4:03	4:09	4:14	4:19	4:24	4:26	4:34
4:39	4:45	4:51	4:56	5:01	5:06	5:08	5:16
5:06	5:12	5:19	5:25	5:30	5:35	5:38	5:46
5:33	5:40	5:47	5:53	5:59	6:05	6:08	6:17
5:59	6:06	6:13	6:19	6:25	6:31	6:34	6:43
6:18	6:25	6:32	6:38	6:45	6:51	6:54	7:04
6:35	6:42	6:50	6:57	7:04	7:11	7:15	7:25
6:55	7:02	7:10	7:17	7:24	7:31	7:35	7:45
7:15	7:22	7:30	7:37	7:44	7:51	7:55	8:05
7:35	7:42	7:50	7:57	8:04	8:12	8:16	8:26
7:55	8:02	8:10	8:17	8:24	8:32	8:36	8:46
8:15	8:22	8:30	8:37	8:44	8:52	8:56	9:06
8:35	8:42	8:50	8:57	9:04	9:12	9:16	9:26
8:55	9:02	9:10	9:17	9:24	9:32	9:36	9:46
9:15	9:22	9:30	9:37	9:44	9:52	9:56	10:06
9:35	9:42	9:50	9:57	10:04	10:12	10:16	10:26
9:55	10:02	10:10	10:17	10:24	10:32	10:36	10:46
10:15	10:22	10:30	10:37	10:44	10:52	10:56	11:06
10:35	10:42	10:50	10:57	11:04	11:12	11:16	11:26
10:55	11:02	11:10	11:17	11:24	11:32	11:36	11:46
11:15	11:22	11:30	11:37	11:44	11:52	11:56	12:06
11:35	11:42	11:50	11:57	12:04	12:12	12:16	12:26
11:55	12:02	12:10	12:17	12:24	12:32	12:36	12:46
12:15	12:22	12:30	12:37	12:44	12:52	12:56	1:06
12:33	12:40	12:48	12:55	1:02	1:10	1:14	1:24
12:53	1:00	1:08	1:15	1:22	1:30	1:34	1:44
1:12	1:19	1:27	1:34	1:41	1:49	1:53	2:03
1:31	1:38	1:46	1:53	2:00	2:08	2:12	2:22
1:51	1:58	2:06	2:13	2:20	2:28	2:32	2:42
2:10	2:17	2:25	2:32	2:39	2:47	2:51	3:01
2:30	2:37	2:45	2:52	2:59	3:07	3:11	3:21
2:50	2:57	3:05	3:12	3:19	3:27	3:31	3:41
3:10	3:17	3:25	3:32	3:39	3:47	3:51	4:01
3:30	3:37	3:45	3:52	3:59	4:06	4:10	4:20
3:50	3:57	4:05	4:12	4:19	4:26	4:30	4:40
4:10	4:17	4:25	4:32	4:39	4:46	4:50	5:00
4:30	4:37	4:45	4:52	4:59	5:06	5:10	5:20
4:50	4:57	5:05	5:12	5:19	5:26	5:30	5:40
5:10	5:17	5:25	5:32	5:38	5:44	5:47	5:56
5:30	5:37	5:45	5:52	5:58	6:04	6:07	6:16
5:50	5:57	6:05	6:12	6:18	6:24	6:27	6:36
6:10	6:17	6:25	6:32	6:38	6:44	6:47	6:56
6:35	6:42	6:50	6:56	7:02	7:08	7:11	7:20
6:46	6:53	7:01					
7:05	7:12	7:20	7:26	7:32	7:38	7:41	7:50
7:32	7:39	7:47	7:53	7:59	8:05	8:08	8:17
8:02	8:09	8:16	8:22	8:28	8:33	8:36	8:44
8:32	8:39	8:46	8:52	8:58	9:03	9:06	9:14
9:02	9:09	9:16	9:22	9:28	9:33	9:36	9:44
9:29	9:36	9:43	9:49	9:55	10:00	10:03	10:11
9:59	10:06	10:13	10:19	10:25	10:30	10:33	10:41
10:29	10:36	10:42	10:48	10:53	10:58	11:01	11:09
10:59	11:06	11:12	11:18	11:23	11:28	11:31	11:39
11:28	11:34	11:40					
11:58	12:04	12:10	12:15	12:19	12:24	12:26	12:34
12:24	12:30	12:36					
12:58	1:04	1:10	1:15	1:19	1:24	1:26	1:34
1:57	2:03	2:09	2:14	2:18	2:23	2:25	2:33
2:57	3:03	3:09	3:14	3:18	3:23	3:25	3:33

NORTHBOUND WEEKDAYS

(H)	(G)	(F)	(E)	(D)	(C)	(A)
3:24	3:32	3:35	3:40	3:44	3:48	3:55
4:24	4:32	4:35	4:40	4:44	4:48	4:55
5:21	5:29	5:33	5:39	5:44	5:49	5:56
6:18	6:25	6:32	6:38	6:45	6:51	6:58
7:15	7:23	7:27	7:34	7:40	7:45	7:53
8:13	8:23	8:27	8:34	8:40	8:45	8:53
9:13	9:23	9:27	9:34	9:40	9:45	9:53
10:13	10:23	10:27	10:34	10:40	10:45	10:53
11:13	11:23	11:27	11:34	11:40	11:45	11:53
12:13	12:23	12:27	12:34	12:40	12:45	12:53
1:13	1:23	1:27	1:34	1:40	1:45	1:53
2:13	2:23	2:27	2:34	2:40	2:45	2:53
3:13	3:23	3:27	3:34	3:40	3:45	3:53
4:13	4:23	4:27	4:34	4:40	4:45	4:53
5:13	5:23	5:27	5:34	5:40	5:45	5:53
6:13	6:23	6:27	6:34	6:40	6:45	6:53
7:13	7:23	7:27	7:34	7:40	7:45	7:53
8:13	8:23	8:27	8:34	8:40	8:45	8:53
9:13	9:23	9:27	9:34	9:40	9:45	9:53
10:13	10:23	10:27	10:34	10:40	10:45	10:53
11:13	11:23	11:27	11:34	11:40	11:45	11:53
12:13	12:23	12:27	12:34	12:40	12:45	12:53
1:13	1:23	1:27	1:34	1:40	1:45	1:53
2:13	2:23	2:27	2:34	2:40	2:45	2:53
3:13	3:23	3:27	3:34	3:40	3:45	3:53
4:13	4:23	4:27	4:34	4:40	4:45	4:53
5:13	5:23	5:27	5:34	5:40	5:45	5:53
6:13	6:23	6:27	6:34	6:40	6:45	6:53
7:13	7:23	7:27	7:34	7:40	7:45	7:53
8:13	8:23	8:27	8:34	8:40	8:45	8:53
9:13	9:23	9:27	9:34	9:40	9:45	9:53
10:13	10:23	10:27	10:34	10:40	10:45	10:53
11:13	11:23	11:27	11:34	11:40	11:45	11:53
12:13	12:23	12:27	12:34	12:40	12:45	12:53
1:13	1:23	1:27	1:34	1:40	1:45	1:53
2:13	2:23	2:27	2:34	2:40	2:45	2:53
3:13	3:23	3:27	3:34	3:40	3:45	3:53
4:13	4:23	4:27	4:34	4:40	4:45	4:53
5:13	5:23	5:27	5:34	5:40	5:45	5:53
6:13	6:23	6:27	6:34	6:40	6:45	6:53
7:13	7:23	7:27	7:34	7:40	7:45	7:53
8:13	8:23	8:27	8:34	8:40	8:45	8:53
9:13	9:23	9:27	9:34	9:40	9:45	9:53
10:13	10:23	10:27	10:34	10:40	10:45	10:53
11:13	11:23	11:27	11:34	11:40	11:45	11:53
12:13	12:23	12:27	12:34	12:40	12:45	12:53
1:13	1:23	1:27	1:34	1:40	1:45	1:53
2:13	2:23	2:27	2:34	2:40	2:45	2:53
3:13	3:23	3:27	3:34	3:40	3:45	3:53
4:13	4:23	4:27	4:34	4:40	4:45	4:53
5:13	5:23	5:27	5:34	5:40	5:45	5:53
6:13	6:23	6:27	6:34	6:40	6:45	6:53
7:13	7:23	7:27	7:34	7:40	7:45	7:53
8:13	8:23	8:27	8:34	8:40	8:45	8:53
9:13	9:23	9:27	9:34	9:40	9:45	9:53
10:13	10:23	10:27	10:34	10:40	10:45	10:53
11:13	11:23	11:27	11:34	11:40	11:45	11:53
12:13	12:23	12:27	12:34	12:40	12:45	12:53
1:13	1:23	1:27	1:34	1:40	1:45	1:53
2:13	2:23	2:27	2:34	2:40	2:45	2:53
3:13	3:23	3:27	3:34	3:40	3:45	3:53
4:13	4:23	4:27	4:34	4:40	4:45	4:53
5:13	5:23	5:27	5:34	5:40	5:45	5:53
6:13	6:23	6:27	6:34	6:40	6:45	6:53
7:13	7:23	7:27	7:34	7:40	7:45	7:53
8:13	8:23	8:27	8:34	8:40	8:45	8:53
9:13	9:23	9:27	9:34	9:40	9:45	9:53
10:13	10:23	10:27	10:34	10:40	10:45	10:53
11:13	11:23	11:27	11:34	11:40	11:45	11:53
12:13	12:23	12:27	12:34	12:40	12:45	12:53
1:13	1:23	1:27	1:34	1:40	1:45	1:53
2:13	2:23	2:27	2:34	2:40	2:45	2:53
3:13	3:23	3:27	3:34	3:40	3:45	3:53
4:13	4:23	4:27	4:34	4:40	4:45	4:53
5:13	5:23	5:27	5:34	5:40	5:45	5:53
6:13	6:23	6:27	6:34	6:40	6:45	6:53
7:13	7:23	7:27	7:34	7:40	7:45	7:53
8:13	8:23	8:27	8:34	8:40	8:45	8:53
9:13	9:23	9:27	9:34	9:40	9:45	9:53
10:13	10:23	10:27	10:34	10:40	10:45	10:53
11:13	11:23	11:27	11:34	11:40	11:45	11:53
12:13	12:23	12:27	12:34	12:40	12:45	12:53
1:13	1:23	1:27	1:34	1:40	1:45	1:53
2:13	2:23	2:27	2:34	2:40	2:45	2:53
3:13	3:23	3:27	3:34	3:40	3:45	3:53
4:13	4:23	4:27	4:34	4:40	4:45	4:53
5:13	5:23	5:27	5:34	5:40	5:45	5:53
6:13	6:23	6:27	6:34	6:40	6:45	6:53
7:13	7:23	7:27	7:34	7:40	7:45	7:53
8:13	8:23	8:27	8:34	8:40	8:45	8:53
9:13	9:23	9:27	9:34	9:40	9:45	9:53
10:13	10:23	10:27	10:34	10:40	10:45	10:53
11:13	11:23	11:27	11:34	11:40	11:45	11:53
12:13	12:23	12:27	12:34	12:40	12:45	12:53

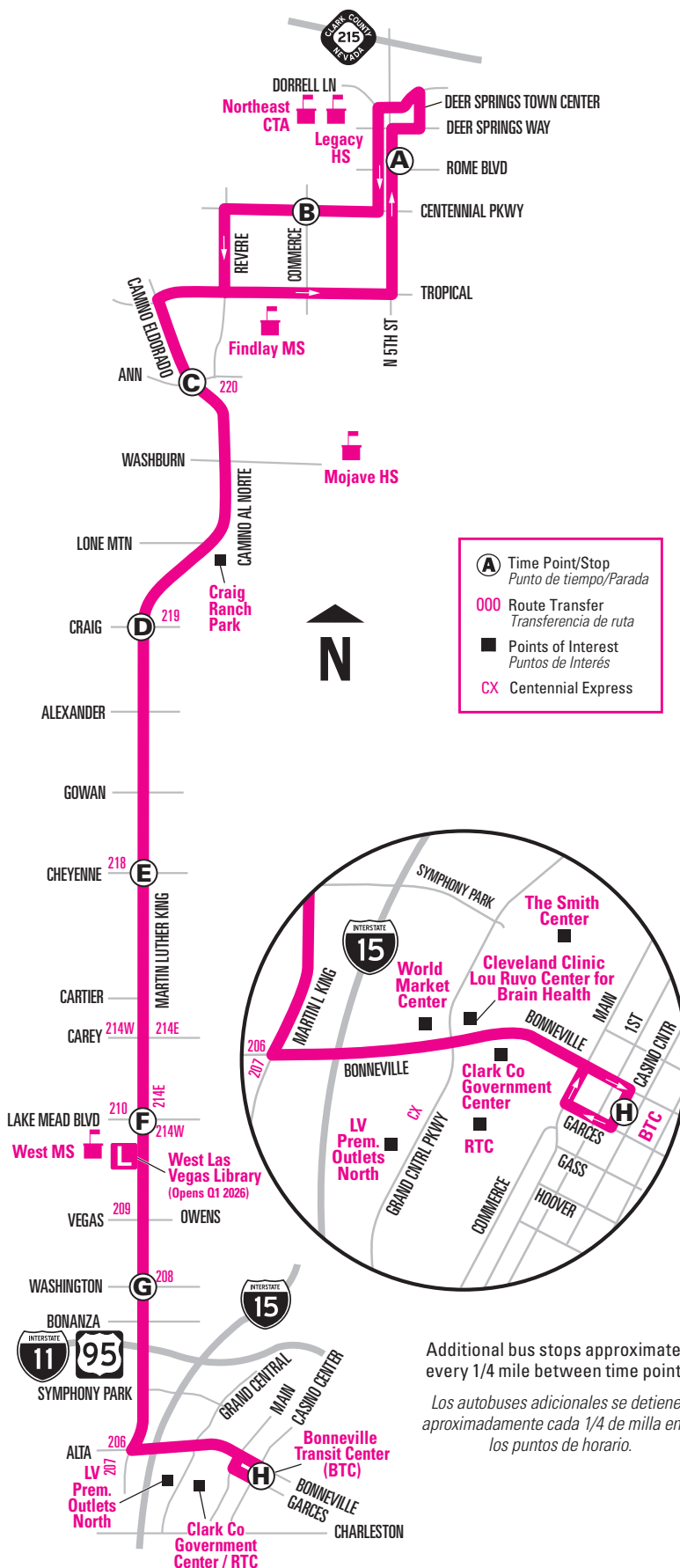
SOUTHBOUND WEEKENDS /HOLIDAYS

(A)	(B)	(C)	(D)	(E)	(F)	(G)	(H)
3:54	4:00	4:06	4:11	4:16	4:21	4:23	4:31
4:49	4:55	5:01	5:06	5:11	5:16	5:18	5:26
5:29	5:35	5:42	5:47	5:52	5:57	6:00	6:08
5:57	6:04	6:11	6:17	6:22	6:28	6:31	6:40
6:27	6:34	6:41	6:47	6:52	6:58	7:01	7:10
6:57	7:04	7:11	7:17	7:22	7:28	7:31	7:40
7:27	7:34	7:41	7:47	7:52	7:58	8:01	8:10
7:54	8:01	8:08	8:14	8:20	8:26	8:29	8:38
8:24	8:31	8:38	8:44				

105 Martin L. King | Weekends/Holidays

NORTHBOUND WEEKENDS /HOLIDAYS

Bonneville Transit Center (BTC) Bay 2	Washington	Lake Mead Blvd.	Cheyenne	Craig	Camino Eldorado & Ann	N. 5th & Rome (Facing North)
(H)	(G)	(F)	(E)	(D)	(C)	(A)
3:22	3:30	3:33	3:38	3:42	3:46	3:53
4:17	4:25	4:28	4:33	4:37	4:41	4:48
5:14	5:22	5:26	5:31	5:36	5:41	5:49
5:49	5:57	6:01	6:06	6:11	6:16	6:24
6:20	6:28	6:32	6:37	6:42	6:47	6:55
6:50	6:58	7:02	7:07	7:12	7:17	7:25
7:13	7:22	7:26	7:32	7:38	7:43	7:51
7:43	7:52	7:56	8:02	8:08	8:13	8:21
8:13	8:22	8:26	8:32	8:38	8:43	8:51
8:43	8:52	8:56	9:02	9:08	9:13	9:21
9:13	9:22	9:26	9:32	9:38	9:43	9:51
9:43	9:52	9:56	10:02	10:08	10:13	10:21
10:12	10:22	10:26	10:32	10:38	10:43	10:51
10:40	10:50	10:54	11:00	11:06	11:11	11:19
11:10	11:20	11:24	11:30	11:36	11:41	11:49
11:40	11:50	11:54	12:00	12:06	12:11	12:19
12:10	12:20	12:24	12:30	12:36	12:41	12:49
12:37	12:48	12:53	1:00	1:06	1:11	1:19
1:07	1:18	1:23	1:30	1:36	1:41	1:49
1:37	1:48	1:53	2:00	2:06	2:11	2:19
2:07	2:18	2:23	2:30	2:36	2:41	2:49
2:37	2:48	2:53	3:00	3:06	3:11	3:19
3:07	3:18	3:23	3:30	3:36	3:41	3:49
3:37	3:48	3:53	4:00	4:06	4:11	4:19
4:07	4:18	4:23	4:30	4:36	4:41	4:49
4:37	4:48	4:53	5:00	5:06	5:11	5:19
5:07	5:18	5:23	5:30	5:36	5:41	5:49
5:37	5:48	5:53	6:00	6:06	6:11	6:19
6:07	6:17	6:21	6:27	6:33	6:38	6:46
6:37	6:47	6:51	6:57	7:03	7:08	7:16
7:07	7:17	7:21	7:27	7:33	7:38	7:46
7:37	7:47	7:51	7:57	8:03	8:08	8:16
8:07	8:17	8:21	8:27	8:33	8:38	8:46
8:37	8:46	8:50	8:56	9:01	9:06	9:14
9:07	9:16	9:20	9:26	9:31	9:36	9:44
9:37	9:46	9:50	9:56	10:01	10:06	10:14
10:07	10:16	10:20	10:26	10:31	10:36	10:44
10:37	10:46	10:50	10:56	11:01	11:06	11:14
11:07	11:15	11:18	11:23	11:28	11:33	11:40
11:37	11:45	11:48	11:53	11:58	12:03	12:10
12:24	12:32	12:35	12:40	12:45	12:50	12:57
1:24	1:32	1:35	1:40	1:44	1:48	1:55
2:24	2:32	2:35	2:40	2:44	2:48	2:55



Additional bus stops approximately every 1/4 mile between time points.
 Los autobuses adicionales se detienen aproximadamente cada 1/4 de milla entre los puntos de horario.

105

24 hour service

106 Rancho/Centennial Hills | Weekdays

106

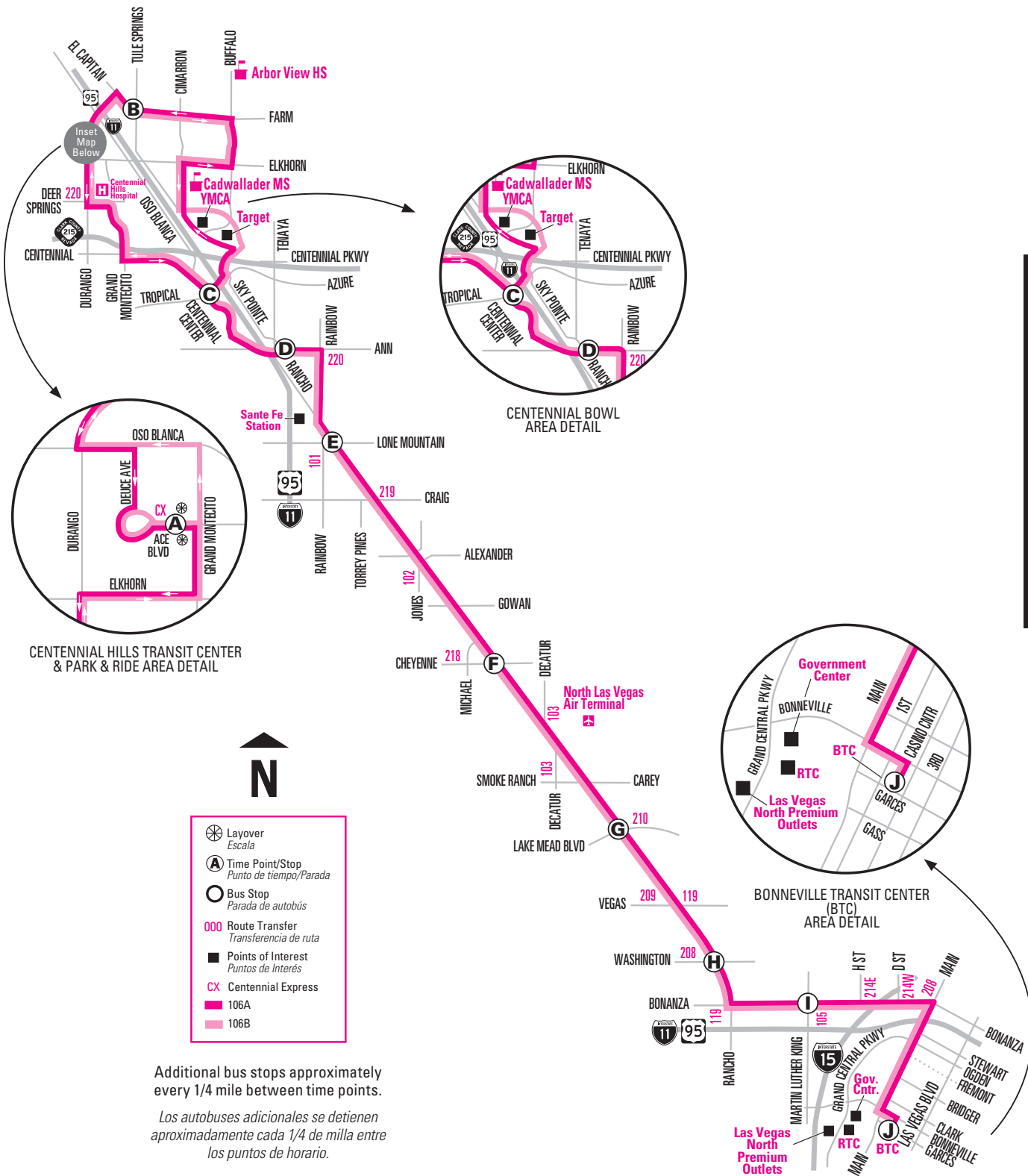
SOUTHBOUND WEEKDAYS

▼ ROUTE	Centennial Hills Transit Center & Park & Ride	Farm & Tule Springs	Centennial Center & Tropical (Azure)	Ann & Drexel (Tenaya)	Lone Mtn.	Cheyenne	Lake Mead Blvd.	Washington	Bonanza & Martin L. King	Bonneville Transit Center (BTC)
▼ ROUTE	A	B	C	D	E	F	G	H	I	J
106	▪	▪	▪	▪	4:00	4:07	4:12	4:17	4:22	4:30
106	▪	▪	▪	▪	4:30	4:37	4:42	4:47	4:52	5:00
106A	4:38	▪	4:48	4:52	4:57	5:05	5:11	5:17	5:22	5:30
106	▪	▪	▪	5:18	5:24	5:34	5:41	5:47	5:53	6:02
106A	5:32	▪	5:42	5:46	5:52	6:02	6:09	6:16	6:23	6:33
106A	6:00	▪	6:10	6:15	6:21	6:32	6:39	6:46	6:53	7:03
106A	6:27	▪	6:38	6:43	6:49	7:00	7:08	7:16	7:23	7:33
106A	6:56	▪	7:08	7:14	7:20	7:32	7:40	7:47	7:54	8:04
106B	7:18	7:23	7:38	7:44	7:50	8:02	8:10	8:17	8:24	8:34
106A	7:56	▪	8:08	8:14	8:20	8:32	8:40	8:47	8:54	9:04
106B	8:18	8:23	8:38	8:44	8:50	9:02	9:10	9:17	9:24	9:34
106A	8:56	▪	9:08	9:14	9:20	9:32	9:40	9:47	9:54	10:04
106B	9:18	9:23	9:38	9:44	9:50	10:02	10:10	10:17	10:24	10:34
106A	9:56	▪	10:08	10:14	10:20	10:32	10:40	10:47	10:54	11:04
106B	10:18	10:23	10:38	10:44	10:50	11:02	11:10	11:17	11:24	11:34
106A	10:56	▪	11:08	11:14	11:20	11:32	11:40	11:47	11:54	12:04
106B	11:15	11:20	11:35	11:42	11:49	12:01	12:09	12:17	12:25	12:35
106A	11:52	▪	12:05	12:12	12:19	12:31	12:39	12:47	12:55	1:05
106B	12:15	12:20	12:35	12:42	12:49	1:01	1:09	1:17	1:25	1:35
106A	12:52	▪	1:05	1:12	1:19	1:31	1:39	1:47	1:55	2:05
106B	1:15	1:20	1:35	1:42	1:49	2:01	2:09	2:17	2:25	2:35
106A	1:52	▪	2:05	2:12	2:19	2:31	2:39	2:47	2:55	3:05
106B	2:15	2:20	2:35	2:42	2:49	3:01	3:09	3:17	3:25	3:35
106A	2:52	▪	3:05	3:12	3:19	3:31	3:39	3:47	3:55	4:05
106B	3:15	3:20	3:35	3:42	3:49	4:01	4:09	4:17	4:25	4:35
106A	3:52	▪	4:05	4:12	4:19	4:31	4:39	4:47	4:55	5:05
106B	4:15	4:20	4:35	4:42	4:49	5:00	5:08	5:15	5:23	5:33
106A	4:52	▪	5:05	5:12	5:19	5:30	5:38	5:45	5:53	6:03
106B	5:15	5:20	5:34	5:41	5:48	5:59	6:07	6:14	6:21	6:31
106A	5:51	▪	6:04	6:11	6:18	6:29	6:37	6:44	6:51	7:01
106B	6:14	6:19	6:33	6:40	6:47	6:58	7:06	7:13	7:20	7:30
106A	6:50	▪	7:02	7:08	7:14	7:24	7:32	7:39	7:46	7:55
106B	7:12	7:17	7:30	7:36	7:42	7:52	8:00	8:07	8:14	8:23
106A	7:47	▪	7:58	8:03	8:09	8:18	8:25	8:31	8:37	8:46
106B	8:10	8:15	8:28	8:33	8:39	8:48	8:55	9:01	9:07	9:16
106A	8:46	▪	8:57	9:02	9:08	9:17	9:24	9:30	9:36	9:45
106B	9:08	9:13	9:26	9:31	9:37	9:46	9:53	9:59	10:05	10:14
106A	9:44	▪	9:55	10:00	10:06	10:15	10:22	10:28	10:34	10:43
106B	10:08	10:13	10:25	10:29	10:35	10:44	10:50	10:56	11:02	11:11
106B	11:06	11:10	11:22	11:26	11:31	11:39	11:45	11:50	11:55	12:03
106B	12:04	12:08	12:20	12:24	12:29	12:37	12:43	12:48	12:53	1:01
106B	12:56	1:00	1:11	1:15	1:20	1:27	1:32	1:37	1:42	1:50

NORTHBOUND WEEKDAYS

▼ ROUTE	Bonneville Transit Center (BTC) Bay 1	Bonanza & Martin L. King	Washington	Lake Mead Blvd.	Cheyenne	Lone Mtn.	Ann & Tenaya (Drexel)	Centennial Center & Azure (Tropical)	Farm & Tule Springs	Centennial Hills Transit Center & Park & Ride
▼ ROUTE	J	I	H	G	F	E	D	C	B	A
106A	4:18	4:28	4:32	4:37	4:42	4:49	4:53	4:57	5:10	5:15
106B	▪	▪	▪	5:20	5:26	5:33	5:38	5:42	▪	5:50
106A	5:11	5:21	5:26	5:32	5:38	5:46	5:51	5:55	6:09	6:14
106A	5:38	5:49	5:54	6:01	6:07	6:16	6:21	6:25	6:40	6:45
106B	6:06	6:18	6:24	6:31	6:37	6:46	6:52	6:56	▪	7:05
106A	6:33	6:45	6:52	6:59	7:06	7:15	7:21	7:25	7:40	7:45
106B	7:02	7:15	7:22	7:29	7:36	7:46	7:52	7:56	▪	8:06
106A	7:31	7:44	7:51	7:58	8:05	8:15	8:21	8:25	8:39	8:44
106B	8:00	8:13	8:20	8:27	8:34	8:44	8:50	8:54	▪	9:04
106A	8:30	8:43	8:50	8:57	9:04	9:14	9:20	9:24	9:38	9:43
106B	9:00	9:13	9:20	9:27	9:34	9:44	9:50	9:54	▪	10:04
106A	9:28	9:41	9:48	9:55	10:02	10:12	10:18	10:22	10:36	10:41
106B	9:58	10:11	10:18	10:25	10:32	10:42	10:48	10:52	▪	11:02
106A	10:28	10:41	10:48	10:55	11:02	11:12	11:18	11:22	11:36	11:41
106B	10:58	11:11	11:18	11:25	11:32	11:42	11:48	11:52	▪	12:02
106A	11:24	11:37	11:44	11:52	11:59	12:10	12:16	12:21	12:36	12:42
106B	11:54	12:07	12:14	12:22	12:29	12:40	12:46	12:51	▪	1:01
106A	12:23	12:36	12:43	12:51	12:58	1:09	1:15	1:20	1:35	1:41
106B	12:53	1:06	1:13	1:21	1:28	1:39	1:45	1:50	▪	2:00
106A	1:22	1:35	1:42	1:50	1:58	2:09	2:15	2:20	2:35	2:41
106B	1:52	2:05	2:12	2:20	2:28	2:39	2:45	2:50	▪	3:00
106A	2:22	2:35	2:42	2:50	2:58	3:09	3:15	3:20	3:35	3:41
106B	2:52	3:05	3:12	3:20	3:28	3:39	3:45	3:50	▪	4:00
106A	3:22	3:35	3:42	3:50	3:58	4:09	4:15	4:20	4:35	4:41
106B	3:52	4:06	4:13	4:21	4:29	4:39	4:45	4:50	▪	5:00
106A	4:22	4:36	4:43	4:51	4:59	5:09	5:15	5:20	5:34	5:39
106B	4:52	5:06	5:13	5:21	5:29	5:39	5:45	5:50	▪	6:00
106A	5:22	5:36	5:43	5:51	5:59	6:09	6:15	6:20	6:34	6:39
106B	5:52	6:06	6:13	6:21	6:29	6:39	6:45	6:50	▪	7:00
106A	6:24	6:37	6:43	6:51	6:58	7:07	7:12	7:16	7:30	7:35
106B	6:54	7:07	7:13	7:21	7:28	7:37	7:42	7:46	▪	7:55
106A	7:24	7:37	7:43	7:51	7:58	8:07	8:12	8:16	8:30	8:35
106B	7:56	8:08	8:14	8:21	8:28	8:37	8:42	8:46	▪	8:54
106A	8:25	8:37	8:43	8:50	8:57	9:06	9:11	9:15	9:28	9:33
106B	8:56	9:08	9:14	9:21	9:28	9:37	9:42	9:46	▪	9:54
106	9:26	9:38	9:43	9:50	9:56	10:05	▪	▪	▪	▪
106B	9:56	10:08	10:13	10:20	10:26	10:35	10:40	10:44	▪	10:52
106	10:26	10:38	10:43	10:50	10:56	11:05	▪	▪	▪	▪
106B	10:56	11:08	11:13	11:20	11:26	11:35	11:40	11:44	▪	11:52
106B	11:56	12:07	12:11	12:17	12:23	12:30	12:35	12:39	▪	12:47
106B	12:56	1:06	1:10	1:15	1:20	1:27	1:31	1:34	▪	1:41
106B	1:56	2:06	2:10	2:15	2:20	2:27	2:31	2:34	▪	2:41

106 Rancho/Centennial Hills



106

For faster connection to Downtown from Centennial Hills use the Centennial Express (CX) (details on pages 24-27)

Para una conexión más rápida al centro desde Centennial Hills use el Centennial Express (CX) (detalles en las páginas 24-27)

106 Rancho/Centennial Hills | Saturdays

106

SOUTHBOUND SATURDAYS

ROUTE	A	B	C	D	E	F	G	H	I	J
Centennial Hills Transit Center & Park & Ride	Farm & Tule Springs	Centennial Center & Tropical (Azure)	Ann & Drexel (Tenaya)	Lone Mtn.	Cheyenne	Lake Mead Blvd.	Washington	Bonanza & Martin L. King	Bonneville Transit Center (BTC)	
106				4:02	4:09	4:14	4:19	4:24	4:32	
106A	4:41		4:50	4:54	4:59	5:07	5:13	5:19	5:24	5:32
106			5:22	5:27	5:36	5:42	5:49	5:54	6:03	
106A	5:36		5:46	5:50	5:56	6:05	6:12	6:19	6:25	6:34
106			6:20	6:26	6:35	6:42	6:49	6:55	7:04	
106A	6:35		6:45	6:50	6:56	7:05	7:12	7:19	7:25	7:34
106A	7:06		7:16	7:21	7:27	7:36	7:43	7:50	7:56	8:05
106B	7:29	7:33	7:46	7:51	7:57	8:07	8:14	8:21	8:27	8:36
106A	8:05		8:16	8:21	8:27	8:37	8:44	8:51	8:57	9:06
106B	8:29	8:33	8:46	8:51	8:57	9:07	9:14	9:21	9:27	9:36
106A	9:05		9:16	9:21	9:27	9:37	9:44	9:51	9:57	10:06
106B	9:25	9:30	9:43	9:49	9:55	10:06	10:13	10:21	10:27	10:37
106A	10:01		10:13	10:19	10:25	10:36	10:43	10:51	10:57	11:07
106B	10:25	10:30	10:43	10:49	10:55	11:06	11:13	11:21	11:27	11:37
106A	11:01		11:13	11:19	11:25	11:36	11:43	11:51	11:57	12:07
106B	11:25	11:30	11:43	11:49	11:55	12:06	12:13	12:21	12:27	12:37
106A	12:01		12:13	12:19	12:25	12:36	12:43	12:51	12:57	1:07
106B	12:24	12:29	12:43	12:49	12:56	1:07	1:14	1:22	1:28	1:38
106A	1:00		1:13	1:19	1:26	1:37	1:44	1:52	1:58	2:08
106B	1:24	1:29	1:43	1:49	1:56	2:07	2:14	2:22	2:28	2:38
106A	2:00		2:13	2:19	2:26	2:37	2:44	2:52	2:58	3:08
106B	2:24	2:29	2:43	2:49	2:56	3:07	3:14	3:22	3:28	3:38
106A	3:00		3:13	3:19	3:26	3:37	3:44	3:52	3:58	4:08
106B	3:24	3:29	3:43	3:49	3:56	4:07	4:14	4:22	4:28	4:38
106A	4:00		4:13	4:19	4:26	4:37	4:44	4:52	4:58	5:08
106B	4:24	4:29	4:43	4:49	4:56	5:07	5:14	5:22	5:28	5:38
106A	5:00		5:13	5:19	5:25	5:35	5:42	5:49	5:55	6:05
106B	5:24	5:29	5:43	5:49	5:55	6:05	6:12	6:19	6:25	6:35
106A	5:59		6:11	6:17	6:23	6:33	6:40	6:47	6:53	7:03
106B	6:22	6:27	6:40	6:46	6:52	7:02	7:09	7:16	7:22	7:32
106A	6:56		7:08	7:14	7:20	7:30	7:37	7:44	7:50	8:00
106B	7:18	7:23	7:36	7:41	7:47	7:56	8:03	8:09	8:15	8:24
106A	7:53		8:04	8:09	8:15	8:24	8:31	8:37	8:43	8:52
106B	8:12	8:17	8:30	8:35	8:41	8:50	8:57	9:03	9:09	9:18
106A	8:47		8:58	9:03	9:09	9:18	9:25	9:31	9:37	9:46
106B	9:09	9:14	9:27	9:32	9:38	9:47	9:54	10:00	10:06	10:15
106A	9:46		9:57	10:02	10:08	10:17	10:24	10:30	10:36	10:45
106B	10:08	10:13	10:25	10:29	10:35	10:44	10:50	10:56	11:02	11:11
106B	11:06	11:10	11:22	11:26	11:31	11:39	11:45	11:50	11:55	12:03
106B	12:04	12:08	12:20	12:24	12:29	12:37	12:43	12:48	12:53	1:01
106B	12:56	1:00	1:11	1:15	1:20	1:27	1:32	1:37	1:42	1:50

NORTHBOUND SATURDAYS

ROUTE	J	I	H	G	F	E	D	C	B	A
Bonneville Transit Center (BTC) Bay 1	Bonanza & Martin L. King	Washington	Lake Mead Blvd.	Cheyenne	Lone Mtn.	Ann & Tenaya (Drexel)	Centennial Center & Azure (Tropical)	Farm & Tule Springs	Centennial Hills Transit Center & Park & Ride	
106A	4:23	4:33	4:37	4:42	4:47	4:54	4:58	5:02	5:14	5:18
106B				5:09	5:14	5:21	5:26	5:30		5:37
106A	5:18	5:28	5:33	5:39	5:45	5:53	5:58	6:02	6:14	6:18
106B				6:08	6:13	6:20	6:25	6:29		6:37
106A	5:53	6:04	6:09	6:15	6:20	6:28	6:33	6:37	6:50	6:55
106B	6:23	6:34	6:39	6:46	6:52	7:00	7:05	7:09		7:17
106A	6:48	7:00	7:06	7:13	7:19	7:28	7:33	7:37	7:50	7:55
106B	7:18	7:30	7:36	7:43	7:49	7:58	8:03	8:07		8:15
106A	7:48	8:00	8:06	8:13	8:19	8:28	8:33	8:37	8:50	8:55
106B	8:18	8:30	8:36	8:43	8:49	8:58	9:03	9:07		9:15
106A	8:43	8:55	9:01	9:08	9:14	9:23	9:28	9:32	9:45	9:50
106B	9:12	9:24	9:30	9:37	9:44	9:53	9:58	10:02		10:11
106A	9:41	9:53	9:59	10:06	10:13	10:22	10:27	10:31	10:45	10:50
106B	10:11	10:23	10:29	10:36	10:43	10:52	10:57	11:01		11:10
106A	10:41	10:53	10:59	11:06	11:13	11:22	11:27	11:31	11:45	11:50
106B	11:08	11:20	11:26	11:33	11:40	11:50	11:56	12:01		12:10
106A	11:38	11:50	11:56	12:03	12:10	12:20	12:26	12:31	12:45	12:50
106B	12:08	12:20	12:26	12:33	12:40	12:50	12:56	1:01		1:10
106A	12:38	12:50	12:56	1:03	1:10	1:20	1:26	1:31	1:45	1:50
106B	1:08	1:20	1:26	1:33	1:40	1:50	1:56	2:01		2:10
106A	1:36	1:49	1:55	2:03	2:10	2:20	2:26	2:31	2:45	2:50
106B	2:05	2:18	2:24	2:32	2:39	2:49	2:55	3:00		3:09
106A	2:35	2:48	2:54	3:02	3:09	3:19	3:25	3:30	3:44	3:49
106B	3:05	3:18	3:24	3:32	3:39	3:49	3:55	4:00		4:09
106A	3:35	3:48	3:54	4:02	4:09	4:19	4:25	4:30	4:44	4:49
106B	4:05	4:18	4:24	4:32	4:39	4:49	4:55	5:00		5:09
106A	4:34	4:47	4:53	5:01	5:08	5:18	5:24	5:29	5:43	5:48
106B	5:04	5:17	5:23	5:31	5:38	5:47	5:53	5:57		6:05
106A	5:33	5:46	5:52	6:00	6:07	6:16	6:22	6:26	6:40	6:45
106B	6:01	6:14	6:20	6:28	6:35	6:44	6:50	6:54		7:02
106A	6:30	6:43	6:49	6:57	7:04	7:13	7:19	7:23	7:37	7:42
106B	6:58	7:10	7:16	7:23	7:30	7:39	7:44	7:48		7:56
106A	7:28	7:40	7:46	7:53	8:00	8:09	8:14	8:18	8:31	8:36
106B	7:58	8:10	8:16	8:23	8:30	8:39	8:44	8:48		8:56
106A	8:27	8:39	8:45	8:52	8:59	9:08	9:13	9:17	9:30	9:35
106B	8:57	9:09	9:15	9:22	9:29	9:38	9:43	9:47		9:55
106	9:27	9:39	9:44	9:51	9:57	10:06				
106B	9:56	10:08	10:13	10:20	10:26	10:35	10:40	10:44		10:52
106	10:26	10:38	10:43	10:50	10:56	11:05				
106B	10:56	11:08	11:13	11:20	11:26	11:35	11:40	11:44		11:52
106B	11:56	12:07	12:11	12:17	12:23	12:30	12:35	12:39		12:47
106B	12:56	1:06	1:10	1:15	1:20	1:27	1:31	1:34		1:41
106B	1:56	2:06	2:10	2:15	2:20	2:27	2:31	2:34		2:41

SEE MAP ON PAGE 61
Ver mapa en la página 61

106 Rancho/Centennial Hills | Sundays

SOUTHBOUND SUNDAYS

▼ ROUTE	Centennial Hills Transit Center & Park & Ride	Farm & Tule Springs	Centennial Center & Tropical (Azure)	Ann & Drexel (Tenaya)	Lone Mtn.	Cheyenne	Lake Mead Blvd.	Washington	Bonanza & Martin L. King	Bonneville Transit Center (BTC)
▼ ROUTE	(A)	(B)	(C)	(D)	(E)	(F)	(G)	(H)	(I)	(J)
106	▪	▪	▪	▪	4:32	4:40	4:45	4:50	4:55	5:03
106	▪	▪	▪	4:54	5:00	5:08	5:13	5:18	5:23	5:31
106A	5:09	▪	5:19	5:23	5:29	5:38	5:44	5:50	5:55	6:04
106	▪	▪	▪	▪	5:59	6:08	6:14	6:20	6:25	6:34
106A	6:06	▪	6:16	6:21	6:27	6:36	6:43	6:50	6:56	7:05
106	6:36	▪	6:46	6:51	6:57	7:06	7:13	7:20	7:26	7:35
106A	7:06	▪	7:16	7:21	7:27	7:36	7:43	7:50	7:56	8:05
106B	7:30	7:34	7:46	7:51	7:57	8:06	8:13	8:20	8:26	8:35
106A	8:04	▪	8:15	8:20	8:26	8:36	8:43	8:50	8:56	9:06
106B	8:27	8:32	8:45	8:50	8:56	9:06	9:13	9:20	9:26	9:36
106A	9:04	▪	9:15	9:20	9:26	9:36	9:43	9:50	9:56	10:06
106B	9:27	9:32	9:45	9:50	9:56	10:06	10:13	10:20	10:26	10:36
106A	10:04	▪	10:15	10:20	10:26	10:36	10:43	10:50	10:56	11:06
106B	10:27	10:32	10:45	10:50	10:56	11:06	11:13	11:20	11:26	11:36
106A	11:04	▪	11:15	11:20	11:26	11:36	11:43	11:50	11:56	12:06
106B	11:26	11:31	11:44	11:49	11:55	12:05	12:12	12:19	12:25	12:35
106A	12:00	▪	12:12	12:18	12:24	12:35	12:42	12:49	12:55	1:05
106B	12:24	12:29	12:42	12:48	12:54	1:05	1:12	1:19	1:25	1:35
106A	1:00	▪	1:12	1:18	1:24	1:35	1:42	1:49	1:55	2:05
106B	1:24	1:29	1:42	1:48	1:54	2:05	2:12	2:19	2:25	2:35
106A	2:00	▪	2:12	2:18	2:24	2:35	2:42	2:49	2:55	3:05
106B	2:24	2:29	2:42	2:48	2:54	3:05	3:12	3:19	3:25	3:35
106A	3:00	▪	3:12	3:18	3:24	3:35	3:42	3:49	3:55	4:05
106B	3:24	3:29	3:42	3:48	3:54	4:05	4:12	4:19	4:25	4:35
106A	4:00	▪	4:12	4:18	4:24	4:35	4:42	4:49	4:55	5:05
106B	4:24	4:29	4:42	4:48	4:54	5:05	5:12	5:19	5:25	5:35
106A	5:00	▪	5:12	5:18	5:24	5:35	5:42	5:49	5:55	6:05
106B	5:24	5:29	5:42	5:48	5:54	6:05	6:12	6:19	6:25	6:35
106A	6:01	▪	6:12	6:17	6:23	6:33	6:40	6:47	6:53	7:03
106B	6:25	6:30	6:43	6:48	6:54	7:03	7:10	7:16	7:22	7:31
106A	7:01	▪	7:12	7:17	7:23	7:32	7:39	7:45	7:51	8:00
106B	7:24	7:29	7:42	7:47	7:53	8:02	8:09	8:15	8:21	8:30
106B	8:10	8:15	8:28	8:33	8:39	8:48	8:55	9:01	9:07	9:16
106B	9:07	9:12	9:25	9:30	9:36	9:45	9:52	9:58	10:04	10:13
106B	10:07	10:12	10:24	10:28	10:34	10:43	10:49	10:55	11:01	11:10
106B	11:06	11:10	11:22	11:26	11:31	11:39	11:45	11:50	11:55	12:03
106B	12:04	12:08	12:20	12:24	12:29	12:37	12:43	12:48	12:53	1:01
106B	12:56	1:00	1:11	1:15	1:20	1:27	1:32	1:37	1:42	1:50

NORTHBOUND SUNDAYS

▼ ROUTE	Bonneville Transit Center (BTC) Bay 1	Bonanza & Martin L. King	Washington	Lake Mead Blvd.	Cheyenne	Lone Mtn.	Ann & Tenaya (Drexel)	Centennial Center & Azure (Tropical)	Farm & Tule Springs	Centennial Hills Transit Center & Park & Ride
▼ ROUTE	(J)	(I)	(H)	(G)	(F)	(E)	(D)	(C)	(B)	(A)
106A	5:00	5:10	5:14	5:19	5:23	5:30	5:34	5:38	5:50	5:54
106B	▪	▪	▪	6:08	6:13	6:20	6:25	6:29	▪	6:37
106A	5:55	6:06	6:11	6:17	6:22	6:29	6:34	6:38	6:50	6:54
106B	6:23	6:34	6:39	6:45	6:51	6:58	7:03	7:07	▪	7:15
106A	6:50	7:02	7:07	7:14	7:20	7:28	7:33	7:37	7:50	7:54
106B	7:19	7:31	7:36	7:43	7:49	7:57	8:02	8:06	▪	8:14
106A	7:48	8:00	8:05	8:12	8:18	8:27	8:32	8:36	8:49	8:54
106B	8:18	8:30	8:35	8:42	8:48	8:57	9:02	9:06	▪	9:14
106A	8:48	9:00	9:05	9:12	9:18	9:27	9:32	9:36	9:49	9:54
106B	9:18	9:30	9:35	9:42	9:48	9:57	10:02	10:06	▪	10:14
106A	9:45	9:57	10:02	10:09	10:16	10:25	10:31	10:36	10:49	10:54
106B	10:14	10:26	10:31	10:38	10:45	10:54	11:00	11:05	▪	11:13
106A	10:39	10:51	10:56	11:03	11:10	11:19	11:25	11:30	11:43	11:48
106B	11:08	11:21	11:26	11:33	11:40	11:49	11:55	12:00	▪	12:09
106A	11:38	11:51	11:56	12:03	12:10	12:19	12:25	12:30	12:43	12:48
106B	12:08	12:21	12:26	12:33	12:40	12:49	12:55	1:00	▪	1:09
106A	12:38	12:51	12:56	1:03	1:10	1:19	1:25	1:30	1:43	1:48
106B	1:08	1:21	1:26	1:33	1:40	1:49	1:55	2:00	▪	2:09
106A	1:38	1:51	1:56	2:03	2:10	2:19	2:25	2:30	2:43	2:48
106B	2:08	2:21	2:26	2:33	2:40	2:49	2:55	3:00	▪	3:09
106A	2:38	2:51	2:56	3:03	3:10	3:19	3:25	3:30	3:43	3:48
106B	3:08	3:21	3:26	3:33	3:40	3:49	3:55	4:00	▪	4:09
106A	3:38	3:51	3:56	4:03	4:10	4:19	4:25	4:30	4:43	4:48
106B	4:08	4:21	4:26	4:33	4:40	4:49	4:55	5:00	▪	5:09
106A	4:38	4:51	4:56	5:03	5:10	5:19	5:25	5:30	5:43	5:48
106B	5:08	5:21	5:26	5:33	5:40	5:49	5:54	5:58	▪	6:06
106A	5:36	5:49	5:54	6:01	6:08	6:17	6:22	6:26	6:39	6:44
106B	6:04	6:17	6:22	6:29	6:36	6:45	6:50	6:54	▪	7:02
106A	6:31	6:43	6:48	6:55	7:02	7:11	7:16	7:20	7:33	7:38
106B	6:59	7:11	7:16	7:23	7:30	7:39	7:44	7:48	▪	7:56
106B	7:57	8:09	8:14	8:21	8:28	8:37	8:42	8:46	▪	8:54
106B	8:57	9:09	9:14	9:21	9:28	9:37	9:42	9:46	▪	9:54
106B	9:57	10:09	10:14	10:21	10:27	10:36	10:41	10:45	▪	10:53
106B	10:57	11:09	11:14	11:21	11:27	11:36	11:41	11:45	▪	11:53
106B	11:56	12:07	12:11	12:17	12:23	12:30	12:35	12:39	▪	12:47
106B	12:56	1:06	1:10	1:15	1:20	1:27	1:31	1:34	▪	1:41
106B	1:56	2:06	2:10	2:15	2:20	2:27	2:31	2:34	▪	2:41

SEE MAP ON PAGE 61
Ver mapa en la página 61

106

108 Paradise | Weekdays/Saturdays

108

SOUTHBOUND WEEKDAYS

(A)	Bonneville Transit Center (BTC) Bay 18	(B)	Sahara (before intersection)	(C)	Desert Inn	(D)	Flamingo	(E)	Tropicana	(F)	Harry Reid Airport (Terminal 1, Zero Level)*
4:30	4:38	4:43	4:48	4:52	4:56						
4:59	5:07	5:12	5:17	5:21	5:25						
5:27	5:35	5:40	5:46	5:50	5:54						
5:53	6:01	6:06	6:12	6:16	6:20						
6:20	6:29	6:35	6:41	6:45	6:50						
6:49	6:59	7:05	7:11	7:15	7:20						
7:16	7:26	7:33	7:40	7:45	7:50						
7:46	7:56	8:03	8:10	8:15	8:20						
8:16	8:26	8:33	8:40	8:45	8:50						
8:46	8:56	9:03	9:10	9:15	9:20						
9:16	9:26	9:33	9:40	9:45	9:50						
9:45	9:55	10:02	10:09	10:14	10:19						
10:15	10:25	10:32	10:39	10:44	10:49						
10:45	10:55	11:02	11:09	11:14	11:19						
11:13	11:23	11:30	11:39	11:44	11:49						
11:38	11:48	11:55	12:04	12:09	12:14						
12:01	12:11	12:18	12:27	12:32	12:37						
12:26	12:36	12:43	12:52	12:57	1:02						
12:52	1:02	1:09	1:18	1:23	1:28						
1:17	1:27	1:35	1:44	1:50	1:55						
1:43	1:53	2:01	2:10	2:16	2:21						
2:08	2:18	2:26	2:35	2:41	2:46						
2:33	2:43	2:51	3:00	3:06	3:11						
2:58	3:08	3:16	3:25	3:31	3:36						
3:23	3:33	3:41	3:50	3:56	4:01						
3:48	3:58	4:06	4:15	4:21	4:26						
4:13	4:23	4:31	4:40	4:46	4:51						
4:38	4:48	4:56	5:05	5:11	5:16						
5:03	5:13	5:21	5:30	5:36	5:41						
5:28	5:38	5:46	5:55	6:01	6:06						
5:52	6:02	6:10	6:19	6:25	6:30						
6:16	6:26	6:33	6:42	6:48	6:53						
6:42	6:52	6:59	7:08	7:14	7:19						
7:13	7:23	7:29	7:38	7:43	7:48						
7:40	7:50	7:56	8:03	8:08	8:13						
8:10	8:20	8:26	8:33	8:38	8:43						
8:40	8:50	8:56	9:03	9:08	9:13						
9:10	9:20	9:26	9:33	9:38	9:43						
9:38	9:48	9:54	10:01	10:06	10:11						
10:06	10:15	10:20	10:27	10:32	10:36						
10:38	10:46	10:51	10:57	11:01	11:05						
11:09	11:17	11:22	11:28	11:32	11:36						
12:08	12:16	12:21	12:27	12:31	12:35						
1:08	1:15	1:20	1:25	1:29	1:33						

NORTHBOUND WEEKDAYS

(F)	Harry Reid Airport (Terminal 1, Zero Level)*	(E)	Tropicana	(D)	Flamingo	(C)	Paradise & Desert Inn	(B)	Sahara Monorail Station	(A)	Bonneville Transit Center (BTC)
4:29	4:35	4:39	4:45	4:48	4:57						
4:59	5:05	5:10	5:17	5:20	5:29						
5:28	5:34	5:39	5:47	5:50	6:00						
5:57	6:03	6:09	6:17	6:21	6:32						
6:23	6:30	6:36	6:46	6:51	7:02						
6:53	7:00	7:07	7:16	7:21	7:32						
7:23	7:30	7:37	7:46	7:51	8:02						
7:53	8:00	8:07	8:16	8:21	8:32						
8:23	8:30	8:37	8:46	8:51	9:02						
8:53	9:00	9:07	9:16	9:21	9:32						
9:23	9:30	9:37	9:46	9:51	10:02						
9:53	10:00	10:07	10:16	10:21	10:32						
10:22	10:29	10:36	10:45	10:50	11:01						
10:52	10:59	11:06	11:15	11:20	11:31						
11:22	11:29	11:36	11:45	11:50	12:01						
11:52	11:59	12:06	12:15	12:20	12:31						
12:17	12:24	12:31	12:40	12:45	12:56						
12:40	12:47	12:54	1:03	1:08	1:19						
1:05	1:12	1:19	1:28	1:33	1:44						
1:31	1:38	1:45	1:54	1:59	2:10						
1:58	2:05	2:12	2:21	2:26	2:37						
2:24	2:31	2:38	2:48	2:53	3:04						
2:49	2:56	3:03	3:13	3:18	3:29						
3:14	3:21	3:28	3:38	3:43	3:54						
3:39	3:46	3:53	4:03	4:08	4:19						
4:04	4:11	4:18	4:28	4:33	4:44						
4:29	4:36	4:43	4:53	4:58	5:09						
4:54	5:01	5:08	5:18	5:22	5:33						
5:19	5:26	5:33	5:43	5:47	5:58						
5:44	5:51	5:58	6:08	6:12	6:23						
6:09	6:16	6:23	6:33	6:37	6:48						
6:33	6:40	6:46	6:55	6:59	7:10						
6:56	7:03	7:09	7:18	7:22	7:33						
7:22	7:29	7:35	7:43	7:47	7:57						
7:51	7:58	8:04	8:12	8:16	8:26						
8:16	8:23	8:29	8:37	8:41	8:51						
8:46	8:53	8:59	9:07	9:11	9:21						
9:16	9:23	9:29	9:37	9:41	9:51						
9:46	9:53	9:59	10:07	10:11	10:21						
10:14	10:20	10:26	10:33	10:36	10:46						
10:39	10:45	10:51	10:58	11:01	11:11						
11:08	11:14	11:19	11:25	11:28	11:37						
11:39	11:45	11:50	11:56	11:59	12:08						
12:37	12:43	12:48	12:54	12:57	1:06						
1:35	1:41	1:45	1:51	1:54	2:03						

SOUTHBOUND SATURDAYS

(A)	Bonneville Transit Center (BTC) Bay 18	(B)	Sahara (before intersection)	(C)	Desert Inn	(D)	Flamingo	(E)	Tropicana	(F)	Harry Reid Airport (Terminal 1, Zero Level)*
4:30	4:38	4:43	4:48	4:52	4:56						
5:00	5:08	5:13	5:18	5:22	5:26						
5:28	5:36	5:41	5:46	5:50	5:54						
5:57	6:05	6:10	6:15	6:19	6:23						
6:23	6:32	6:37	6:42	6:46	6:51						
6:48	6:57	7:03	7:09	7:13	7:18						
7:18	7:27	7:33	7:39	7:43	7:48						
7:48	7:57	8:03	8:09	8:13	8:18						
8:18	8:27	8:33	8:39	8:43	8:48						
8:48	8:57	9:03	9:09	9:13	9:18						
9:18	9:27	9:33	9:39	9:43	9:48						
9:45	9:55	10:01	10:08	10:13	10:18						
10:15	10:25	10:31	10:38	10:43	10:48						
10:45	10:55	11:01	11:08	11:13	11:18						
11:14	11:24	11:30	11:38	11:43	11:48						
11:42	11:52	11:58	12:06	12:11	12:16						
12:12	12:22	12:28	12:36	12:41	12:46						
12:42	12:52	12:58	1:06	1:11	1:16						
1:12	1:22	1:28	1:36	1:41	1:46						
1:40	1:50	1:57	2:06	2:12	2:17						
2:10	2:20	2:27	2:36	2:42	2:47						
2:41	2:51	2:58	3:07	3:13	3:18						
3:12	3:22	3:29	3:38	3:44	3:49						
3:43	3:53	4:00	4:09	4:15	4:20						
4:14	4:24	4:31	4:40	4:46	4:51						
4:44	4:54	5:01	5:10	5:16	5:21						
5:14	5:24	5:31	5:40	5:46	5:51						
5:45	5:55	6:02	6:11	6:17	6:22						
6:16	6:26	6:33	6:42	6:48	6:53						
6:47	6:57	7:04	7:13	7:19	7:24						
7:17	7:27	7:34	7:43	7:49	7:54						
7:47	7:57	8:03	8:10	8:15	8:20						
8:17	8:27	8:33	8:40	8:45	8:50						
8:45	8:55	9:01	9:08	9:13	9:18						
9:15	9:25	9:31	9:38	9:43	9:48						
9:42	9:52	9:58	10:05	10:10	10:15						
10:13	10:22	10:27	10:34	10:39	10:43						
10:41	10:49	10:54	11:00	11:04	11:08						
11:09	11:17	11:22	11:28	11:32	11:36						
12:08	12:16	12:21	12:27	12:31	12:35						
1:08	1:15	1:20	1:25	1:29	1:33						

NORTHBOUND SATURDAYS

(F)	Harry Reid Airport (Terminal 1, Zero Level)*	(E)	Tropicana	(D)	Flamingo	(C)	Paradise & Desert Inn	(B)	Sahara Monorail Station	(A)	Bonneville Transit Center (BTC)
4:29	4:35	4:39	4:45	4:48	4:57						
4:59	5:05	5:09	5:15	5:18	5:27						
5:28	5:34	5:38	5:45	5:48	5:58						
5:56	6:02	6:07	6:14	6:18	6:28						
6:25	6:31	6:36	6:43	6:47	6:57						
6:54	7										

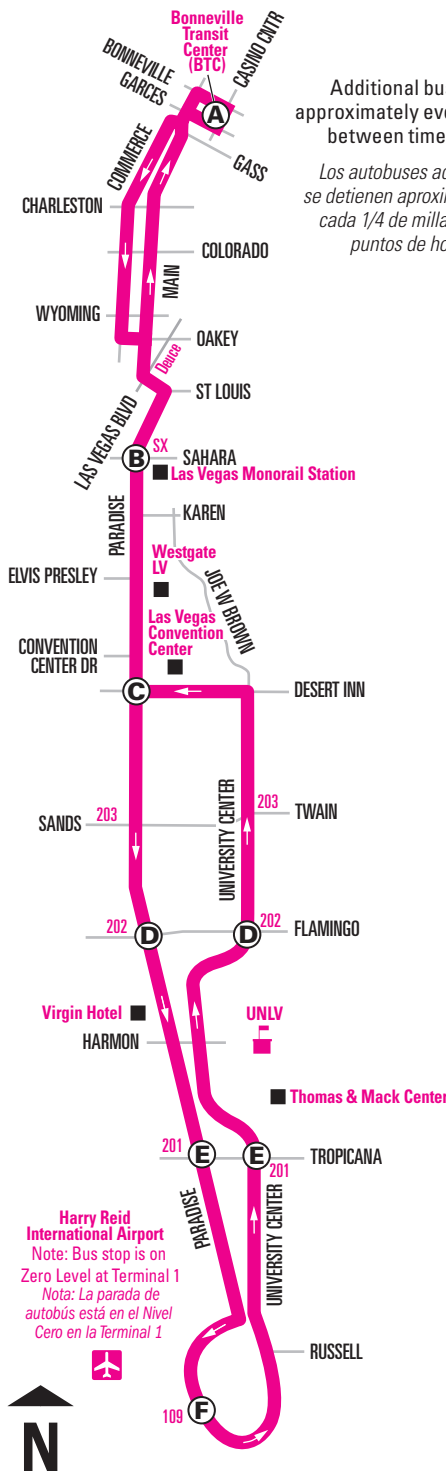
108 Paradise | Sundays

SOUTHBOUND SUNDAYS

(A)	(B)	(C)	(D)	(E)	(F)
4:32	4:39	4:44	4:49	4:53	4:57
5:03	5:10	5:15	5:20	5:24	5:28
5:31	5:38	5:43	5:48	5:52	5:56
6:01	6:08	6:13	6:18	6:22	6:26
6:29	6:37	6:42	6:47	6:51	6:56
6:55	7:04	7:09	7:15	7:19	7:24
7:23	7:32	7:37	7:43	7:47	7:52
7:50	7:59	8:04	8:10	8:14	8:19
8:18	8:27	8:32	8:38	8:42	8:47
8:44	8:53	8:58	9:04	9:08	9:13
9:11	9:20	9:26	9:33	9:38	9:43
9:41	9:50	9:56	10:03	10:08	10:13
10:10	10:19	10:25	10:32	10:37	10:42
10:40	10:49	10:55	11:02	11:07	11:12
11:08	11:17	11:23	11:31	11:36	11:41
11:38	11:47	11:53	12:01	12:06	12:11
12:07	12:17	12:23	12:31	12:36	12:41
12:37	12:47	12:53	1:01	1:06	1:11
1:07	1:17	1:23	1:31	1:36	1:41
1:37	1:47	1:53	2:01	2:06	2:11
2:07	2:17	2:23	2:31	2:36	2:41
2:37	2:47	2:53	3:01	3:06	3:11
3:07	3:17	3:23	3:31	3:36	3:41
3:37	3:47	3:53	4:01	4:06	4:11
4:07	4:17	4:23	4:31	4:36	4:41
4:37	4:47	4:53	5:01	5:06	5:11
5:07	5:17	5:23	5:31	5:36	5:41
5:37	5:47	5:53	6:01	6:06	6:11
6:07	6:17	6:23	6:31	6:35	6:40
6:37	6:47	6:53	7:01	7:05	7:10
7:06	7:16	7:22	7:30	7:34	7:39
7:35	7:45	7:51	7:59	8:03	8:08
8:05	8:15	8:21	8:29	8:33	8:38
8:35	8:45	8:51	8:59	9:03	9:08
9:05	9:15	9:21	9:29	9:33	9:38
9:35	9:45	9:51	9:59	10:03	10:08
10:07	10:16	10:21	10:28	10:32	10:36
10:38	10:46	10:51	10:57	11:01	11:05
11:09	11:17	11:22	11:28	11:32	11:36
12:08	12:16	12:21	12:27	12:31	12:35
1:08	1:15	1:20	1:25	1:29	1:33

NORTHBOUND SUNDAYS

(F)	(E)	(D)	(C)	(B)	(A)
4:28	4:34	4:38	4:44	4:47	4:56
5:00	5:06	5:10	5:16	5:19	5:28
5:30	5:36	5:40	5:46	5:49	5:58
5:59	6:05	6:10	6:17	6:20	6:29
6:29	6:35	6:40	6:47	6:50	6:59
6:59	7:05	7:10	7:17	7:20	7:29
7:27	7:33	7:39	7:46	7:50	7:59
7:55	8:01	8:07	8:14	8:18	8:27
8:22	8:28	8:34	8:41	8:45	8:54
8:50	8:57	9:03	9:11	9:15	9:25
9:16	9:23	9:29	9:37	9:41	9:51
9:46	9:53	9:59	10:07	10:11	10:21
10:16	10:23	10:29	10:37	10:41	10:51
10:45	10:52	10:58	11:06	11:10	11:20
11:15	11:22	11:28	11:36	11:40	11:50
11:44	11:51	11:58	12:06	12:10	12:21
12:14	12:21	12:28	12:36	12:40	12:51
12:44	12:51	12:58	1:06	1:10	1:21
1:14	1:21	1:28	1:36	1:40	1:51
1:44	1:51	1:58	2:06	2:10	2:21
2:14	2:21	2:28	2:36	2:40	2:51
2:44	2:51	2:58	3:06	3:10	3:21
3:14	3:21	3:28	3:36	3:40	3:51
3:44	3:51	3:58	4:06	4:10	4:21
4:14	4:21	4:28	4:36	4:40	4:51
4:44	4:51	4:58	5:06	5:10	5:21
5:14	5:21	5:28	5:36	5:40	5:51
5:44	5:51	5:58	6:06	6:10	6:21
6:14	6:21	6:28	6:36	6:40	6:51
6:43	6:50	6:56	7:04	7:08	7:18
7:13	7:20	7:26	7:34	7:38	7:48
7:42	7:49	7:55	8:03	8:07	8:17
8:11	8:18	8:24	8:32	8:36	8:46
8:41	8:48	8:54	9:02	9:06	9:16
9:11	9:18	9:24	9:32	9:36	9:46
9:40	9:47	9:53	10:01	10:05	10:15
10:11	10:17	10:23	10:30	10:33	10:43
10:39	10:45	10:51	10:58	11:01	11:11
11:08	11:14	11:19	11:25	11:28	11:37
11:39	11:45	11:50	11:56	11:59	12:08
12:37	12:43	12:48	12:54	12:57	1:06
1:35	1:41	1:45	1:51	1:54	2:03



Additional bus stops approximately every 1/4 mile between time points.

Los autobuses adicionales se detienen aproximadamente cada 1/4 de milla entre los puntos de horario.

- (A) Time Point/Stop
Punto de tiempo/Parada
- 000 Route Transfer
Transferencia de ruta
- Points of Interest
Puntos de Interés
- SX Sahara Express

*NOTE: Shuttle service to Terminal 3 provided by Harry Reid Intl Airport on Zero Level.

*NOTA: Servicio de conexión a la Terminal 3 suministrado por el Aeropuerto Internacional Harry Reid en el Nivel Cero.

108

109 Maryland Parkway | Weekdays

109

frequent service  24 hour service

SOUTHBOUND WEEKDAYS

(A)	(B)	(C)	(D)	(E)	(F)	(G)	(H)
Bonneville Transit Center (BTC) Bay 8	Charleston	Sahara	Desert Inn	Flamingo	Tropicana	Harry Reid Airport, Terminal 1 (Zero Level*)	S. Strip Transit Terminal (SSTT)
2:59	3:05	3:09	3:13	3:18	3:23	3:32	3:39
3:29	3:35	3:39	3:43	3:48	3:53	4:02	4:09
3:59	4:05	4:09	4:13	4:18	4:23	4:32	4:39
4:26	4:32	4:37	4:42	4:49	4:55	5:04	5:11
4:50	4:56	5:01	5:06	5:14	5:21	5:30	5:37
5:09	5:16	5:21	5:27	5:35	5:42	5:51	5:58
5:28	5:35	5:41	5:47	5:55	6:02	6:11	6:18
5:46	5:53	5:59	6:05	6:13	6:20	6:29	6:36
6:01	6:08	6:14	6:20	6:28	6:35	6:44	6:51
6:16	6:23	6:29	6:35	6:43	6:50	6:59	7:06
6:30	6:37	6:43	6:50	6:58	7:05	7:14	7:21
6:45	6:52	6:58	7:05	7:13	7:20	7:29	7:36
7:00	7:07	7:13	7:20	7:28	7:35	7:44	7:51
7:13	7:21	7:27	7:34	7:43	7:50	8:00	8:07
7:28	7:36	7:42	7:49	7:58	8:05	8:15	8:22
7:43	7:51	7:57	8:04	8:13	8:20	8:30	8:37
7:58	8:06	8:12	8:19	8:28	8:35	8:45	8:52
8:13	8:21	8:27	8:34	8:43	8:50	9:00	9:07
8:28	8:36	8:42	8:49	8:58	9:05	9:15	9:22
8:42	8:50	8:56	9:03	9:12	9:20	9:30	9:37
8:57	9:05	9:11	9:18	9:27	9:35	9:45	9:52
9:12	9:20	9:26	9:33	9:42	9:50	10:00	10:07
9:27	9:35	9:41	9:48	9:57	10:05	10:15	10:22
9:42	9:50	9:56	10:03	10:12	10:20	10:30	10:37
9:57	10:05	10:11	10:18	10:27	10:35	10:45	10:52
10:12	10:20	10:26	10:33	10:42	10:50	11:00	11:07
10:27	10:35	10:41	10:48	10:57	11:05	11:15	11:22
10:42	10:50	10:56	11:03	11:12	11:20	11:30	11:37
10:56	11:04	11:10	11:18	11:28	11:36	11:46	11:53
11:11	11:19	11:25	11:33	11:43	11:51	12:01	12:08
11:26	11:34	11:40	11:48	11:58	12:06	12:16	12:23
11:41	11:49	11:55	12:03	12:13	12:21	12:31	12:38
11:56	12:04	12:10	12:18	12:28	12:36	12:46	12:53
12:11	12:19	12:25	12:33	12:43	12:51	1:01	1:08
12:26	12:34	12:40	12:48	12:58	1:06	1:16	1:23
12:41	12:49	12:55	1:03	1:13	1:22	1:32	1:39
12:56	1:04	1:10	1:18	1:28	1:37	1:47	1:54
1:11	1:19	1:25	1:33	1:43	1:52	2:02	2:09
1:26	1:34	1:40	1:48	1:58	2:07	2:17	2:24
1:41	1:49	1:55	2:03	2:13	2:22	2:32	2:39

SOUTHBOUND WEEKDAYS (Cont.)

(A)	(B)	(C)	(D)	(E)	(F)	(G)	(H)
Bonneville Transit Center (BTC) Bay 8	Charleston	Sahara	Desert Inn	Flamingo	Tropicana	Harry Reid Airport, Terminal 1 (Zero Level*)	S. Strip Transit Terminal (SSTT)
1:56	2:04	2:10	2:18	2:28	2:37	2:47	2:54
2:11	2:19	2:25	2:33	2:43	2:52	3:02	3:09
2:26	2:34	2:40	2:48	2:58	3:07	3:17	3:24
2:41	2:49	2:55	3:03	3:13	3:22	3:32	3:39
2:56	3:04	3:10	3:18	3:28	3:37	3:47	3:54
3:11	3:19	3:25	3:33	3:43	3:52	4:02	4:09
3:26	3:34	3:40	3:48	3:58	4:07	4:17	4:24
3:41	3:49	3:55	4:03	4:13	4:22	4:32	4:39
3:56	4:04	4:10	4:18	4:28	4:37	4:47	4:54
4:11	4:19	4:25	4:33	4:43	4:52	5:02	5:09
4:26	4:34	4:40	4:48	4:58	5:07	5:17	5:24
4:41	4:49	4:55	5:03	5:13	5:22	5:32	5:39
4:56	5:04	5:10	5:17	5:27	5:35	5:45	5:52
5:11	5:19	5:25	5:32	5:42	5:50	6:00	6:07
5:26	5:34	5:40	5:47	5:57	6:05	6:15	6:22
5:41	5:49	5:55	6:02	6:11	6:18	6:28	6:35
5:56	6:04	6:10	6:17	6:26	6:33	6:43	6:50
6:11	6:19	6:25	6:32	6:41	6:48	6:58	7:05
6:26	6:34	6:40	6:46	6:54	7:01	7:11	7:18
6:42	6:50	6:56	7:02	7:10	7:17	7:27	7:34
7:00	7:08	7:14	7:20	7:28	7:35	7:45	7:52
7:20	7:28	7:34	7:40	7:48	7:55	8:05	8:12
7:41	7:48	7:54	8:00	8:09	8:16	8:26	8:33
8:02	8:09	8:15	8:21	8:30	8:37	8:47	8:54
8:21	8:28	8:34	8:40	8:49	8:56	9:06	9:13
8:42	8:49	8:54	8:59	9:08	9:15	9:25	9:32
9:03	9:10	9:15	9:20	9:29	9:36	9:46	9:53
9:21	9:28	9:33	9:38	9:47	9:54	10:04	10:11
9:41	9:48	9:53	9:58	10:06	10:12	10:21	10:28
10:01	10:08	10:13	10:18	10:26	10:32	10:41	10:48
10:21	10:28	10:33	10:38	10:46	10:52	11:01	11:08
10:42	10:48	10:53	10:58	11:05	11:11	11:20	11:27
11:04	11:10	11:15	11:20	11:27	11:33	11:42	11:49
11:30	11:36	11:41	11:46	11:53	11:59	12:08	12:15
12:00	12:06	12:11	12:16	12:23	12:29	12:38	12:45
12:30	12:36	12:41	12:46	12:53	12:59	1:08	1:15
1:00	1:06	1:10	1:14	1:19	1:24	1:33	1:40
1:30	1:36	1:40	1:44	1:49	1:54	2:03	2:10
2:00	2:06	2:10	2:14	2:19	2:24	2:33	2:40
2:30	2:36	2:40	2:44	2:49	2:54	3:03	3:10

NORTHBOUND WEEKDAYS

(H)	(G)	(F)	(E)	(D)	(C)	(B)	(A)
S. Strip Transit Terminal (SSTT) Bay 18	Harry Reid Airport, Terminal 1 (Zero Level*)	Tropicana	Flamingo	Desert Inn	Sahara	Charleston	Bonneville Transit Center (BTC)
2:05	2:14	2:21	2:26	2:31	2:36	2:39	2:45
2:35	2:44	2:51	2:56	3:01	3:06	3:09	3:15
3:05	3:14	3:21	3:26	3:31	3:36	3:39	3:45
3:35	3:44	3:51	3:56	4:01	4:06	4:09	4:15
4:05	4:14	4:21	4:26	4:31	4:36	4:39	4:45
4:35	4:44	4:51	4:56	5:01	5:06	5:09	5:15
4:55	5:04	5:12	5:19	5:25	5:30	5:34	5:41
5:15	5:24	5:32	5:39	5:45	5:50	5:54	6:01
5:30	5:40	5:48	5:55	6:02	6:08	6:12	6:20
5:45	5:55	6:03	6:10	6:17	6:23	6:27	6:35
6:00	6:10	6:18	6:25	6:32	6:38	6:42	6:50
6:14	6:24	6:33	6:40	6:47	6:54	6:58	7:06
6:29	6:39	6:48	6:55	7:02	7:09	7:13	7:21
6:44	6:54	7:03	7:10	7:17	7:24	7:28	7:36
6:57	7:07	7:16	7:24	7:32	7:39	7:44	7:52
7:12	7:22	7:31	7:39	7:47	7:54	7:59	8:07
7:27	7:37	7:46	7:54	8:02	8:09	8:14	8:22
7:42	7:52	8:01	8:09	8:17	8:24	8:29	8:37
7:57	8:07	8:16	8:24	8:32	8:39	8:44	8:52
8:12	8:22	8:31	8:39	8:47	8:54	8:59	9:07
8:26	8:36	8:45	8:54	9:02	9:10	9:15	9:23
8:41	8:51	9:00	9:09	9:17	9:25	9:30	9:38
8:56	9:06	9:15	9:24	9:32	9:40	9:45	9:53
9:11	9:21	9:30	9:39	9:47	9:55	10:00	10:08
9:25	9:35	9:44	9:54	10:02	10:10	10:15	10:23
9:40	9:50	9:59	10:09	10:17	10:25	10:30	10:38
9:55	10:05	10:14	10:24	10:32	10:40	10:45	10:53
10:10	10:20	10:29	10:39	10:47	10:55	11:00	11:08
10:25	10:35	10:44	10:54	11:02	11:10	11:15	11:23
10:40	10:50	10:59	11:09	11:17	11:25	11:30	11:38
10:55	11:05	11:14	11:24	11:32	11:40	11:45	11:53
11:10	11:20	11:29	11:39	11:47	11:55	12:00	12:08
11:25	11:35	11:44	11:54	12:02	12:10	12:15	12:23
11:40	11:50	11:59	12:09	12:17	12:25	12:30	12:38
11:55	12:05	12:14	12:24	12:32	12:40	12:45	12:53
12:10	12:20	12:29	12:39	12:47	12:55	1:00	1:08
12:25	12:35	12:44	12:54	1:02	1:10	1:15	1:23
12:40	12:50	12:59	1:09	1:17	1:25	1:30	1:38
12:55	1:05	1:14	1:24	1:32	1:40	1:45	1:53
1:10	1:20	1:29	1:39	1:47	1:55	2:00	2:08

109 Maryland Parkway | Weekdays

NORTHBOUND WEEKDAYS (Cont.)

(H)	(G)	(F)	(E)	(D)	(C)	(B)	(A)
S. Strip Transit Terminal (SSTT) Bay 18	Harry Reid Airport, Terminal 1 (Zero Level*)	Tropicana	Flamingo	Desert Inn	Sahara	Charleston	Bonneville Transit Center (BTC)
1:25	1:35	1:44	1:54	2:02	2:10	2:15	2:23
1:40	1:50	1:59	2:09	2:17	2:25	2:30	2:38
1:55	2:05	2:14	2:24	2:32	2:40	2:45	2:53
2:10	2:20	2:29	2:39	2:47	2:55	3:00	3:08
2:25	2:35	2:44	2:54	3:02	3:10	3:15	3:23
2:40	2:50	2:59	3:09	3:17	3:25	3:30	3:38
2:55	3:05	3:14	3:24	3:32	3:40	3:45	3:53
3:10	3:20	3:29	3:39	3:47	3:55	4:00	4:08
3:25	3:35	3:44	3:54	4:02	4:10	4:15	4:23
3:40	3:50	3:59	4:09	4:17	4:25	4:30	4:38
3:55	4:05	4:14	4:24	4:32	4:40	4:45	4:53
4:10	4:20	4:29	4:39	4:47	4:55	5:00	5:08
4:25	4:35	4:44	4:54	5:02	5:09	5:14	5:22
4:40	4:50	4:59	5:09	5:17	5:24	5:29	5:37
4:55	5:05	5:14	5:24	5:32	5:39	5:44	5:52
5:11	5:21	5:30	5:39	5:47	5:54	5:58	6:06
5:26	5:36	5:45	5:54	6:02	6:09	6:13	6:21
5:41	5:51	6:00	6:09	6:17	6:24	6:28	6:36
5:55	6:05	6:14	6:23	6:31	6:38	6:42	6:50
6:11	6:21	6:29	6:37	6:44	6:51	6:55	7:03
6:26	6:36	6:44	6:52	6:59	7:06	7:10	7:18
6:41	6:51	6:59	7:07	7:14	7:21	7:25	7:33
6:56	7:06	7:14	7:22	7:29	7:36	7:40	7:48
7:13	7:23	7:31	7:39	7:46	7:53	7:57	8:05
7:32	7:42	7:50	7:59	8:05	8:12	8:16	8:23
7:53	8:03	8:11	8:20	8:26	8:33	8:37	8:44
8:13	8:23	8:31	8:40	8:46	8:53	8:57	9:04
8:31	8:41	8:49	8:58	9:04	9:11	9:15	9:22
8:53	9:03	9:11	9:20	9:26	9:33	9:37	9:44
9:14	9:23	9:31	9:40	9:46	9:52	9:56	10:03
9:34	9:43	9:51	10:00	10:06	10:12	10:16	10:23
9:55	10:04	10:12	10:19	10:25	10:31	10:35	10:41
10:15	10:24	10:32	10:39	10:45	10:51	10:55	11:01
10:38	10:47	10:55	11:02	11:08	11:14	11:18	11:24
11:06	11:15	11:23	11:30	11:36	11:42	11:46	11:52
11:36	11:45	11:52	11:58	12:03	12:08	12:11	12:17
12:06	12:15	12:22	12:28	12:33	12:38	12:41	12:47
12:36	12:45	12:52	12:58	1:03	1:08	1:11	1:17
1:05	1:14	1:21	1:27	1:32	1:37	1:40	1:46
1:35	1:44	1:51	1:57	2:02	2:07	2:10	2:16

000 Route Transfer
Transferencia de ruta
■ Points of Interest
Puntos de Interés

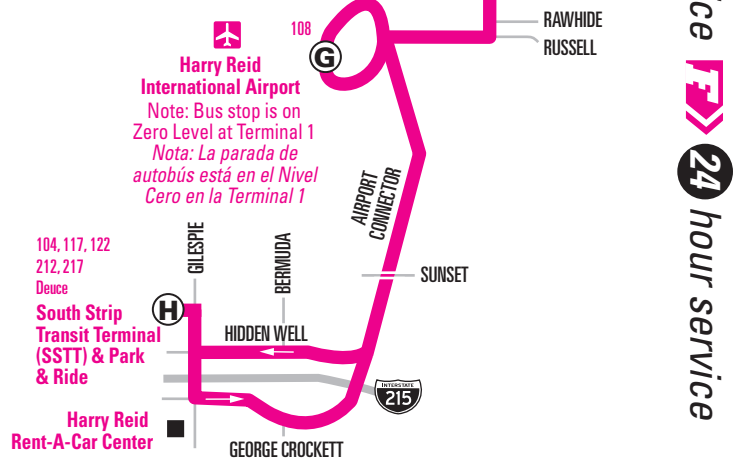
A Time Point/Stop
Punto de tiempo/Parada
CX Centennial Express
SX Sahara Express

Additional bus stops approximately every 1/4 mile between time points.

Los autobuses adicionales se detienen aproximadamente cada 1/4 de milla entre los puntos de horario.

***NOTE:** Shuttle service to Terminal 3 provided by Harry Reid Intl Airport on Zero Level.

***NOTA:** Servicio de conexión a la Terminal 3 suministrado por el Aeropuerto Internacional Harry Reid en el Nivel Cero.



109

frequent service 24 hour service

109 Maryland Parkway | Saturdays

109

frequent service  24 hour service

SOUTHBOUND SATURDAYS

	Bonneville Transit Center (BTC) Bay 8							
	(A)	(B)	(C)	(D)	(E)	(F)	(G)	(H)
	Charleston	Sahara	Desert Inn	Flamingo	Tropicana	Harry Reid Airport, Terminal 1 (Zero Level*)	S. Strip Transit Terminal (SSTT)	
2:59	3:05	3:09	3:13	3:18	3:23	3:32	3:39	
3:29	3:35	3:39	3:43	3:48	3:53	4:02	4:09	
3:59	4:05	4:09	4:13	4:18	4:23	4:32	4:39	
4:29	4:35	4:39	4:43	4:48	4:53	5:02	5:09	
4:48	4:54	4:58	5:03	5:09	5:15	5:24	5:31	
5:08	5:14	5:19	5:25	5:32	5:38	5:47	5:54	
5:25	5:32	5:37	5:43	5:50	5:56	6:05	6:12	
5:41	5:48	5:53	5:59	6:06	6:12	6:21	6:28	
5:56	6:03	6:08	6:14	6:21	6:27	6:36	6:43	
6:11	6:18	6:23	6:29	6:36	6:42	6:51	6:58	
6:25	6:32	6:38	6:44	6:52	6:58	7:07	7:14	
6:40	6:47	6:53	6:59	7:07	7:13	7:22	7:29	
6:55	7:02	7:08	7:14	7:22	7:28	7:37	7:44	
7:10	7:17	7:23	7:29	7:37	7:43	7:52	7:59	
7:25	7:32	7:38	7:44	7:52	7:58	8:07	8:14	
7:40	7:47	7:53	7:59	8:07	8:13	8:22	8:29	
7:55	8:02	8:08	8:14	8:22	8:28	8:37	8:44	
8:10	8:17	8:23	8:29	8:37	8:43	8:52	8:59	
8:24	8:31	8:37	8:43	8:51	8:57	9:06	9:13	
8:39	8:46	8:52	8:59	9:07	9:13	9:23	9:30	
8:54	9:01	9:07	9:14	9:22	9:28	9:38	9:45	
9:09	9:16	9:22	9:29	9:37	9:43	9:53	10:00	
9:24	9:32	9:38	9:45	9:53	10:00	10:10	10:17	
9:38	9:46	9:52	9:59	10:07	10:14	10:24	10:31	
9:53	10:01	10:07	10:14	10:22	10:29	10:39	10:46	
10:08	10:16	10:22	10:29	10:37	10:44	10:54	11:01	
10:23	10:31	10:37	10:44	10:52	10:59	11:09	11:16	
10:38	10:46	10:52	10:59	11:07	11:14	11:24	11:31	
10:53	11:01	11:07	11:14	11:23	11:31	11:41	11:48	
11:08	11:16	11:22	11:29	11:38	11:46	11:56	12:03	
11:23	11:31	11:37	11:44	11:53	12:01	12:11	12:18	
11:38	11:46	11:52	11:59	12:08	12:16	12:26	12:33	
11:53	12:01	12:07	12:14	12:23	12:31	12:41	12:48	
12:08	12:16	12:22	12:29	12:38	12:46	12:56	1:03	
12:23	12:31	12:37	12:44	12:53	1:01	1:11	1:18	
12:37	12:45	12:51	12:58	1:07	1:15	1:25	1:32	
12:52	1:00	1:06	1:13	1:22	1:30	1:40	1:47	
1:07	1:15	1:21	1:28	1:37	1:45	1:55	2:02	
1:22	1:30	1:36	1:43	1:52	2:00	2:10	2:17	
1:37	1:45	1:51	1:58	2:07	2:15	2:25	2:32	
1:52	2:00	2:06	2:13	2:22	2:30	2:40	2:47	

SOUTHBOUND SATURDAYS (Cont.)

	Bonneville Transit Center (BTC) Bay 8							
	(A)	(B)	(C)	(D)	(E)	(F)	(G)	(H)
	Charleston	Sahara	Desert Inn	Flamingo	Tropicana	Harry Reid Airport, Terminal 1 (Zero Level*)	S. Strip Transit Terminal (SSTT)	
2:07	2:15	2:21	2:28	2:37	2:45	2:55	3:02	
2:22	2:30	2:36	2:43	2:52	3:00	3:10	3:17	
2:37	2:45	2:51	2:58	3:07	3:15	3:25	3:32	
2:52	3:00	3:06	3:13	3:22	3:30	3:40	3:47	
3:07	3:15	3:21	3:28	3:37	3:45	3:55	4:02	
3:22	3:30	3:36	3:43	3:52	4:00	4:10	4:17	
3:37	3:45	3:51	3:58	4:07	4:15	4:25	4:32	
3:52	4:00	4:06	4:13	4:22	4:30	4:40	4:47	
4:07	4:15	4:21	4:28	4:37	4:45	4:55	5:02	
4:22	4:30	4:36	4:43	4:52	5:00	5:10	5:17	
4:37	4:45	4:51	4:58	5:07	5:15	5:25	5:32	
4:52	5:00	5:06	5:13	5:22	5:30	5:40	5:47	
5:07	5:15	5:21	5:28	5:37	5:45	5:55	6:02	
5:22	5:30	5:36	5:43	5:51	5:58	6:08	6:15	
5:37	5:45	5:51	5:58	6:06	6:13	6:23	6:30	
5:52	6:00	6:06	6:13	6:21	6:28	6:38	6:45	
6:07	6:15	6:21	6:28	6:36	6:43	6:53	7:00	
6:22	6:30	6:36	6:43	6:51	6:58	7:08	7:15	
6:37	6:45	6:51	6:58	7:06	7:13	7:23	7:30	
6:52	7:00	7:06	7:13	7:21	7:28	7:38	7:45	
7:07	7:15	7:21	7:28	7:36	7:43	7:53	8:00	
7:25	7:32	7:38	7:44	7:52	7:59	8:09	8:16	
7:43	7:50	7:56	8:02	8:10	8:17	8:27	8:34	
8:01	8:08	8:14	8:20	8:28	8:35	8:45	8:52	
8:21	8:28	8:34	8:40	8:48	8:55	9:05	9:12	
8:41	8:48	8:53	8:58	9:07	9:14	9:24	9:31	
9:01	9:08	9:13	9:18	9:27	9:34	9:44	9:51	
9:21	9:28	9:33	9:38	9:47	9:54	10:04	10:11	
9:41	9:48	9:53	9:58	10:06	10:12	10:21	10:28	
10:01	10:08	10:13	10:18	10:26	10:32	10:41	10:48	
10:21	10:28	10:33	10:38	10:46	10:52	11:01	11:08	
10:42	10:48	10:53	10:58	11:05	11:11	11:20	11:27	
11:04	11:10	11:15	11:20	11:27	11:33	11:42	11:49	
11:30	11:36	11:41	11:46	11:53	11:59	12:08	12:15	
12:00	12:06	12:11	12:16	12:23	12:29	12:38	12:45	
12:30	12:36	12:41	12:46	12:53	12:59	1:08	1:15	
1:00	1:06	1:10	1:14	1:19	1:24	1:33	1:40	
1:30	1:36	1:40	1:44	1:49	1:54	2:03	2:10	
2:00	2:06	2:10	2:14	2:19	2:24	2:33	2:40	
2:30	2:36	2:40	2:44	2:49	2:54	3:03	3:10	

SEE MAP ON PAGE 67
Ver mapa en la página 67

109 Maryland Parkway | Saturdays

NORTHBOUND SATURDAYS

	S. Strip Transit Terminal (SSTT) Bay 18	Harry Reid Airport, Terminal 1 (Zero Level*)	Tropicana	Flamingo	Desert Inn	Sahara	Charleston	Bonneville Transit Center (BTC)
	(H)	(G)	(F)	(E)	(D)	(C)	(B)	(A)
2:05	2:14	2:21	2:26	2:31	2:36	2:39	2:45	
2:35	2:44	2:51	2:56	3:01	3:06	3:09	3:15	
3:05	3:14	3:21	3:26	3:31	3:36	3:39	3:45	
3:35	3:44	3:51	3:56	4:01	4:06	4:09	4:15	
4:05	4:14	4:21	4:26	4:31	4:36	4:39	4:45	
4:32	4:41	4:48	4:53	4:58	5:03	5:06	5:12	
4:56	5:05	5:13	5:19	5:25	5:30	5:34	5:40	
5:21	5:30	5:38	5:44	5:50	5:55	5:59	6:05	
5:44	5:53	6:01	6:08	6:14	6:20	6:24	6:31	
6:05	6:14	6:22	6:29	6:35	6:41	6:45	6:52	
6:20	6:29	6:37	6:44	6:50	6:56	7:00	7:07	
6:34	6:43	6:51	6:58	7:04	7:10	7:14	7:21	
6:49	6:58	7:06	7:13	7:19	7:25	7:29	7:36	
7:04	7:13	7:21	7:28	7:34	7:40	7:44	7:51	
7:17	7:26	7:34	7:41	7:48	7:55	7:59	8:07	
7:32	7:41	7:49	7:56	8:03	8:10	8:14	8:22	
7:47	7:56	8:04	8:11	8:18	8:25	8:29	8:37	
8:02	8:11	8:19	8:26	8:33	8:40	8:44	8:52	
8:17	8:26	8:34	8:41	8:48	8:55	8:59	9:07	
8:30	8:39	8:48	8:55	9:03	9:10	9:14	9:22	
8:45	8:54	9:03	9:10	9:18	9:25	9:29	9:37	
9:00	9:09	9:18	9:25	9:33	9:40	9:44	9:52	
9:15	9:24	9:33	9:40	9:48	9:55	9:59	10:07	
9:30	9:39	9:48	9:55	10:03	10:10	10:14	10:22	
9:45	9:54	10:03	10:10	10:18	10:25	10:29	10:37	
9:58	10:07	10:16	10:23	10:31	10:38	10:42	10:50	
10:13	10:22	10:31	10:38	10:46	10:53	10:57	11:05	
10:27	10:36	10:45	10:53	11:01	11:09	11:13	11:21	
10:40	10:49	10:58	11:06	11:14	11:22	11:26	11:34	
10:54	11:03	11:12	11:20	11:28	11:36	11:40	11:48	
11:08	11:17	11:26	11:34	11:42	11:50	11:54	12:02	
11:22	11:31	11:40	11:48	11:56	12:04	12:08	12:16	
11:37	11:46	11:55	12:03	12:11	12:19	12:23	12:31	
11:52	12:01	12:10	12:18	12:26	12:34	12:38	12:46	
12:07	12:16	12:25	12:33	12:41	12:49	12:53	1:01	
12:22	12:31	12:40	12:48	12:56	1:04	1:08	1:16	
12:37	12:46	12:55	1:03	1:11	1:19	1:23	1:31	
12:52	1:01	1:10	1:18	1:26	1:34	1:38	1:46	
1:07	1:16	1:25	1:33	1:41	1:49	1:53	2:01	
1:22	1:31	1:40	1:48	1:56	2:04	2:08	2:16	

NORTHBOUND SATURDAYS (Cont.)

	S. Strip Transit Terminal (SSTT) Bay 18	Harry Reid Airport, Terminal 1 (Zero Level*)	Tropicana	Flamingo	Desert Inn	Sahara	Charleston	Bonneville Transit Center (BTC)
	(H)	(G)	(F)	(E)	(D)	(C)	(B)	(A)
1:35	1:45	1:54	2:03	2:11	2:19	2:23	2:31	
1:50	2:00	2:09	2:18	2:26	2:34	2:38	2:46	
2:05	2:15	2:24	2:33	2:41	2:49	2:53	3:01	
2:20	2:30	2:39	2:48	2:56	3:04	3:08	3:16	
2:35	2:45	2:54	3:03	3:11	3:19	3:23	3:31	
2:50	3:00	3:09	3:18	3:26	3:34	3:38	3:46	
3:05	3:15	3:24	3:33	3:41	3:49	3:53	4:01	
3:20	3:30	3:39	3:48	3:56	4:04	4:08	4:16	
3:35	3:45	3:54	4:03	4:11	4:19	4:23	4:31	
3:50	4:00	4:09	4:18	4:26	4:34	4:38	4:46	
4:05	4:15	4:24	4:33	4:41	4:49	4:53	5:01	
4:20	4:30	4:39	4:48	4:56	5:04	5:08	5:16	
4:35	4:45	4:54	5:03	5:11	5:19	5:23	5:31	
4:50	5:00	5:09	5:18	5:26	5:34	5:38	5:46	
5:05	5:15	5:24	5:33	5:41	5:49	5:53	6:01	
5:20	5:30	5:39	5:48	5:56	6:04	6:08	6:16	
5:35	5:45	5:54	6:02	6:10	6:17	6:21	6:29	
5:50	6:00	6:09	6:17	6:25	6:32	6:36	6:44	
6:05	6:15	6:24	6:32	6:40	6:47	6:51	6:59	
6:20	6:30	6:39	6:47	6:55	7:02	7:06	7:14	
6:35	6:45	6:54	7:02	7:10	7:17	7:21	7:29	
6:52	7:01	7:10	7:18	7:25	7:32	7:36	7:43	
7:08	7:17	7:26	7:34	7:41	7:48	7:52	7:59	
7:27	7:36	7:45	7:53	8:00	8:07	8:11	8:18	
7:47	7:56	8:05	8:13	8:20	8:27	8:31	8:38	
8:07	8:16	8:25	8:33	8:40	8:47	8:51	8:58	
8:28	8:37	8:45	8:53	8:59	9:06	9:10	9:17	
8:48	8:57	9:05	9:13	9:19	9:26	9:30	9:37	
9:08	9:17	9:25	9:33	9:39	9:46	9:50	9:57	
9:28	9:37	9:45	9:53	9:59	10:05	10:09	10:16	
9:48	9:57	10:05	10:13	10:19	10:25	10:29	10:36	
10:09	10:18	10:26	10:33	10:39	10:45	10:49	10:55	
10:29	10:38	10:46	10:53	10:59	11:05	11:09	11:15	
10:49	10:58	11:06	11:13	11:19	11:25	11:29	11:35	
11:08	11:17	11:25	11:32	11:38	11:44	11:48	11:54	
11:36	11:45	11:52	11:58	12:03	12:08	12:11	12:17	
12:06	12:15	12:22	12:28	12:33	12:38	12:41	12:47	
12:36	12:45	12:52	12:58	1:03	1:08	1:11	1:17	
1:05	1:14	1:21	1:27	1:32	1:37	1:40	1:46	
1:35	1:44	1:51	1:57	2:02	2:07	2:10	2:16	

SEE MAP ON PAGE 67
Ver mapa en la página 67

109

frequent service  24 hour service

109 Maryland Parkway | Sundays

109

frequent service  24 hour service

SOUTHBOUND SUNDAYS

	Bonneville Transit Center (BTC) Bay 8							
	(A)	(B)	(C)	(D)	(E)	(F)	(G)	(H)
	Charleston	Sahara	Desert Inn	Flamingo	Tropicana	Harry Reid Airport, Terminal 1 (Zero Level*)	S. Strip Transit Terminal (SSTT)	
2:59	3:05	3:09	3:13	3:18	3:23	3:32	3:39	
3:29	3:35	3:39	3:43	3:48	3:53	4:02	4:09	
3:59	4:05	4:09	4:13	4:18	4:23	4:32	4:39	
4:29	4:35	4:39	4:43	4:48	4:53	5:02	5:09	
4:57	5:03	5:07	5:11	5:16	5:21	5:30	5:37	
5:23	5:29	5:33	5:38	5:44	5:49	5:58	6:05	
5:45	5:52	5:57	6:03	6:09	6:14	6:23	6:30	
6:05	6:12	6:17	6:23	6:29	6:34	6:43	6:50	
6:25	6:32	6:37	6:43	6:49	6:54	7:03	7:10	
6:44	6:51	6:57	7:03	7:10	7:16	7:26	7:33	
7:04	7:11	7:17	7:23	7:30	7:36	7:46	7:53	
7:24	7:31	7:37	7:43	7:50	7:56	8:06	8:13	
7:44	7:51	7:57	8:03	8:10	8:16	8:26	8:33	
8:04	8:11	8:17	8:23	8:30	8:36	8:46	8:53	
8:24	8:31	8:37	8:43	8:50	8:56	9:06	9:13	
8:39	8:46	8:52	8:58	9:05	9:11	9:21	9:28	
8:54	9:01	9:07	9:13	9:20	9:26	9:36	9:43	
9:09	9:16	9:22	9:28	9:35	9:41	9:51	9:58	
9:24	9:31	9:37	9:43	9:50	9:56	10:06	10:13	
9:38	9:45	9:51	9:57	10:04	10:10	10:20	10:27	
9:52	9:59	10:05	10:11	10:18	10:24	10:34	10:41	
10:06	10:13	10:19	10:25	10:32	10:38	10:48	10:55	
10:20	10:27	10:33	10:39	10:46	10:52	11:02	11:09	
10:34	10:42	10:48	10:54	11:02	11:09	11:19	11:26	
10:49	10:57	11:03	11:09	11:17	11:24	11:34	11:41	
11:04	11:12	11:18	11:24	11:32	11:39	11:49	11:56	
11:19	11:27	11:33	11:39	11:47	11:54	12:04	12:11	
11:34	11:42	11:48	11:54	12:02	12:09	12:19	12:26	
11:49	11:57	12:03	12:09	12:17	12:24	12:34	12:41	
12:04	12:12	12:18	12:24	12:32	12:39	12:49	12:56	
12:19	12:27	12:33	12:39	12:47	12:54	1:04	1:11	
12:34	12:42	12:48	12:54	1:02	1:09	1:19	1:26	
12:49	12:57	1:03	1:09	1:17	1:24	1:34	1:41	
1:04	1:12	1:18	1:24	1:32	1:39	1:49	1:56	
1:19	1:27	1:33	1:39	1:47	1:54	2:04	2:11	
1:34	1:42	1:48	1:54	2:02	2:09	2:19	2:26	
1:49	1:57	2:03	2:09	2:17	2:24	2:34	2:41	
2:04	2:12	2:18	2:24	2:32	2:39	2:49	2:56	
2:19	2:27	2:33	2:39	2:47	2:54	3:04	3:11	

SOUTHBOUND SUNDAYS (Cont.)

	Bonneville Transit Center (BTC) Bay 8							
	(A)	(B)	(C)	(D)	(E)	(F)	(G)	(H)
	Charleston	Sahara	Desert Inn	Flamingo	Tropicana	Harry Reid Airport, Terminal 1 (Zero Level*)	S. Strip Transit Terminal (SSTT)	
2:34	2:42	2:48	2:54	3:02	3:09	3:19	3:26	
2:49	2:57	3:03	3:09	3:17	3:24	3:34	3:41	
3:04	3:12	3:18	3:24	3:32	3:39	3:49	3:56	
3:19	3:27	3:33	3:39	3:47	3:54	4:04	4:11	
3:34	3:42	3:48	3:54	4:02	4:09	4:19	4:26	
3:49	3:57	4:03	4:09	4:17	4:24	4:34	4:41	
4:04	4:12	4:18	4:24	4:32	4:39	4:49	4:56	
4:19	4:27	4:33	4:39	4:47	4:54	5:04	5:11	
4:34	4:42	4:48	4:54	5:02	5:09	5:19	5:26	
4:49	4:57	5:03	5:09	5:17	5:24	5:34	5:41	
5:04	5:12	5:18	5:24	5:32	5:39	5:49	5:56	
5:19	5:27	5:33	5:39	5:47	5:54	6:04	6:11	
5:34	5:42	5:48	5:54	6:02	6:09	6:19	6:26	
5:49	5:57	6:03	6:09	6:17	6:24	6:34	6:41	
6:04	6:12	6:18	6:24	6:32	6:39	6:49	6:56	
6:19	6:27	6:33	6:39	6:47	6:54	7:04	7:11	
6:34	6:42	6:48	6:54	7:02	7:09	7:19	7:26	
6:49	6:57	7:03	7:09	7:17	7:24	7:34	7:41	
7:05	7:12	7:18	7:24	7:31	7:38	7:48	7:55	
7:21	7:28	7:34	7:40	7:47	7:54	8:04	8:11	
7:41	7:48	7:54	8:00	8:09	8:16	8:26	8:33	
8:01	8:08	8:14	8:20	8:29	8:36	8:46	8:53	
8:21	8:28	8:34	8:40	8:49	8:56	9:06	9:13	
8:41	8:48	8:54	9:00	9:09	9:16	9:26	9:33	
9:01	9:08	9:13	9:18	9:27	9:34	9:44	9:51	
9:21	9:28	9:33	9:38	9:47	9:54	10:04	10:11	
9:41	9:48	9:53	9:58	10:06	10:12	10:21	10:28	
10:01	10:08	10:13	10:18	10:26	10:32	10:41	10:48	
10:21	10:28	10:33	10:38	10:46	10:52	11:01	11:08	
10:42	10:48	10:53	10:58	11:05	11:11	11:20	11:27	
11:04	11:10	11:15	11:20	11:27	11:33	11:42	11:49	
11:30	11:36	11:41	11:46	11:53	11:59	12:08	12:15	
12:00	12:06	12:11	12:16	12:23	12:29	12:38	12:45	
12:30	12:36	12:41	12:46	12:53	12:59	1:08	1:15	
1:00	1:06	1:10	1:14	1:19	1:24	1:33	1:40	
1:30	1:36	1:40	1:44	1:49	1:54	2:03	2:10	
2:00	2:06	2:10	2:14	2:19	2:24	2:33	2:40	
2:30	2:36	2:40	2:44	2:49	2:54	3:03	3:10	

SEE MAP ON PAGE 67
Ver mapa en la página 67

109 Maryland Parkway | Sundays

NORTHBOUND SUNDAYS

	S. Strip Transit Terminal (SSTT) Bay 18	Harry Reid Airport, Terminal 1 (Zero Level*)	Tropicana	Flamingo	Desert Inn	Sahara	Charleston	Bonneville Transit Center (BTC)
	(H)	(G)	(F)	(E)	(D)	(C)	(B)	(A)
2:05	2:14	2:21	2:26	2:31	2:36	2:39	2:45	
2:35	2:44	2:51	2:56	3:01	3:06	3:09	3:15	
3:05	3:14	3:21	3:26	3:31	3:36	3:39	3:45	
3:35	3:44	3:51	3:56	4:01	4:06	4:09	4:15	
4:05	4:14	4:21	4:26	4:31	4:36	4:39	4:45	
4:35	4:44	4:51	4:56	5:01	5:06	5:09	5:15	
5:03	5:12	5:20	5:26	5:31	5:36	5:39	5:45	
5:25	5:34	5:42	5:48	5:54	5:59	6:03	6:09	
5:45	5:54	6:02	6:08	6:14	6:20	6:24	6:31	
6:05	6:14	6:22	6:28	6:34	6:40	6:44	6:51	
6:25	6:34	6:42	6:48	6:54	7:00	7:04	7:11	
6:43	6:52	7:00	7:07	7:13	7:20	7:24	7:31	
7:03	7:12	7:20	7:27	7:33	7:40	7:44	7:51	
7:23	7:32	7:40	7:47	7:53	8:00	8:04	8:11	
7:42	7:51	7:59	8:06	8:12	8:19	8:23	8:30	
8:00	8:09	8:17	8:24	8:30	8:37	8:41	8:48	
8:18	8:27	8:35	8:42	8:48	8:55	8:59	9:06	
8:35	8:44	8:52	8:59	9:05	9:12	9:16	9:23	
8:54	9:03	9:11	9:18	9:24	9:31	9:35	9:42	
9:12	9:21	9:29	9:36	9:42	9:49	9:53	10:00	
9:28	9:37	9:45	9:52	9:58	10:05	10:09	10:16	
9:42	9:51	10:00	10:07	10:14	10:21	10:25	10:33	
9:57	10:06	10:15	10:22	10:29	10:36	10:40	10:48	
10:12	10:21	10:30	10:37	10:44	10:51	10:55	11:03	
10:27	10:36	10:45	10:52	10:59	11:06	11:10	11:18	
10:41	10:50	10:59	11:07	11:14	11:22	11:26	11:34	
10:55	11:04	11:13	11:21	11:28	11:36	11:40	11:48	
11:10	11:19	11:28	11:36	11:43	11:51	11:55	12:03	
11:25	11:34	11:43	11:51	11:58	12:06	12:10	12:18	
11:40	11:49	11:58	12:06	12:13	12:21	12:25	12:33	
11:55	12:04	12:13	12:21	12:28	12:36	12:40	12:48	
12:10	12:19	12:28	12:36	12:43	12:51	12:55	1:03	
12:25	12:34	12:43	12:51	12:58	1:06	1:10	1:18	
12:40	12:49	12:58	1:06	1:13	1:21	1:25	1:33	
12:55	1:04	1:13	1:21	1:28	1:36	1:40	1:48	
1:10	1:19	1:28	1:36	1:43	1:51	1:55	2:03	
1:25	1:34	1:43	1:51	1:58	2:06	2:10	2:18	
1:40	1:49	1:58	2:06	2:13	2:21	2:25	2:33	

NORTHBOUND SUNDAYS (Cont.)

	S. Strip Transit Terminal (SSTT) Bay 18	Harry Reid Airport, Terminal 1 (Zero Level*)	Tropicana	Flamingo	Desert Inn	Sahara	Charleston	Bonneville Transit Center (BTC)
	(H)	(G)	(F)	(E)	(D)	(C)	(B)	(A)
1:55	2:04	2:13	2:21	2:28	2:36	2:40	2:48	
2:10	2:19	2:28	2:36	2:43	2:51	2:55	3:03	
2:25	2:34	2:43	2:51	2:58	3:06	3:10	3:18	
2:40	2:49	2:58	3:06	3:13	3:21	3:25	3:33	
2:55	3:04	3:13	3:21	3:28	3:36	3:40	3:48	
3:10	3:19	3:28	3:36	3:43	3:51	3:55	4:03	
3:25	3:34	3:43	3:51	3:58	4:06	4:10	4:18	
3:40	3:49	3:58	4:06	4:13	4:21	4:25	4:33	
3:55	4:04	4:13	4:21	4:28	4:36	4:40	4:48	
4:10	4:19	4:28	4:36	4:43	4:51	4:55	5:03	
4:25	4:34	4:43	4:51	4:58	5:06	5:10	5:18	
4:40	4:49	4:58	5:06	5:13	5:21	5:25	5:33	
4:55	5:04	5:13	5:21	5:28	5:36	5:40	5:48	
5:10	5:19	5:28	5:36	5:43	5:51	5:55	6:03	
5:25	5:34	5:43	5:51	5:58	6:06	6:10	6:18	
5:40	5:49	5:58	6:06	6:13	6:21	6:25	6:33	
5:55	6:04	6:13	6:21	6:28	6:36	6:40	6:48	
6:10	6:19	6:28	6:36	6:43	6:51	6:55	7:03	
6:26	6:35	6:43	6:50	6:57	7:04	7:08	7:16	
6:41	6:50	6:58	7:05	7:12	7:19	7:23	7:31	
6:56	7:05	7:13	7:20	7:27	7:34	7:38	7:46	
7:15	7:24	7:32	7:39	7:46	7:53	7:57	8:05	
7:35	7:44	7:52	7:59	8:06	8:13	8:17	8:25	
7:54	8:03	8:11	8:20	8:26	8:33	8:37	8:44	
8:14	8:23	8:31	8:40	8:46	8:53	8:57	9:04	
8:34	8:43	8:51	9:00	9:06	9:13	9:17	9:24	
8:54	9:03	9:11	9:20	9:26	9:33	9:37	9:44	
9:14	9:23	9:31	9:40	9:46	9:52	9:56	10:03	
9:34	9:43	9:51	10:00	10:06	10:12	10:16	10:23	
9:55	10:04	10:12	10:19	10:25	10:31	10:35	10:41	
10:15	10:24	10:32	10:39	10:45	10:51	10:55	11:01	
10:38	10:47	10:55	11:02	11:08	11:14	11:18	11:24	
11:06	11:15	11:23	11:30	11:36	11:42	11:46	11:52	
11:36	11:45	11:52	11:58	12:03	12:08	12:11	12:17	
12:06	12:15	12:22	12:28	12:33	12:38	12:41	12:47	
12:36	12:45	12:52	12:58	1:03	1:08	1:11	1:17	
1:05	1:14	1:21	1:27	1:32	1:37	1:40	1:46	
1:35	1:44	1:51	1:57	2:02	2:07	2:10	2:16	

SEE MAP ON PAGE 67
Ver mapa en la página 67

109

frequent service  24 hour service

110 Eastern | Weekdays

SOUTHBOUND WEEKDAYS

(A)	(B)	(C)	(D)	(E)	(F)	(G)	(H)	(I)	(J)	(K)	(L)
EB Cheyenne & Civic Ctr (before loop)	CSN (Campus Dr. & Cheyenne)	Civic Ctr before Cheyenne (after loop; Ojos Locos Casino)	Lake Mead Blvd.	Bonanza	Charleston	Sahara	Flamingo	Tropicana	Sunset	Pebble	Eastern & Horizon Ridge
1:25	1:27	1:33	1:39	1:45	1:50	1:54	2:00	2:03	2:08	2:16	2:26
2:25	2:27	2:33	2:39	2:45	2:50	2:54	3:00	3:03	3:08	3:16	3:26
3:21	3:23	3:29	3:35	3:41	3:46	3:51	3:58	4:02	4:08	4:16	4:26
3:56	3:58	4:05	4:12	4:19	4:25	4:30	4:38	4:43	4:50	4:59	5:10
4:25	4:27	4:34	4:41	4:48	4:54	4:59	5:07	5:12	5:19	5:28	5:39
■	■	4:53	5:01	5:08	5:14	5:19	5:28	5:33	5:41	5:51	6:03
5:02	5:04	5:11	5:19	5:26	5:33	5:39	5:48	5:53	6:01	6:12	6:26
5:17	5:19	5:27	5:36	5:44	5:51	5:57	6:06	6:12	6:20	6:31	6:46
■	■	5:43	5:52	6:00	6:08	6:14	6:25	6:31	6:40	6:52	7:07
5:49	5:52	6:00	6:10	6:18	6:26	6:33	6:45	6:51	7:00	7:12	7:27
■	■	6:16	6:27	6:36	6:44	6:52	7:05	7:11	7:20	7:33	7:48
6:24	6:27	6:36	6:47	6:56	7:04	7:12	7:25	7:31	7:40	7:53	8:08
6:44	6:47	6:56	7:07	7:16	7:24	7:32	7:45	7:51	8:00	8:13	8:28
7:04	7:07	7:16	7:27	7:36	7:44	7:52	8:05	8:11	8:20	8:33	8:48
■	■	7:30	7:38	7:48	7:57	8:05	8:12	8:23	8:29	8:38	8:50
7:44	7:47	7:55	8:05	8:14	8:22	8:29	8:40	8:46	8:55	9:07	9:22
■	■	8:04	8:12	8:22	8:31	8:39	8:46	8:57	9:03	9:12	9:24
■	■	8:23	8:31	8:41	8:50	8:58	9:05	9:16	9:22	9:31	9:43
■	■	8:42	8:50	9:00	9:09	9:17	9:24	9:35	9:41	9:50	10:02
■	■	9:01	9:09	9:19	9:28	9:36	9:44	9:54	10:00	10:09	10:21
■	■	9:20	9:28	9:38	9:47	9:55	10:02	10:13	10:19	10:28	10:40
■	■	9:39	9:47	9:57	10:06	10:14	10:21	10:32	10:38	10:47	10:59
■	■	9:58	10:06	10:16	10:25	10:33	10:40	10:51	10:57	11:06	11:18
■	■	10:18	10:26	10:36	10:45	10:53	11:00	11:11	11:17	11:26	11:33
■	■	10:38	10:46	10:56	11:05	11:13	11:20	11:31	11:37	11:46	11:58
■	■	10:57	11:05	11:16	11:25	11:33	11:39	11:51	11:57	12:06	12:19
■	■	11:16	11:24	11:35	11:44	11:52	11:58	12:10	12:16	12:25	12:38
■	■	11:36	11:44	11:55	12:04	12:12	12:18	12:30	12:36	12:45	12:58
■	■	11:56	12:04	12:15	12:24	12:32	12:38	12:50	12:56	1:05	1:18
■	■	12:16	12:24	12:35	12:44	12:52	12:58	1:10	1:16	1:25	1:38
■	■	12:35	12:43	12:54	1:04	1:12	1:18	1:31	1:37	1:47	2:00
■	■	12:55	1:03	1:14	1:24	1:32	1:38	1:51	1:57	2:07	2:20
■	■	1:13	1:21	1:32	1:42	1:50	1:58	2:13	2:19	2:29	2:42
■	■	1:33	1:41	1:52	2:02	2:10	2:18	2:33	2:39	2:49	3:02
■	■	1:54	2:03	2:14	2:24	2:31	2:38	2:51	2:57	3:07	3:20
■	■	2:13	2:22	2:33	2:43	2:50	2:57	3:10	3:16	3:26	3:39
■	■	2:33	2:42	2:53	3:03	3:10	3:17	3:30	3:36	3:46	3:59
■	■	2:53	3:02	3:13	3:23	3:30	3:37	3:50	3:56	4:06	4:19
■	■	3:13	3:22	3:33	3:43	3:50	3:57	4:10	4:16	4:26	4:39
■	■	3:33	3:42	3:53	4:03	4:10	4:17	4:30	4:36	4:46	4:59
■	■	3:52	4:01	4:12	4:22	4:29	4:36	4:49	4:55	5:05	5:18
■	■	4:10	4:18	4:29	4:39	4:46	4:53	5:05	5:11	5:21	5:33
■	■	4:30	4:38	4:49	4:59	5:06	5:13	5:25	5:31	5:41	5:53
■	■	4:51	4:59	5:09	5:18	5:25	5:32	5:43	5:49	5:58	6:10
■	■	5:12	5:20	5:30	5:39	5:46	5:52	6:02	6:07	6:16	6:28
■	■	5:32	5:40	5:50	5:59	6:06	6:12	6:22	6:27	6:36	6:48
■	■	5:56	6:04	6:13	6:21	6:28	6:34	6:43	6:48	6:56	7:07
■	■	6:24	6:32	6:41	6:49	6:56	7:02	7:11	7:16	7:24	7:35
■	■	6:53	7:01	7:10	7:18	7:25	7:31	7:40	7:45	7:53	8:04
■	■	7:23	7:31	7:40	7:48	7:55	8:01	8:10	8:15	8:23	8:34
■	■	7:55	8:03	8:12	8:20	8:26	8:31	8:40	8:45	8:52	9:02
8:24	8:26	8:34	8:43	8:51	8:57	9:02	9:11	9:16	9:23	9:33	9:46
8:54	8:56	9:04	9:13	9:21	9:27	9:32	9:41	9:46	9:53	10:03	10:16
9:25	9:27	9:34	9:43	9:51	9:57	10:02	10:11	10:16	10:23	10:32	10:44
9:55	9:57	10:04	10:13	10:20	10:26	10:31	10:39	10:43	10:50	10:59	11:10
■	■	10:33	10:41	10:48	10:53	10:58	11:06	11:11	11:18	11:27	11:38
■	■	11:02	11:10	11:17	11:22	11:27	11:35	11:40	11:47	11:56	12:07
■	■	11:33	11:40	11:47	11:52	11:56	12:03	12:07	12:13	12:22	12:31
■	■	12:33	12:40	12:47	12:52	12:56	1:03	1:07	1:13	1:22	1:31

NORTHBOUND WEEKDAYS

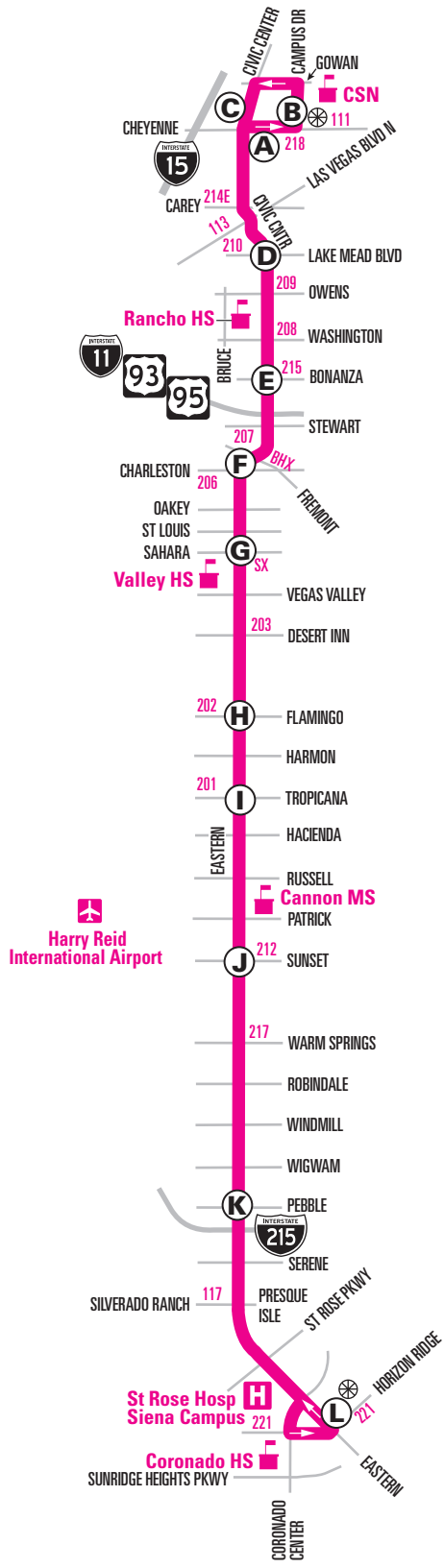
(L)	(K)	(J)	(I)	(H)	(G)	(F)	(E)	(D)	(A)	(B)	(C)
Eastern & Horizon Ridge	Pebble	Sunset	Tropicana	Flamingo	Sahara	Fremont	Bonanza	Lake Mead Blvd.	EB Cheyenne & Civic Center (before loop)	CSN (Campus Dr. & Cheyenne)*	Civic Ctr before Cheyenne (after loop; Ojos Locos Casino)
2:37	2:46	2:54	3:00	3:03	3:09	3:14	3:18	3:24	3:29	3:31	3:36
3:37	3:46	3:54	4:00	4:03	4:09	4:14	4:18	4:24	4:29	4:31	4:36
4:17	4:26	4:35	4:42	4:45	4:52	4:57	5:02	5:09	5:15	5:17	5:23
4:51	5:00	5:10	5:18	5:22	5:29	5:34	5:40	5:47	5:53	5:56	6:02
5:21	5:30	5:40	5:47	5:51	5:59	6:04	6:10	6:18	6:26	■	■
5:41	5:50	6:01	6:09	6:13	6:23	6:28	6:34	6:42	6:49	■	■
6:03	6:13	6:24	6:32	6:37	6:47	6:53	6:59	7:07	7:14	7:16	■
6:23	6:34	6:46	6:55	7:01	7:10	7:16	7:22	7:31	7:38	7:40	■
6:43	6:54	7:06	7:15	7:21	7:30	7:36	7:42	7:51	7:58	8:00	■
7:03	7:14	7:26	7:35	7:41	7:50	7:56	8:02	8:11	8:18	8:20	■
7:23	7:34	7:46	7:55	8:01	8:10	8:16	8:22	8:31	8:38	8:40	■
7:43	7:54	8:06	8:15	8:21	8:30	8:36	8:42	8:51	8:58	9:00	■
8:03	8:14	8:26	8:35	8:41	8:50	8:56	9:02	9:11	9:18	9:20	■
8:23	8:34	8:46	8:55	9:01	9:10	9:16	9:22	9:31	9:38	9:40	■
8:43	8:54	9:06	9:15	9:21	9:30	9:36	9:42	9:51	9:58	10:00	■
9:03	9:14	9:26	9:35	9:41	9:50	9:56	10:02	10:11	10:18	10:20	■
9:21	9:33	9:46	9:55	10:00	10:10	10:16	10:22	10:31	10:38	10:40	■
9:41	9:53	10:06	10:15	10:20	10:30	10:36	10:42	10:51	10:58	11:00	■
9:58	10:10	10:23	10:33	10:39	10:49	10:55	11:01	11:10	11:17	11:19	■
10:17	10:29	10:42	10:52	10:58	11:08	11:14	11:20	11:29	11:36	11:38	■
10:36	10:48	11:01	11:11	11:17	11:27	11:33	11:39	11:48	11:55	11:57	■
10:55	11:07	11:20	11:30	11:36	11:46	11:52	11:58	12:07	12:14	12:16	■
11:13	11:26	11:39	11:49	11:55	12:05	12:11	12:18	12:27	12:35	12:38	■
11:32	11:45	11:58	12:08	12:14	12:24	12:30	12:37	12:46	12:54	12:57	■
11:51	12:04	12:17	12:27	12:33	12:43	12:49	12:56	1:05	1:13	1:16	■
12:07	12:21	12:35	12:46	12:52	1:03	1:09	1:16	1:26	1:34	1:37	■
12:27	12:41	12:55	1:06	1:12	1:23	1:29	1:36	1:46	1:54	1:57	■
12:45	12:59	1:13	1:24	1:30	1:41	1:47	1:54	2:04	2:12	2:15	■
1:04	1:18	1:32	1:43	1:49	2:00	2:06	2:13	2:23	2:31	2:34	■
1:20	1:34	1:48	2:00	2:06	2:19	2:26	2:34	2:45	2:53	2:56	■
1:40	1:54	2:08	2:20	2:26	2:39	2:46	2:54	3:05	3:13	3:16	■
1:56	2:11	2:26	2:39	2:46	2:59	3:06	3:13	3:23	3:31	3:34	■
2:16	2:31	2:46	2:59	3:06	3:19	3:26	3:33	3:43	3:51	3:54	■
2:36	2:51	3:06	3:19	3:26	3:39	3:46	3:53	4:03	4:11	4:14	■
2:56	3:11	3:26	3:39	3:46	3:59	4:06	4:13	4:23	4:31	4:34	■
3:16	3:31	3:46	3:59	4:06	4:19	4:26	4:33	4:43	4:51	4:54	■
3:36	3:51	4:06	4:19	4:26	4:39	4:46	4:53	5:03	5:11	5:14	■
3:56	4:11	4:26	4:39	4:46	4:59	5:06	5:13	5:23	5:31	5:34	■
4:16	4:31	4:46	4:59	5:06	5:19	5:26	5:33	5:43	5:51	5:54	6:01
4:37	4:52	5:06	5:18	5:25	5:37	5:43	5:50	5:59	6:07	6:10	■
4:59	5:13	5:27	5:38	5:44	5:55	6:02	6:09	6:18	6:26	6:29	■
5:19	5:33	5:47	5:58	6:04	6:15	6:22	6:29	6:38	6:46	6:49	6:56
5:42	5:56	6:09	6:19	6:25	6:34	6:41	6:47	6:56	7:04	7:06	■
6:05	6:19	6:32	6:42	6:48	6:57	7:04	7:10	7:19	7:27	7:29	■
6:29	6:43	6:55	7:05	7:10	7:19	7:25	7:31	7:39	7:46	7:48	7:55
6:58	7:12	7:24	7:34	7:39							



	Layover <i>Escala</i>		Points of Interest <i>Puntos de Interés</i>
	Route Transfer <i>Transferencia de ruta</i>		Boulder Highway Express
	Time Point/Stop <i>Punto de tiempo/Parada</i>		Sahara Express

Additional bus stops approximately every 1/4 mile between time points.

Los autobuses adicionales se detienen aproximadamente cada 1/4 de milla entre los puntos de horario.



110 Eastern | Saturdays

110
24 hour service

SOUTHBOUND SATURDAYS

(A)	(B)	(C)	(D)	(E)	(F)	(G)	(H)	(I)	(J)	(K)	(L)
EB Cheyenne & Civic Ctr (before loop)	CSN (Campus Dr. & Cheyenne)	Civic Ctr before Cheyenne (after loop; Ojos Locos Casino)	Lake Mead Blvd.	Bonanza	Charleston	Sahara	Flamingo	Tropicana	Sunset	Pebble	Eastern & Horizon Ridge
1:25	1:27	1:33	1:39	1:45	1:50	1:54	2:00	2:03	2:08	2:16	2:26
2:23	2:25	2:31	2:37	2:43	2:48	2:52	2:58	3:01	3:06	3:14	3:24
3:23	3:25	3:31	3:37	3:43	3:48	3:52	3:58	4:01	4:06	4:14	4:24
4:09	4:11	4:17	4:24	4:31	4:36	4:40	4:47	4:51	4:58	5:06	5:16
5:00	5:02	5:08	5:16	5:24	5:30	5:35	5:43	5:48	5:55	6:04	6:14
5:22	5:24	5:31	5:39	5:47	5:54	5:59	6:08	6:13	6:21	6:31	6:43
6:10	6:12	6:20	6:30	6:38	6:45	6:51	7:00	7:05	7:13	7:24	7:38
6:34	6:36	6:44	6:54	7:02	7:09	7:15	7:24	7:29	7:37	7:48	8:02
6:57	6:59	7:07	7:17	7:25	7:32	7:38	7:47	7:52	8:00	8:11	8:25
7:23	7:25	7:33	7:43	7:51	7:58	8:04	8:13	8:18	8:26	8:37	8:51
7:49	7:51	7:59	8:09	8:17	8:24	8:30	8:39	8:44	8:52	9:03	9:17
8:17	8:25	8:35	8:43	8:54	9:02	9:10	9:18	9:24	9:32	9:43	9:57
8:43	8:51	9:01	9:10	9:16	9:22	9:32	9:37	9:45	9:56	10:10	10:24
9:01	9:04	9:12	9:22	9:31	9:37	9:43	9:53	9:58	10:06	10:17	10:31
9:29	9:37	9:47	9:56	10:02	10:08	10:18	10:23	10:31	10:42	10:56	11:10
9:54	10:02	10:12	10:21	10:27	10:33	10:43	10:48	10:56	11:07	11:21	11:35
10:19	10:27	10:37	10:46	10:52	10:58	11:08	11:13	11:21	11:32	11:46	12:00
10:43	10:51	11:01	11:10	11:16	11:22	11:33	11:38	11:47	11:59	12:16	12:30
11:08	11:16	11:26	11:35	11:41	11:47	11:58	12:03	12:12	12:24	12:41	12:55
11:33	11:41	11:51	12:00	12:06	12:12	12:23	12:28	12:37	12:49	1:06	1:20
11:58	12:06	12:16	12:25	12:31	12:37	12:48	12:53	1:02	1:14	1:31	1:45
12:23	12:31	12:41	12:50	12:56	1:02	1:13	1:18	1:27	1:39	1:56	2:10
12:48	12:56	1:06	1:15	1:21	1:27	1:38	1:43	1:52	2:04	2:21	2:35
1:13	1:21	1:31	1:40	1:46	1:52	2:03	2:08	2:17	2:29	2:46	3:00
1:38	1:46	1:56	2:05	2:11	2:17	2:28	2:33	2:42	2:54	3:11	3:25
2:03	2:11	2:21	2:30	2:36	2:42	2:53	2:58	3:07	3:19	3:36	3:50
2:27	2:35	2:45	2:54	3:00	3:06	3:17	3:22	3:31	3:43	4:00	4:14
2:50	2:58	3:08	3:17	3:23	3:29	3:40	3:45	3:54	4:06	4:23	4:37
3:15	3:23	3:32	3:41	3:47	3:53	4:03	4:08	4:16	4:28	4:45	4:59
3:40	3:48	3:57	4:06	4:12	4:18	4:28	4:33	4:41	4:53	5:10	5:24
4:04	4:12	4:21	4:30	4:36	4:42	4:52	4:57	5:05	5:17	5:34	5:48
4:28	4:36	4:45	4:54	5:00	5:06	5:16	5:21	5:29	5:41	5:58	6:12
4:53	5:01	5:10	5:19	5:25	5:31	5:41	5:46	5:54	6:06	6:23	6:37
5:18	5:26	5:35	5:44	5:50	5:56	6:06	6:11	6:19	6:31	6:48	7:02
5:44	5:52	6:01	6:10	6:16	6:22	6:32	6:37	6:45	6:57	7:12	7:26
6:12	6:14	6:22	6:31	6:40	6:46	6:52	7:02	7:07	7:15	7:27	7:42
6:43	6:45	6:53	7:02	7:11	7:17	7:22	7:31	7:36	7:44	7:54	8:07
7:13	7:15	7:23	7:32	7:41	7:47	7:52	8:01	8:06	8:14	8:24	8:37
7:44	7:46	7:54	8:03	8:12	8:18	8:23	8:32	8:37	8:45	8:55	9:08
8:15	8:17	8:25	8:34	8:43	8:49	8:54	9:03	9:08	9:16	9:26	9:39
8:48	8:50	8:57	9:06	9:14	9:20	9:25	9:34	9:39	9:47	9:57	10:09
9:19	9:21	9:28	9:37	9:44	9:50	9:55	10:04	10:08	10:15	10:24	10:36
9:49	9:51	9:58	10:07	10:14	10:20	10:25	10:34	10:38	10:45	10:54	11:06
10:30	10:38	10:45	10:50	10:55	11:03	11:08	11:15	11:24	11:35	11:46	11:57
11:02	11:10	11:17	11:22	11:27	11:35	11:40	11:47	11:56	12:07	12:18	12:29
11:33	11:40	11:47	11:52	11:56	12:03	12:07	12:13	12:22	12:33	12:44	12:55
12:33	12:40	12:47	12:52	12:56	1:03	1:07	1:13	1:22	1:33	1:44	1:55

NORTHBOUND SATURDAYS

(L)	(K)	(J)	(I)	(H)	(G)	(F)	(E)	(D)	(A)	(B)	(C)
Eastern & Horizon Ridge	Pebble	Sunset	Tropicana	Flamingo	Sahara	Fremont	Bonanza	Lake Mead Blvd.	EB Cheyenne & Civic Center (before loop)	CSN (Campus Dr. & Cheyenne)*	Civic Ctr before Cheyenne (after loop; Ojos Locos Casino)
2:37	2:46	2:54	3:00	3:03	3:09	3:14	3:18	3:24	3:29	3:31	3:36
3:35	3:44	3:52	3:58	4:01	4:07	4:12	4:16	4:22	4:27	4:29	4:34
4:28	4:37	4:46	4:53	4:57	5:04	5:09	5:14	5:21	5:27	5:30	5:35
4:59	5:08	5:17	5:24	5:28	5:35	5:40	5:45	5:52	5:58	6:01	6:06
5:29	5:38	5:47	5:54	5:58	6:05	6:10	6:15	6:22	6:28	6:31	6:36
5:59	6:08	6:17	6:24	6:28	6:35	6:40	6:45	6:52	6:58	7:01	7:06
6:26	6:36	6:46	6:53	6:57	7:05	7:10	7:16	7:23	7:30	7:33	7:38
6:54	7:04	7:15	7:23	7:27	7:35	7:40	7:46	7:53	8:00	8:03	8:08
7:22	7:32	7:43	7:51	7:55	8:03	8:08	8:14	8:21	8:28	8:31	8:36
7:50	8:00	8:11	8:19	8:24	8:32	8:38	8:44	8:52	8:59	9:02	9:07
8:16	8:27	8:39	8:48	8:53	9:01	9:07	9:14	9:22	9:29	9:32	9:37
8:44	8:55	9:07	9:16	9:21	9:29	9:35	9:42	9:50	9:57	10:00	10:05
9:10	9:21	9:33	9:42	9:47	9:55	10:01	10:08	10:16	10:23	10:26	10:31
9:35	9:46	9:58	10:07	10:12	10:20	10:26	10:33	10:41	10:48	10:51	10:56
10:00	10:11	10:23	10:32	10:37	10:45	10:51	10:58	11:06	11:13	11:16	11:21
10:25	10:36	10:48	10:57	11:02	11:10	11:16	11:23	11:31	11:38	11:41	11:46
10:46	11:00	11:13	11:22	11:27	11:36	11:42	11:49	11:58	12:05	12:08	12:13
11:11	11:25	11:38	11:47	11:52	12:01	12:07	12:14	12:23	12:30	12:33	12:38
11:36	11:50	12:03	12:12	12:17	12:26	12:32	12:39	12:48	12:55	12:58	13:03
12:01	12:15	12:28	12:37	12:42	12:51	12:57	1:04	1:13	1:20	1:23	1:28
12:24	12:38	12:51	1:00	1:05	1:14	1:20	1:27	1:36	1:43	1:46	1:51
12:44	12:58	1:11	1:20	1:25	1:34	1:40	1:47	1:56	2:03	2:06	2:11
1:08	1:22	1:35	1:44	1:49	1:58	2:04	2:11	2:20	2:27	2:30	2:35
1:32	1:46	1:59	2:08	2:13	2:22	2:28	2:35	2:44	2:51	2:54	3:00
1:52	2:07	2:21	2:31	2:37	2:46	2:52	2:59	3:08	3:16	3:19	3:24
2:16	2:31	2:45	2:55	3:01	3:10	3:16	3:23	3:32	3:40	3:43	3:48
2:40	2:55	3:09	3:19	3:25	3:34	3:40	3:47	3:56	4:04	4:07	4:12
3:04	3:19	3:33	3:43	3:49	3:58	4:04	4:11	4:20	4:28	4:31	4:36
3:28	3:43	3:57	4:07	4:13	4:22	4:28	4:35	4:44	4:52	4:55	5:00
3:53	4:07	4:21	4:31	4:36	4:45	4:51	4:58	5:07	5:14	5:17	5:22
4:17	4:31	4:45	4:55	5:00	5:09	5:15	5:22	5:31	5:38	5:41	5:46
4:39	4:53	5:06	5:15	5:20	5:29	5:35	5:42	5:51	5:58	6:01	6:06
5:02	5:16	5:29	5:38	5:43	5:52	5:58	6:05	6:14	6:21	6:24	6:29
5:26	5:40	5:53	6:02	6:07	6:16	6:22	6:29	6:38	6:45	6:48	6:53
5:52	6:06	6:19	6:28	6:33	6:42	6:48	6:55	7:04	7:11	7:13	7:20
6:21	6:35	6:48	6:57	7:02	7:11	7:17	7:24	7:33	7:40	7:42	7:49
6:53	7:06	7:17	7:26	7:31	7:39	7:44	7:50	7:58	8:04	8:07	8:14
7:24	7:37	7:48	7:57	8:02	8:10	8:15	8:21	8:29	8:35	8:38	8:45
7:54	8:07	8:18	8:27	8:32	8:40	8:45	8:51	8:59	9:05	9:08	9:15
8:24	8:37	8:48	8:57	9:02	9:10	9:15	9:21	9:29	9:35	9:38	9:45
8:54	9:07	9:18	9:27	9:32	9:40	9:45	9:51	9:59	10:05	10:07	10:14
9:24	9:37	9:48	9:57	10:02	10:10	10:15	10:21	10:29	10:35	10:37	10:44
9:56	10:09	10:19	10:27	10:31	10:39	10:44	10:49	10:57	11:03	11:05	11:11
10:26	10:39	10:49	10:57	11:01	11:09	11:14	11:19	11:27	11:33	11:35	11:41
10:58	11:09	11:19	11:27	11:31	11:39	11:44	11:49	11:56	12:02	12:04	12:09
11:29	11:39	11:49	11:56	12:00	12:07	12:12	12:17	12:24	12:29	12:31	12:36
11:59	12:09	12:19	12:26	12:30	12:37	12:42	12:47	12:54	12:59	1:01	1:06
12:41	12:50	12:59	1:05	1:08	1:15	1:20	1:25	1:31	1:36	1:38	1:43
1:41	1:50	1:59	2:05	2:08	2:15	2:20	2:25	2:31	2:36	2:38	2:43

*NOTE: When CSN buildings are not open, bus may layover at **Timepoint (A)**, before serving CSN. *NOTA: Cuando los edificios de CSN no están abiertos, el autobús podrá hacer escala en el punto de **tiempo (A)**, antes de pasar por CSN.

SEE MAP ON PAGE 73
Ver mapa en la página 73

SOUTHBOUND SUNDAYS

(A)	(B)	(C)	(D)	(E)	(F)	(G)	(H)	(I)	(J)	(K)	(L)
1:25	1:27	1:33	1:39	1:45	1:50	1:54	2:00	2:03	2:08	2:16	2:26
2:25	2:27	2:33	2:39	2:45	2:50	2:54	3:00	3:03	3:08	3:16	3:26
3:21	3:23	3:29	3:35	3:41	3:46	3:50	3:56	3:59	4:04	4:12	4:22
4:10	4:12	4:18	4:25	4:32	4:37	4:41	4:49	4:53	4:59	5:07	5:17
■	■	4:50	4:58	5:05	5:11	5:16	5:24	5:29	5:36	5:45	5:56
5:11	5:13	5:20	5:28	5:35	5:41	5:46	5:54	5:59	6:06	6:15	6:26
■	■	5:50	5:58	6:05	6:11	6:16	6:24	6:29	6:36	6:45	6:56
6:06	6:08	6:15	6:23	6:31	6:37	6:42	6:51	6:56	7:02	7:12	7:24
6:36	6:38	6:45	6:53	7:01	7:07	7:12	7:21	7:26	7:32	7:42	7:54
7:04	7:06	7:13	7:21	7:29	7:35	7:40	7:49	7:54	8:00	8:10	8:22
7:29	7:31	7:38	7:48	7:56	8:02	8:08	8:17	8:22	8:29	8:40	8:53
7:58	8:00	8:07	8:17	8:25	8:31	8:37	8:46	8:51	8:58	9:09	9:22
8:27	8:30	8:37	8:46	8:55	9:01	9:07	9:16	9:21	9:29	9:40	9:53
8:57	9:00	9:07	9:16	9:25	9:31	9:37	9:46	9:51	9:59	10:10	10:23
9:27	9:30	9:37	9:46	9:55	10:01	10:07	10:16	10:21	10:29	10:40	10:53
9:47	9:50	9:58	10:08	10:17	10:23	10:29	10:38	10:43	10:51	11:03	11:18
10:14	10:17	10:25	10:35	10:44	10:50	10:56	11:05	11:10	11:18	11:30	11:45
10:42	10:45	10:53	11:03	11:12	11:18	11:24	11:33	11:38	11:46	11:58	12:13
11:09	11:12	11:20	11:30	11:40	11:46	11:52	12:02	12:07	12:15	12:27	12:43
11:38	11:41	11:49	11:59	12:09	12:15	12:21	12:31	12:36	12:44	12:56	1:12
12:07	12:10	12:18	12:28	12:38	12:44	12:50	1:00	1:05	1:13	1:25	1:41
12:36	12:39	12:47	12:57	1:07	1:13	1:19	1:29	1:34	1:42	1:54	2:10
1:06	1:09	1:17	1:27	1:37	1:43	1:49	1:59	2:04	2:12	2:24	2:40
1:36	1:39	1:47	1:57	2:07	2:13	2:19	2:29	2:34	2:42	2:54	3:10
2:06	2:09	2:17	2:27	2:37	2:43	2:49	2:59	3:04	3:12	3:24	3:40
2:36	2:39	2:47	2:57	3:07	3:13	3:19	3:29	3:34	3:42	3:54	4:10
3:06	3:09	3:17	3:27	3:36	3:42	3:48	3:58	4:03	4:11	4:22	4:37
3:36	3:39	3:47	3:57	4:06	4:12	4:18	4:28	4:33	4:41	4:52	5:07
4:06	4:09	4:17	4:27	4:36	4:42	4:48	4:58	5:03	5:11	5:22	5:37
4:36	4:39	4:47	4:57	5:06	5:12	5:18	5:28	5:33	5:41	5:52	6:07
5:06	5:09	5:17	5:27	5:36	5:42	5:48	5:58	6:03	6:11	6:22	6:37
5:36	5:39	5:47	5:57	6:06	6:12	6:18	6:28	6:33	6:41	6:52	7:07
6:06	6:08	6:16	6:25	6:33	6:39	6:44	6:53	6:58	7:06	7:16	7:29
6:36	6:38	6:46	6:55	7:03	7:09	7:14	7:23	7:28	7:36	7:46	7:59
7:06	7:08	7:16	7:25	7:33	7:39	7:44	7:53	7:58	8:06	8:16	8:29
7:36	7:38	7:46	7:55	8:03	8:09	8:14	8:23	8:28	8:36	8:46	8:59
8:06	8:08	8:16	8:25	8:33	8:39	8:44	8:53	8:58	9:06	9:16	9:29
8:36	8:38	8:46	8:55	9:03	9:09	9:14	9:23	9:28	9:36	9:46	9:59
9:08	9:10	9:17	9:26	9:33	9:39	9:44	9:52	9:57	10:04	10:13	10:24
9:40	9:42	9:49	9:58	10:05	10:11	10:16	10:24	10:29	10:36	10:45	10:56
■	■	10:21	10:29	10:36	10:41	10:46	10:54	10:59	11:06	11:15	11:26
■	■	10:51	10:59	11:06	11:11	11:16	11:24	11:29	11:36	11:45	11:56
■	■	11:33	11:40	11:47	11:52	11:56	12:03	12:07	12:13	12:22	12:31
■	■	12:33	12:40	12:47	12:52	12:56	1:03	1:07	1:13	1:22	1:31

*NOTE: When CSN buildings are not open, bus may layover at Timepoint (A), before serving CSN. *NOTA: Cuando los edificios de CSN no están abiertos, el autobús podrá hacer escala en el punto de tiempo (A), antes de pasar por CSN.

SEE MAP ON PAGE 73
Ver mapa en la página 73

NORTHBOUND SUNDAYS

(L)	(K)	(J)	(I)	(H)	(G)	(F)	(E)	(D)	(A)	(B)	(C)
2:37	2:46	2:54	3:00	3:03	3:09	3:14	3:18	3:24	3:29	3:31	3:36
3:37	3:46	3:54	4:00	4:03	4:09	4:14	4:18	4:24	4:29	4:31	4:36
4:32	4:41	4:50	4:57	5:01	5:08	5:13	5:18	5:25	5:30	5:32	5:37
5:28	5:37	5:46	5:53	5:57	6:04	6:09	6:14	6:21	6:26	■	■
6:12	6:21	6:31	6:38	6:42	6:50	6:55	7:01	7:08	7:14	■	■
6:42	6:51	7:01	7:08	7:12	7:20	7:25	7:31	7:38	7:44	■	■
7:09	7:19	7:30	7:38	7:42	7:50	7:55	8:01	8:08	8:14	■	■
7:38	7:48	8:00	8:08	8:12	8:20	8:25	8:32	8:40	8:46	■	■
8:08	8:18	8:30	8:38	8:42	8:50	8:55	9:02	9:10	9:16	■	■
8:38	8:48	9:00	9:08	9:12	9:20	9:25	9:32	9:40	9:46	■	■
9:08	9:18	9:30	9:38	9:42	9:50	9:55	10:02	10:10	10:16	■	■
9:35	9:47	10:00	10:08	10:12	10:20	10:26	10:33	10:41	10:48	■	■
10:05	10:17	10:30	10:38	10:42	10:50	10:56	11:03	11:11	11:18	■	■
10:35	10:47	11:00	11:08	11:12	11:20	11:26	11:33	11:41	11:48	■	■
11:05	11:17	11:30	11:38	11:42	11:50	11:56	12:03	12:11	12:18	■	■
11:32	11:45	11:58	12:06	12:11	12:20	12:26	12:33	12:42	12:49	■	■
12:02	12:15	12:28	12:36	12:41	12:50	12:56	1:03	1:12	1:19	■	■
12:31	12:44	12:57	1:05	1:10	1:19	1:25	1:32	1:41	1:48	■	■
12:59	1:13	1:26	1:35	1:40	1:49	1:55	2:02	2:11	2:18	■	■
1:29	1:43	1:56	2:05	2:10	2:19	2:25	2:32	2:41	2:48	■	■
1:59	2:13	2:26	2:35	2:40	2:49	2:55	3:02	3:11	3:18	■	■
2:29	2:43	2:56	3:05	3:10	3:19	3:25	3:32	3:41	3:48	■	■
2:59	3:13	3:26	3:35	3:40	3:49	3:55	4:02	4:11	4:18	■	■
3:29	3:43	3:56	4:05	4:10	4:19	4:25	4:32	4:41	4:48	■	■
3:58	4:12	4:25	4:34	4:39	4:48	4:54	5:01	5:10	5:17	■	■
4:27	4:41	4:54	5:03	5:08	5:17	5:23	5:30	5:39	5:46	■	■
4:56	5:10	5:23	5:32	5:37	5:46	5:52	5:59	6:08	6:15	■	■
5:25	5:39	5:52	6:01	6:06	6:15	6:21	6:28	6:37	6:44	■	■
5:54	6:08	6:21	6:30	6:35	6:44	6:50	6:57	7:06	7:13	■	■
6:24	6:37	6:50	6:59	7:04	7:12	7:18	7:25	7:33	7:40	■	■
6:54	7:07	7:20	7:29	7:34	7:42	7:48	7:55	8:03	8:10	■	■
7:24	7:37	7:49	7:57	8:01	8:09	8:15	8:21	8:29	8:36	■	■
7:51	8:04	8:16	8:24	8:28	8:36	8:42	8:48	8:56	9:03	9:05	9:11
8:21	8:33	8:44	8:52	8:57	9:05	9:11	9:16	9:23	9:29	■	■
8:51	9:03	9:14	9:22	9:27	9:35	9:41	9:46	9:53	9:59	10:01	10:07
9:19	9:31	9:42	9:50	9:55	10:03	10:09	10:14	10:21	10:27	10:29	10:35
9:47	9:59	10:10	10:18	10:23	10:31	10:37	10:42	10:49	10:55	10:57	11:03
10:18	10:29	10:39	10:46	10:50	10:58	11:03	11:08	11:15	11:20	11:22	11:28
10:46	10:57	11:07	11:14	11:18	11:26	11:31	11:36	11:43	11:48	11:50	11:56
11:16	11:26	11:36	11:43	11:47	11:54	11:59	12:04	12:11	12:16	12:18	12:23
11:46	11:56	12:06	12:13	12:17	12:24	12:29	12:34	12:41	12:46	12:48	12:53
12:41	12:50	12:59	1:05	1:08	1:15	1:20	1:25	1:31	1:36	1:38	1:43
1:41	1:50	1:59	2:05	2:08	2:15	2:20	2:25	2:31	2:36	2:38	2:43

110
24 hour service

111 Green Valley/Pecos | Weekdays

111

SOUTHBOUND WEEKDAYS

▼ ROUTE	EB Craig after Pecos	N. Las Vegas Blvd.	Lake Mead Blvd.	Charleston	Sahara	Flamingo	Tropicana	Pecos & Sunset	Green Valley Pkwy. & Warm Springs	Pecos & Windmill	Green Valley Ranch Resort
▼ ROUTE	(A)	(B)	(C)	(D)	(E)	(F)	(G)	(H)	(I)	(J)	(K)
111B	4:00	4:08	4:12	4:21	4:27	4:34	4:38	4:44	4:50	■	4:58
111A	4:25	4:34	4:39	4:48	4:54	5:01	5:05	5:11	■	5:17	5:25
111B	4:48	4:58	5:03	5:13	5:20	5:28	5:32	5:39	5:46	■	5:55
111A	5:14	5:24	5:29	5:40	5:46	5:54	5:58	6:05	■	6:11	6:19
111B	5:36	5:47	5:52	6:04	6:12	6:21	6:25	6:33	6:41	■	6:51
111A	5:58	6:11	6:17	6:30	6:38	6:48	6:53	7:02	■	7:08	7:16
111B	6:24	6:37	6:43	6:56	7:04	7:14	7:19	7:29	7:37	■	7:47
111A	6:46	6:58	7:04	7:20	7:28	7:38	7:43	7:54	■	8:00	8:09
111B	7:08	7:22	7:28	7:43	7:53	8:03	8:08	8:19	8:26	■	8:36
111A	7:38	7:52	7:58	8:12	8:20	8:30	8:35	8:44	■	8:50	8:58
111B	8:08	8:22	8:28	8:42	8:50	9:00	9:05	9:14	9:22	■	9:32
111A	8:37	8:51	8:57	9:11	9:19	9:29	9:34	9:43	■	9:49	9:57
111B	9:06	9:20	9:26	9:40	9:48	9:58	10:03	10:11	10:18	■	10:28
111A	9:36	9:49	9:55	10:08	10:16	10:26	10:31	10:40	■	10:46	10:55
111B	10:03	10:16	10:22	10:36	10:44	10:54	10:59	11:08	11:16	■	11:28
111A	10:30	10:43	10:49	11:03	11:11	11:21	11:26	11:35	■	11:41	11:50
111B	10:58	11:11	11:17	11:31	11:39	11:49	11:54	12:03	12:11	■	12:23
111A	11:28	11:41	11:47	12:01	12:09	12:19	12:24	12:33	■	12:39	12:48
111B	11:58	12:11	12:17	12:31	12:39	12:49	12:54	1:03	1:11	■	1:23
111A	12:28	12:41	12:47	1:01	1:09	1:19	1:24	1:33	■	1:39	1:48
111B	12:55	1:09	1:16	1:30	1:38	1:48	1:54	2:03	2:12	■	2:24
111A	1:25	1:39	1:46	2:00	2:08	2:18	2:24	2:33	■	2:40	2:50
111B	1:52	2:06	2:13	2:29	2:38	2:48	2:54	3:04	3:13	■	3:25
111A	2:24	2:39	2:46	3:01	3:09	3:19	3:25	3:34	■	3:42	3:53
111B	2:54	3:09	3:16	3:31	3:39	3:49	3:55	4:05	4:14	■	4:25
111A	3:24	3:39	3:46	4:01	4:09	4:19	4:25	4:34	■	4:42	4:53
111B	3:56	4:10	4:17	4:31	4:40	4:50	4:56	5:05	5:14	■	5:25
111A	4:25	4:39	4:46	5:00	5:09	5:19	5:25	5:34	■	5:41	5:52
111B	4:55	5:09	5:16	5:30	5:39	5:49	5:55	6:04	6:13	■	6:24
111A	5:26	5:40	5:46	5:59	6:08	6:17	6:22	6:31	■	6:38	6:47
111B	5:57	6:10	6:15	6:27	6:35	6:44	6:49	6:57	7:05	■	7:15
111A	6:27	6:40	6:45	6:56	7:03	7:12	7:17	7:24	■	7:30	7:39
111B	6:57	7:10	7:15	7:26	7:33	7:42	7:47	7:55	8:02	■	8:11
111B	7:37	7:48	7:53	8:04	8:11	8:20	8:25	8:33	8:40	■	8:49
111B	8:35	8:48	8:53	9:04	9:11	9:20	9:25	9:33	9:40	■	9:49
111B	9:35	9:47	9:52	10:02	10:08	10:16	10:20	10:27	10:33	■	10:42
111B	10:36	10:47	10:52	11:02	11:08	11:15	11:19	11:26	11:32	■	11:40
111B	11:34	11:44	11:48	11:57	12:03	12:10	12:14	12:20	12:26	■	12:34
111B	12:24	12:33	12:37	12:45	12:51	12:58	1:02	1:08	1:13	■	1:20

NOTE: In the evening hours, Pecos south of Sunset is serviced NB only. To access this area, board Route 111B SB and continue through the layover. Please see inset map for more information. *NOTA:* En los horarios de la tarde, Pecos al sur de Sunset solo tiene el servicio en dirección norte. Para acceder a esta área, abordar la Ruta 111B hacia el sur y continuar después de la escala. Ver mapa añadido para más información.

NORTHBOUND WEEKDAYS

▼ ROUTE	Green Valley Ranch Resort	Pecos & Windmill	Green Valley Pkwy. & Warm Springs	Pecos & Sunset	Tropicana	Flamingo	Sahara	Charleston	Lake Mead Blvd.	N. Las Vegas Blvd.	NB Pecos before Craig
▼ ROUTE	(K)	(J)	(I)	(H)	(G)	(F)	(E)	(D)	(C)	(B)	(A)
111B	4:43	■	4:55	5:02	5:08	5:11	5:19	5:25	5:35	5:39	5:45
111A	5:14	5:23	■	5:29	5:36	5:39	5:47	5:54	6:05	6:09	6:15
111B	5:37	■	5:50	5:58	6:05	6:09	6:18	6:25	6:37	6:42	6:48
111A	6:08	6:18	■	6:25	6:33	6:38	6:48	6:55	7:09	7:14	7:21
111B	6:32	■	6:47	6:55	7:03	7:07	7:17	7:24	7:37	7:42	7:53
111A	7:08	7:18	■	7:25	7:33	7:37	7:47	7:54	8:07	8:12	8:23
111B	7:30	■	7:46	7:55	8:03	8:07	8:17	8:24	8:35	8:40	8:50
111A	8:06	8:16	■	8:23	8:31	8:35	8:45	8:52	9:04	9:09	9:19
111B	8:25	■	8:41	8:50	8:59	9:03	9:14	9:21	9:33	9:38	9:47
111A	8:57	9:08	■	9:15	9:24	9:28	9:39	9:46	9:58	10:03	10:12
111B	9:17	■	9:33	9:42	9:51	9:55	10:06	10:13	10:25	10:30	10:39
111A	9:52	10:03	■	10:10	10:19	10:23	10:34	10:41	10:53	10:58	11:07
111B	10:15	■	10:31	10:40	10:49	10:53	11:04	11:11	11:23	11:28	11:37
111A	10:52	11:03	■	11:10	11:19	11:23	11:34	11:41	11:53	11:58	12:07
111B	11:12	■	11:28	11:37	11:47	11:51	12:02	12:09	12:22	12:27	12:36
111A	11:46	11:58	■	12:06	12:16	12:20	12:31	12:39	12:52	12:57	1:08
111B	12:10	■	12:27	12:36	12:46	12:50	1:01	1:09	1:22	1:27	1:38
111A	12:46	12:58	■	1:06	1:16	1:20	1:31	1:39	1:53	1:59	2:10
111B	1:05	■	1:23	1:33	1:44	1:49	2:01	2:09	2:24	2:30	2:41
111A	1:45	1:57	■	2:05	2:15	2:20	2:32	2:40	2:54	3:00	3:10
111B	2:04	■	2:22	2:32	2:45	2:50	3:03	3:11	3:26	3:32	3:43
111A	2:42	2:55	■	3:04	3:16	3:21	3:34	3:42	3:55	4:00	4:10
111B	3:05	■	3:23	3:34	3:46	3:51	4:04	4:12	4:25	4:30	4:40
111A	3:42	3:55	■	4:04	4:16	4:21	4:34	4:42	4:55	5:00	5:10
111B	4:05	■	4:23	4:34	4:46	4:51	5:04	5:12	5:25	5:30	5:40
111A	4:41	4:54	■	5:03	5:15	5:20	5:33	5:41	5:54	5:59	6:09
111B	5:06	■	5:23	5:33	5:44	5:49	6:00	6:08	6:21	6:26	6:36
111A	5:41	5:54	■	6:02	6:12	6:17	6:28	6:36	6:48	6:53	7:03
111B	6:06	■	6:23	6:32	6:41	6:45	6:55	7:02	7:14	7:19	7:28
111A	6:41	6:52	■	6:59	7:07	7:11	7:21	7:28	7:39	7:44	7:53

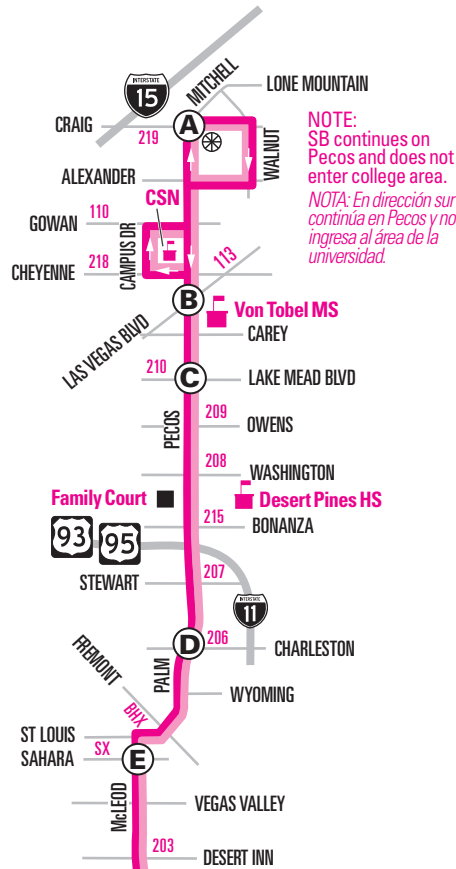
NOTE: All trips below will operate the Evening Routing at the south end (see inset map)

111A	7:03	7:14	7:21	7:29	7:37	7:41	7:50	7:57	8:08	8:12	8:21
111A	8:02	8:13	8:20	8:28	8:36	8:40	8:49	8:56	9:07	9:11	9:20
111A	9:02	9:13	9:20	9:27	9:35	9:39	9:48	9:55	10:05	10:09	10:18
111A	10:02	10:13	10:20	10:27	10:35	10:39	10:48	10:55	11:05	11:09	11:18
111A	11:00	11:10	11:16	11:23	11:30	11:33	11:41	11:47	11:56	12:00	12:05
111A	11:55	12:05	12:11	12:18	12:25	12:28	12:36	12:42	12:51	12:55	1:00

NOTE: □ Trip does not serve CSN or stops along Cheyenne and Gowan. Buses will continue north on Pecos across Cheyenne. *NOTA:* Los horarios en los cuadros o cajillas no entran al colegio CSN, por lo tanto no van a parar sobre Cheyenne o Gowan. Los buses continúan en dirección norte sobre la calle Pecos.

NOTE: In the evening hours, Green Valley Pkwy. south of Warm Springs is serviced SB only. To travel NB, board Route 111B SB and continue through the layover. *NOTA:* En los horarios de la tarde, Green Valley Pkwy. al sur de Warm Springs solo tiene el servicio en dirección sur. Para viajar en dirección norte, abordar la Ruta 111B hacia el sur y continuar después de la escala.

111 Green Valley/Pecos



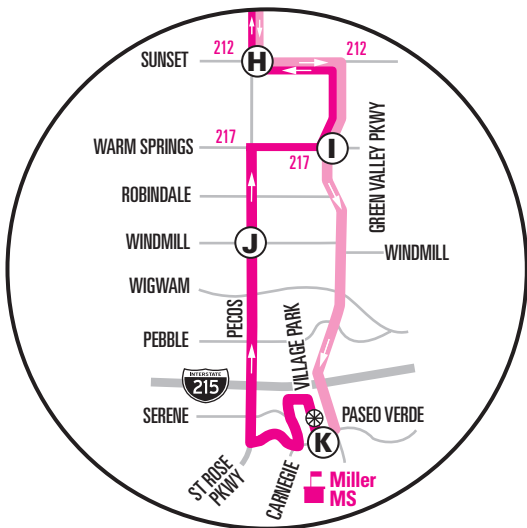
NOTE:
SB continues on Pecos and does not enter college area.
NOTA: En dirección sur continúa en Pecos y no ingresa al área de la universidad.



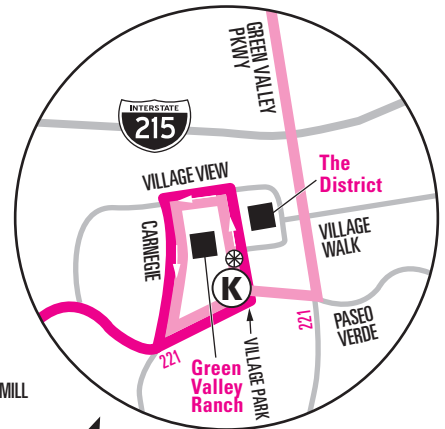
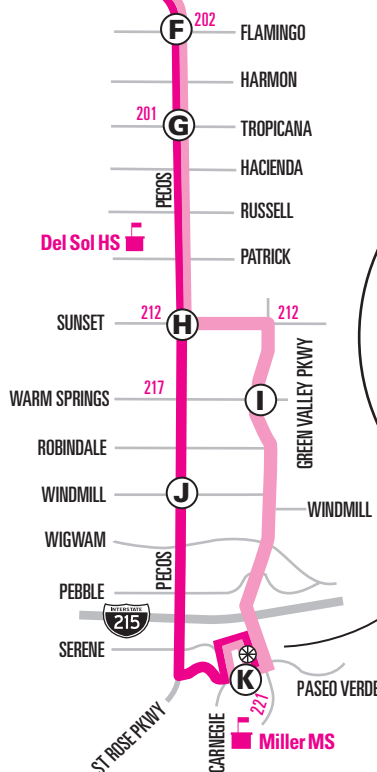
	Layover Escala		111A
	Time Point/Stop Punto de tiempo/Parada		111B
	Route Transfer Transferencia de ruta		BHX Boulder Highway Express
	Points of Interest Puntos de Interés		SX Sahara Express

Additional bus stops approximately every 1/4 mile between time points.

Los autobuses adicionales se detienen aproximadamente cada 1/4 de milla entre los puntos de horario.



EVENING ROUTING SOUTH END



SOUTH END LOOP

111 Green Valley/Pecos | Saturdays

111

SOUTHBOUND SATURDAYS

▼ ROUTE	(A)	(B)	(C)	(D)	(E)	(F)	(G)	(H)	(I)	(J)	(K)
EB Craig after Pecos N. Las Vegas Blvd. Lake Mead Blvd. Charleston Sahara Flamingo Tropicana Pecos & Sunset Green Valley Pkwy. & Warm Springs Pecos & Windmill Green Valley Ranch Resort											
111B	4:15	4:23	4:27	4:35	4:41	4:48	4:52	4:58	5:04	5:12	
111A	4:38	4:47	4:52	5:01	5:07	5:14	5:18	5:24	5:30	5:38	
111B	5:08	5:17	5:22	5:31	5:37	5:44	5:48	5:55	6:02	6:11	
111A	5:32	5:42	5:47	5:57	6:04	6:11	6:16	6:22	6:28	6:36	
111B	5:59	6:10	6:16	6:27	6:34	6:42	6:47	6:55	7:02	7:11	
111A	6:26	6:37	6:43	6:54	7:01	7:09	7:14	7:21	7:27	7:35	
111B	6:56	7:07	7:13	7:24	7:31	7:39	7:44	7:52	7:59	8:08	
111A	7:17	7:30	7:36	7:48	7:55	8:04	8:09	8:16	8:23	8:31	
111B	7:46	7:59	8:05	8:17	8:24	8:33	8:38	8:46	8:53	9:03	
111A	8:14	8:27	8:33	8:45	8:52	9:01	9:06	9:13	9:20	9:28	
111B	8:44	8:57	9:03	9:15	9:22	9:31	9:36	9:44	9:51	10:01	
111A	9:14	9:27	9:33	9:45	9:52	10:01	10:06	10:13	10:20	10:28	
111B	9:44	9:57	10:03	10:15	10:22	10:31	10:36	10:44	10:51	11:01	
111A	10:13	10:26	10:32	10:44	10:51	11:00	11:05	11:13	11:20	11:28	
111B	10:43	10:56	11:02	11:14	11:21	11:30	11:35	11:43	11:51	12:01	
111A	11:10	11:23	11:29	11:42	11:50	11:59	12:04	12:12	12:19	12:27	
111B	11:40	11:53	11:59	12:12	12:20	12:29	12:34	12:43	12:51	1:01	
111A	12:10	12:23	12:29	12:42	12:50	12:59	1:04	1:12	1:19	1:27	
111B	12:40	12:53	12:59	1:12	1:20	1:29	1:34	1:43	1:51	2:01	
111A	1:10	1:23	1:29	1:42	1:50	1:59	2:04	2:12	2:19	2:27	
111B	1:40	1:53	1:59	2:12	2:20	2:29	2:34	2:43	2:51	3:01	
111A	2:10	2:23	2:29	2:42	2:50	2:59	3:04	3:12	3:19	3:27	
111B	2:40	2:53	2:59	3:12	3:20	3:29	3:34	3:43	3:51	4:01	
111A	3:10	3:23	3:29	3:42	3:50	3:59	4:04	4:12	4:19	4:27	
111B	3:40	3:53	3:59	4:12	4:20	4:29	4:34	4:43	4:51	5:01	
111A	4:10	4:23	4:29	4:42	4:50	4:59	5:04	5:12	5:19	5:27	
111B	4:40	4:53	4:59	5:12	5:20	5:29	5:34	5:43	5:51	6:01	
111A	5:10	5:23	5:29	5:41	5:48	5:57	6:02	6:10	6:17	6:25	
111B	5:40	5:53	5:58	6:09	6:16	6:25	6:30	6:38	6:46	6:56	
111A	6:10	6:23	6:28	6:39	6:46	6:55	7:00	7:07	7:13	7:21	
111B	6:40	6:53	6:58	7:09	7:16	7:25	7:30	7:38	7:45	7:54	
111B	7:40	7:53	7:58	8:09	8:16	8:25	8:30	8:38	8:45	8:54	
111B	8:40	8:53	8:58	9:09	9:16	9:25	9:30	9:38	9:45	9:54	
111B	9:37	9:49	9:54	10:04	10:10	10:18	10:22	10:29	10:35	10:44	
111B	10:36	10:47	10:52	11:02	11:08	11:15	11:19	11:26	11:32	11:40	
111B	11:34	11:44	11:48	11:57	12:03	12:10	12:14	12:20	12:26	12:34	
111B	12:24	12:33	12:37	12:45	12:51	12:58	1:02	1:08	1:13	1:20	

NOTE: In the evening hours, Pecos south of Sunset is serviced NB only. To access this area, board Route 111B SB and continue through the layover. Please see inset map for more information. *NOTA:* En los horarios de la tarde, Pecos al sur de Sunset solo tiene el servicio en dirección norte. Para acceder a esta área, abordar la Ruta 111B hacia el sur y continuar después de la escala. Ver mapa añadido para más información.

SEE MAP ON PAGE 77
Ver mapa en la página 77

NORTHBOUND SATURDAYS

▼ ROUTE	(K)	(J)	(I)	(H)	(G)	(F)	(E)	(D)	(C)	(B)	(A)
Green Valley Ranch Resort Pecos & Windmill Green Valley Pkwy. & Warm Springs Pecos & Sunset Tropicana Flamingo Sahara Charleston Lake Mead Blvd. N. Las Vegas Blvd. NB Pecos before Craig											
111B	4:51		5:03	5:10	5:16	5:19	5:26	5:32	5:41	5:45	5:50
111A	5:26	5:35		5:41	5:47	5:50	5:58	6:04	6:13	6:18	6:23
111B	5:49		6:02	6:10	6:17	6:20	6:28	6:35	6:45	6:50	6:56
111A	6:24	6:34		6:40	6:47	6:50	6:59	7:06	7:16	7:21	7:27
111B	6:47		7:01	7:10	7:17	7:20	7:29	7:36	7:46	7:51	7:57
111A	7:24	7:34		7:40	7:47	7:50	7:59	8:06	8:16	8:21	8:27
111B	7:47		8:01	8:10	8:17	8:20	8:29	8:36	8:46	8:51	8:57
111A	8:22	8:32		8:39	8:47	8:50	8:59	9:06	9:16	9:21	9:27
111B	8:45		9:00	9:09	9:17	9:20	9:29	9:36	9:46	9:51	9:57
111A	9:22	9:32		9:39	9:47	9:50	9:59	10:06	10:16	10:21	10:27
111B	9:42		9:58	10:07	10:15	10:18	10:28	10:35	10:46	10:52	10:58
111A	10:19	10:30		10:37	10:45	10:48	10:58	11:05	11:16	11:22	11:28
111B	10:42		10:58	11:07	11:15	11:18	11:28	11:35	11:46	11:52	11:58
111A	11:19	11:30		11:37	11:45	11:48	11:58	12:05	12:16	12:22	12:28
111B	11:42		11:58	12:07	12:15	12:18	12:28	12:35	12:46	12:52	12:58
111A	12:16	12:27		12:34	12:43	12:47	12:57	1:05	1:16	1:22	1:28
111B	12:38		12:55	1:04	1:13	1:17	1:27	1:35	1:46	1:52	1:58
111A	1:15	1:26		1:34	1:43	1:47	1:57	2:05	2:16	2:22	2:28
111B	1:38		1:55	2:04	2:13	2:17	2:27	2:35	2:46	2:52	2:58
111A	2:15	2:26		2:34	2:43	2:47	2:57	3:05	3:16	3:22	3:28
111B	2:38		2:55	3:04	3:13	3:17	3:27	3:35	3:46	3:52	3:58
111A	3:15	3:26		3:34	3:43	3:47	3:57	4:05	4:16	4:22	4:28
111B	3:38		3:55	4:04	4:13	4:17	4:27	4:35	4:46	4:52	4:58
111A	4:15	4:26		4:34	4:43	4:47	4:57	5:05	5:16	5:22	5:28
111B	4:38		4:55	5:04	5:13	5:17	5:27	5:35	5:46	5:52	5:58
111A	5:15	5:26		5:34	5:43	5:47	5:57	6:05	6:16	6:22	6:28
111B	5:38		5:54	6:03	6:12	6:16	6:26	6:34	6:45	6:50	6:56
111A	6:14	6:25		6:33	6:42	6:46	6:56	7:04	7:15	7:20	7:26
111B	6:39		6:54	7:02	7:11	7:15	7:24	7:32	7:43	7:48	7:54

NOTE: All trips below will operate the Evening Routing at the south end (see inset map)

111A	7:09	7:20	7:27	7:35	7:43	7:47	7:56	8:03	8:14	8:18	8:24
111A	8:08	8:19	8:26	8:34	8:42	8:46	8:55	9:02	9:13	9:17	9:23
111A	9:08	9:19	9:26	9:33	9:41	9:45	9:54	10:01	10:11	10:15	10:21
111A	10:08	10:19	10:26	10:33	10:41	10:45	10:54	11:01	11:11	11:15	11:21
111A	11:00	11:10	11:16	11:23	11:30	11:33	11:41	11:47	11:56	12:00	12:05
111A	11:55	12:05	12:11	12:18	12:25	12:28	12:36	12:42	12:51	12:55	1:00

NOTE: Saturday trips do not serve CSN or stops along Cheyenne and Gowan. Buses will continue north on Pecos across Cheyenne. *NOTA:* Los viajes de los sábados no pasan por CSN ni se detienen a lo largo de Cheyenne ni Gowan. Los autobuses continuarán hacia el norte en Pecos a través de Cheyenne.

NOTE: In the evening hours, Green Valley Pkwy. south of Warm Springs is serviced SB only. To travel NB, board Route 111B SB and continue through the layover. *NOTA:* En los horarios de la tarde, Green Valley Pkwy. al sur de Warm Springs solo tiene el servicio en dirección sur. Para viajar en dirección norte, abordar la Ruta 111B hacia el sur y continuar después de la escala.

111 Green Valley/Pecos | Sundays

SOUTHBOUND SUNDAYS

ROUTE	EB Craig after Pecos	N. Las Vegas Blvd.	Lake Mead Blvd.	Charleston	Sahara	Flamingo	Tropicana	Pecos & Sunset	Green Valley Pkwy. & Warm Springs	Pecos & Windmill	Green Valley Ranch Resort
▼	(A)	(B)	(C)	(D)	(E)	(F)	(G)	(H)	(I)	(J)	(K)
111B	4:36	4:44	4:49	4:58	5:04	5:11	5:15	5:21	5:27	5:35	5:35
111A	5:06	5:14	5:19	5:28	5:34	5:41	5:45	5:51	5:57	6:04	6:04
111B	5:33	5:42	5:47	5:57	6:03	6:10	6:15	6:21	6:27	6:35	6:35
111A	6:01	6:11	6:16	6:26	6:32	6:39	6:44	6:51	6:57	7:05	7:05
111B	6:29	6:39	6:44	6:54	7:00	7:08	7:13	7:20	7:27	7:36	7:36
111A	6:58	7:08	7:13	7:23	7:29	7:37	7:42	7:49	7:55	8:03	8:03
111B	7:21	7:33	7:38	7:49	7:56	8:04	8:09	8:17	8:24	8:33	8:33
111A	7:49	8:01	8:06	8:17	8:24	8:32	8:37	8:44	8:51	8:59	8:59
111B	8:16	8:28	8:34	8:46	8:53	9:02	9:07	9:15	9:22	9:31	9:31
111A	8:46	8:58	9:04	9:16	9:23	9:32	9:37	9:44	9:51	9:59	9:59
111B	9:15	9:27	9:33	9:45	9:52	10:01	10:06	10:14	10:21	10:30	10:30
111A	9:45	9:57	10:03	10:15	10:22	10:31	10:36	10:43	10:50	10:58	10:58
111B	10:15	10:27	10:33	10:45	10:52	11:01	11:06	11:14	11:21	11:30	11:30
111A	10:45	10:57	11:03	11:15	11:22	11:31	11:36	11:43	11:50	11:58	11:58
111B	11:13	11:26	11:32	11:44	11:51	12:00	12:05	12:13	12:20	12:30	12:30
111A	11:43	11:56	12:02	12:14	12:21	12:30	12:35	12:43	12:50	12:58	12:58
111B	12:13	12:26	12:32	12:44	12:51	1:00	1:05	1:13	1:20	1:30	1:30
111A	12:43	12:56	1:02	1:14	1:21	1:30	1:35	1:43	1:50	1:58	1:58
111B	1:13	1:26	1:32	1:44	1:51	2:00	2:05	2:13	2:20	2:30	2:30
111A	1:43	1:56	2:02	2:14	2:21	2:30	2:35	2:43	2:50	2:58	2:58
111B	2:13	2:26	2:32	2:44	2:51	3:00	3:05	3:13	3:20	3:30	3:30
111A	2:43	2:56	3:02	3:14	3:21	3:30	3:35	3:43	3:50	3:58	3:58
111B	3:13	3:26	3:32	3:44	3:51	4:00	4:05	4:13	4:20	4:30	4:30
111A	3:43	3:56	4:02	4:14	4:21	4:30	4:35	4:43	4:50	4:58	4:58
111B	4:13	4:26	4:32	4:44	4:51	5:00	5:05	5:13	5:20	5:30	5:30
111A	4:43	4:56	5:02	5:13	5:20	5:28	5:33	5:41	5:48	5:56	5:56
111B	5:13	5:26	5:32	5:44	5:50	5:58	6:03	6:11	6:18	6:28	6:28
111A	5:43	5:56	6:01	6:12	6:19	6:27	6:32	6:39	6:45	6:53	6:53
111B	6:13	6:26	6:31	6:42	6:49	6:57	7:02	7:10	7:17	7:26	7:26
111A	6:43	6:56	7:01	7:12	7:19	7:27	7:32	7:40	7:47	7:56	7:56
111B	7:40	7:52	7:57	8:07	8:14	8:22	8:27	8:35	8:42	8:51	8:51
111B	8:40	8:52	8:57	9:07	9:14	9:22	9:27	9:35	9:42	9:51	9:51
111B	9:39	9:50	9:55	10:05	10:11	10:19	10:23	10:30	10:36	10:45	10:45
111B	10:36	10:47	10:52	11:02	11:08	11:15	11:19	11:26	11:32	11:40	11:40
111B	11:34	11:44	11:48	11:57	12:03	12:10	12:14	12:20	12:26	12:34	12:34
111B	12:24	12:33	12:37	12:45	12:51	1:02	1:08	1:13	1:20	1:28	1:28

NOTE: In the evening hours, Pecos south of Sunset is serviced NB only. To access this area, board Route 111B SB and continue through the layover. Please see inset map for more information. *NOTA:* En los horarios de la tarde, Pecos al sur de Sunset solo tiene el servicio en dirección norte. Para acceder a esta área, abordar la Ruta 111B hacia el sur y continuar después de la escala. Ver mapa añadido para más información.

SEE MAP ON PAGE 77
Ver mapa en la página 77

NORTHBOUND SUNDAYS

ROUTE	Green Valley Ranch Resort	Pecos & Windmill	Green Valley Pkwy. & Warm Springs	Pecos & Sunset	Tropicana	Flamingo	Sahara	Charleston	Lake Mead Blvd.	N. Las Vegas Blvd.	NB Pecos before Craig
▼	(K)	(J)	(I)	(H)	(G)	(F)	(E)	(D)	(C)	(B)	(A)
111B	4:53	5:05	5:12	5:18	5:21	5:28	5:34	5:43	5:47	5:52	5:52
111A	5:27	5:36	5:42	5:48	5:51	5:58	6:04	6:13	6:17	6:22	6:22
111B	5:51	6:04	6:11	6:18	6:21	6:29	6:35	6:45	6:50	6:55	6:55
111A	6:25	6:35	6:41	6:48	6:51	6:59	7:05	7:15	7:20	7:25	7:25
111B	6:49	7:02	7:10	7:17	7:20	7:29	7:35	7:45	7:50	7:56	7:56
111A	7:24	7:34	7:40	7:47	7:50	7:59	8:05	8:15	8:20	8:26	8:26
111B	7:47	8:01	8:10	8:17	8:21	8:30	8:37	8:47	8:52	8:58	8:58
111A	8:23	8:33	8:40	8:47	8:51	9:00	9:07	9:17	9:22	9:28	9:28
111B	8:47	9:01	9:10	9:17	9:21	9:30	9:37	9:47	9:52	9:58	9:58
111A	9:23	9:33	9:40	9:47	9:51	10:00	10:07	10:17	10:22	10:28	10:28
111B	9:47	10:01	10:10	10:17	10:21	10:30	10:37	10:47	10:52	10:58	10:58
111A	10:23	10:33	10:40	10:47	10:51	11:00	11:07	11:17	11:22	11:28	11:28
111B	10:44	10:59	11:08	11:16	11:20	11:29	11:36	11:47	11:53	11:59	11:59
111A	11:19	11:30	11:38	11:46	11:50	11:59	12:06	12:17	12:23	12:29	12:29
111B	11:44	11:59	12:08	12:16	12:20	12:29	12:36	12:47	12:53	12:59	12:59
111A	12:17	12:28	12:36	12:44	12:48	12:58	1:05	1:17	1:23	1:29	1:29
111B	12:42	12:57	1:06	1:14	1:18	1:28	1:35	1:47	1:53	1:59	1:59
111A	1:17	1:28	1:36	1:44	1:48	1:58	2:05	2:17	2:23	2:29	2:29
111B	1:42	1:57	2:06	2:14	2:18	2:28	2:35	2:47	2:53	2:59	2:59
111A	2:17	2:28	2:36	2:44	2:48	2:58	3:05	3:17	3:23	3:29	3:29
111B	2:42	2:57	3:06	3:14	3:18	3:28	3:35	3:47	3:53	3:59	3:59
111A	3:17	3:28	3:36	3:44	3:48	3:58	4:05	4:17	4:23	4:29	4:29
111B	3:42	3:57	4:06	4:14	4:18	4:28	4:35	4:47	4:53	4:59	4:59
111A	4:17	4:28	4:36	4:44	4:48	4:58	5:05	5:17	5:23	5:29	5:29
111B	4:42	4:57	5:06	5:14	5:18	5:28	5:35	5:47	5:53	5:59	5:59
111A	5:17	5:28	5:36	5:44	5:48	5:58	6:05	6:16	6:23	6:29	6:29
111B	5:42	5:57	6:06	6:14	6:18	6:28	6:35	6:46	6:51	6:57	6:57
NOTE: All trips below will operate the Evening Routing at the south end (see inset map)											
111A	6:10	6:21	6:28	6:36	6:44	6:48	6:57	7:04	7:15	7:19	7:25
111A	7:10	7:21	7:28	7:36	7:44	7:48	7:57	8:04	8:15	8:19	8:25
111A	8:10	8:21	8:28	8:36	8:44	8:48	8:57	9:04	9:15	9:19	9:25
111A	9:06	9:17	9:24	9:31	9:39	9:43	9:52	9:59	10:09	10:13	10:19
111A	10:06	10:17	10:24	10:31	10:39	10:43	10:52	10:59	11:09	11:13	11:19
111A	11:00	11:10	11:16	11:23	11:30	11:33	11:41	11:47	11:56	12:00	12:05
111A	11:55	12:05	12:11	12:18	12:25	12:28	12:36	12:42	12:51	12:55	1:00

NOTE: ☐ Sunday trips do not serve CSN or stops along Cheyenne and Gowan. Buses will continue north on Pecos across Cheyenne. *NOTA:* Los viajes de los domingos no pasan por CSN ni se detienen a lo largo de Cheyenne ni Gowan. Los autobuses continuarán hacia el norte en Pecos a través de Cheyenne.

NOTE: In the evening hours, Green Valley Pkwy. south of Warm Springs is serviced SB only. To travel NB, board Route 111B SB and continue through the layover. *NOTA:* En los horarios de la tarde, Green Valley Pkwy. al sur de Warm Springs solo tiene el servicio en dirección sur. Para viajar en dirección norte, abordar la Ruta 111B hacia el sur y continuar después de la escala.

113 Las Vegas Blvd. N. | Weekdays

SOUTHBOUND WEEKDAYS

(A)	Sloan & El Campo Grande	(B)	Mt. Hood & Ann	(C)	Las Vegas Blvd. & Craig	(D)	Lamb	(E)	Pecos	(F)	Lake Mead Blvd.	(G)	Washington	(H)	Bonneville Transit Center (BTC)
▪	▪	3:06	3:11	3:15	3:23	3:28	3:36								
▪	▪	3:36	3:41	3:45	3:53	3:58	4:06								
▪	▪	4:06	4:11	4:15	4:23	4:28	4:36								
4:16	4:24	4:31	4:37	4:42	4:50	4:56	5:05								
▪	▪	4:51	4:57	5:02	5:10	5:16	5:25								
4:52	5:01	5:09	5:15	5:20	5:29	5:36	5:45								
▪	▪	5:26	5:32	5:37	5:46	5:54	6:03								
▪	▪	5:41	5:48	5:53	6:03	6:11	6:20								
5:38	5:47	5:55	6:02	6:07	6:17	6:25	6:35								
▪	▪	6:09	6:16	6:22	6:33	6:41	6:52								
6:06	6:15	6:24	6:31	6:37	6:48	6:56	7:07								
▪	▪	6:38	6:45	6:51	7:03	7:11	7:22								
6:34	6:43	6:53	7:00	7:06	7:18	7:26	7:37								
▪	▪	7:08	7:15	7:21	7:33	7:41	7:52								
7:04	7:13	7:23	7:30	7:36	7:48	7:56	8:07								
▪	▪	7:38	7:45	7:51	8:03	8:11	8:22								
7:34	7:43	7:53	8:00	8:06	8:18	8:26	8:37								
▪	▪	8:08	8:15	8:21	8:33	8:41	8:52								
8:04	8:13	8:23	8:30	8:36	8:48	8:56	9:07								
▪	▪	8:38	8:45	8:51	9:03	9:11	9:22								
8:35	8:44	8:53	9:00	9:06	9:18	9:26	9:37								
▪	▪	9:08	9:15	9:21	9:33	9:41	9:52								
9:05	9:14	9:23	9:30	9:36	9:48	9:56	10:07								
▪	▪	9:38	9:45	9:51	10:03	10:11	10:22								
9:35	9:44	9:53	10:00	10:06	10:18	10:26	10:37								
▪	▪	10:08	10:15	10:21	10:33	10:41	10:52								
10:05	10:14	10:23	10:30	10:36	10:48	10:56	11:07								
▪	▪	10:38	10:45	10:51	11:03	11:11	11:22								
10:35	10:44	10:53	11:00	11:06	11:18	11:26	11:37								
▪	▪	11:08	11:15	11:21	11:33	11:41	11:52								
11:06	11:15	11:24	11:31	11:37	11:49	11:57	12:08								
▪	▪	11:39	11:46	11:52	12:04	12:12	12:23								
11:36	11:45	11:54	12:01	12:07	12:19	12:27	12:38								
▪	▪	12:09	12:16	12:22	12:34	12:42	12:53								
12:06	12:15	12:24	12:31	12:37	12:49	12:57	1:08								
▪	▪	12:39	12:46	12:52	1:04	1:12	1:23								
12:36	12:45	12:54	1:01	1:07	1:19	1:27	1:38								
▪	▪	1:09	1:16	1:22	1:34	1:42	1:53								
1:06	1:15	1:24	1:31	1:37	1:49	1:57	2:08								
▪	▪	1:39	1:46	1:52	2:04	2:12	2:23								

SOUTHBOUND WEEKDAYS (Cont.)

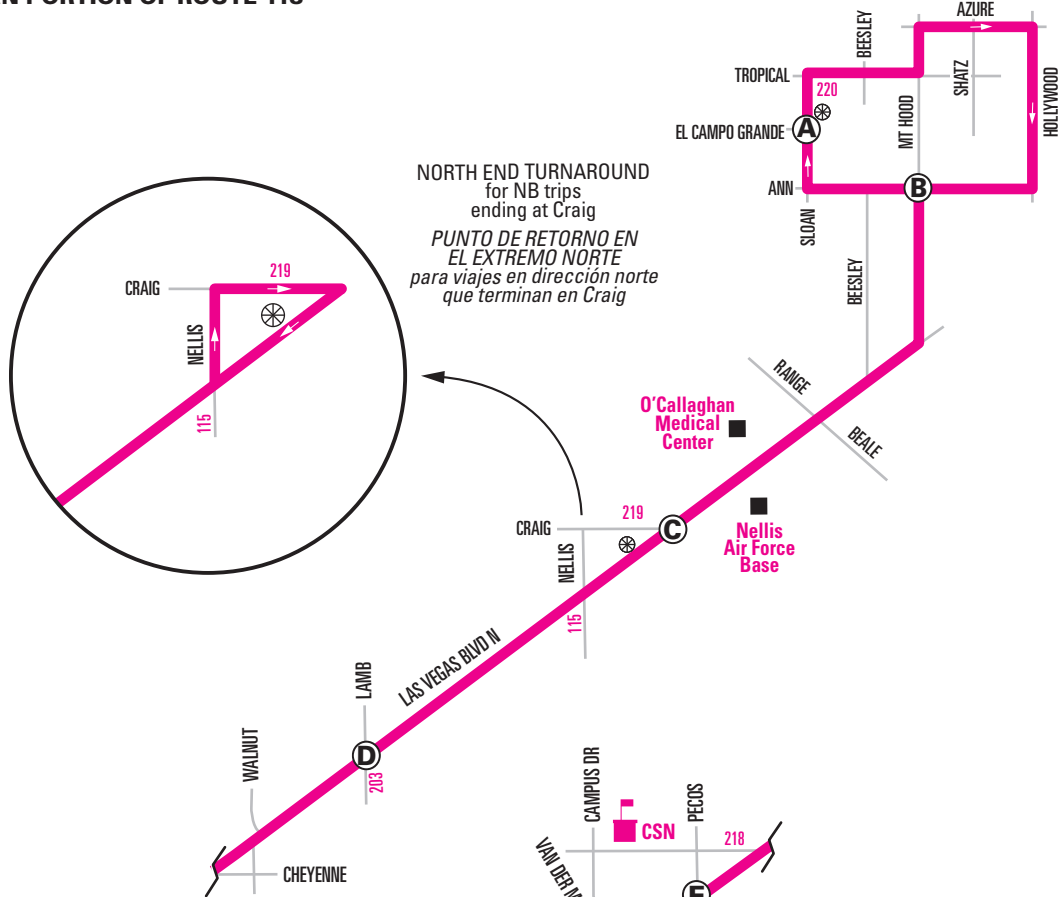
(A)	Sloan & El Campo Grande	(B)	Mt. Hood & Ann	(C)	Las Vegas Blvd. & Craig	(D)	Lamb	(E)	Pecos	(F)	Lake Mead Blvd.	(G)	Washington	(H)	Bonneville Transit Center (BTC)
1:36	1:45	1:54	2:01	2:07	2:19	2:27	2:38								
▪	▪	2:09	2:16	2:22	2:34	2:42	2:53								
2:06	2:15	2:24	2:31	2:37	2:49	2:57	3:08								
▪	▪	2:39	2:46	2:52	3:04	3:12	3:23								
2:35	2:44	2:54	3:01	3:07	3:19	3:27	3:38								
▪	▪	3:09	3:16	3:22	3:34	3:42	3:53								
3:05	3:14	3:24	3:31	3:37	3:49	3:57	4:08								
▪	▪	3:39	3:46	3:52	4:04	4:12	4:23								
3:35	3:44	3:54	4:01	4:07	4:19	4:27	4:38								
▪	▪	4:09	4:16	4:22	4:34	4:42	4:53								
4:05	4:14	4:24	4:31	4:37	4:49	4:57	5:08								
▪	▪	4:39	4:46	4:52	5:03	5:11	5:22								
4:35	4:44	4:54	5:01	5:07	5:18	5:26	5:37								
▪	▪	5:09	5:16	5:22	5:33	5:41	5:52								
5:05	5:14	5:24	5:31	5:37	5:48	5:56	6:07								
▪	▪	5:39	5:46	5:52	6:03	6:10	6:21								
5:35	5:44	5:54	6:01	6:07	6:18	6:26	6:36								
▪	▪	6:09	6:16	6:22	6:32	6:39	6:50								
6:06	6:15	6:24	6:31	6:37	6:47	6:54	7:05								
▪	▪	6:39	6:46	6:52	7:02	7:09	7:20								
6:40	6:49	6:57	7:04	7:10	7:20	7:27	7:38								
▪	▪	7:17	7:24	7:30	7:40	7:47	7:58								
7:20	7:29	7:37	7:44	7:50	8:00	8:07	8:18								
▪	▪	7:56	8:03	8:08	8:18	8:24	8:35								
8:01	8:09	8:16	8:23	8:28	8:38	8:44	8:55								
▪	▪	8:36	8:43	8:48	8:58	9:04	9:15								
8:41	8:49	8:56	9:03	9:08	9:18	9:24	9:35								
▪	▪	9:16	9:23	9:28	9:38	9:44	9:55								
9:20	9:28	9:35	9:41	9:46	9:55	10:01	10:12								
▪	▪	9:55	10:01	10:06	10:15	10:21	10:32								
10:00	10:08	10:15	10:21	10:26	10:35	10:41	10:52								
▪	▪	10:42	10:48	10:53	11:02	11:08	11:19								
10:57	11:05	11:12	11:18	11:23	11:31	11:36	11:46								
▪	▪	11:42	11:48	11:53	12:01	12:06	12:16								
11:57	12:05	12:12	12:17	12:21	12:29	12:34	12:42								
12:25	12:33	12:40	12:45	12:49	12:57	1:02	1:10								
▪	▪	1:08	1:13	1:17	1:25	1:30	1:38								
▪	▪	1:38	1:43	1:47	1:55	2:00	2:08								
▪	▪	2:08	2:13	2:17	2:25	2:30	2:38								
▪	▪	2:36	2:41	2:45	2:53	2:58	3:06								

113

frequent service  24 hour service South of Craig only

113 Las Vegas Blvd. N.

NORTHERN PORTION OF ROUTE 113



SOUTHERN PORTION OF ROUTE 113



Legend:

- Layover / Escala
- Time Point/Stop / Punto de tiempo/Parada
- Route Map Continues / Continúa el mapa de ruta
- Route Transfer / Transferencia de ruta
- Points of Interest / Puntos de Interés

Additional bus stops approximately every 1/3 mile between time points.

Los autobuses adicionales se detienen aproximadamente cada 1/3 de milla entre los puntos de horario.

113 frequent service 24 hour service South of Craig only

113 Las Vegas Blvd. N. | Weekdays

113

frequent service  24 hour service South of Craig only

NORTHBOUND WEEKDAYS

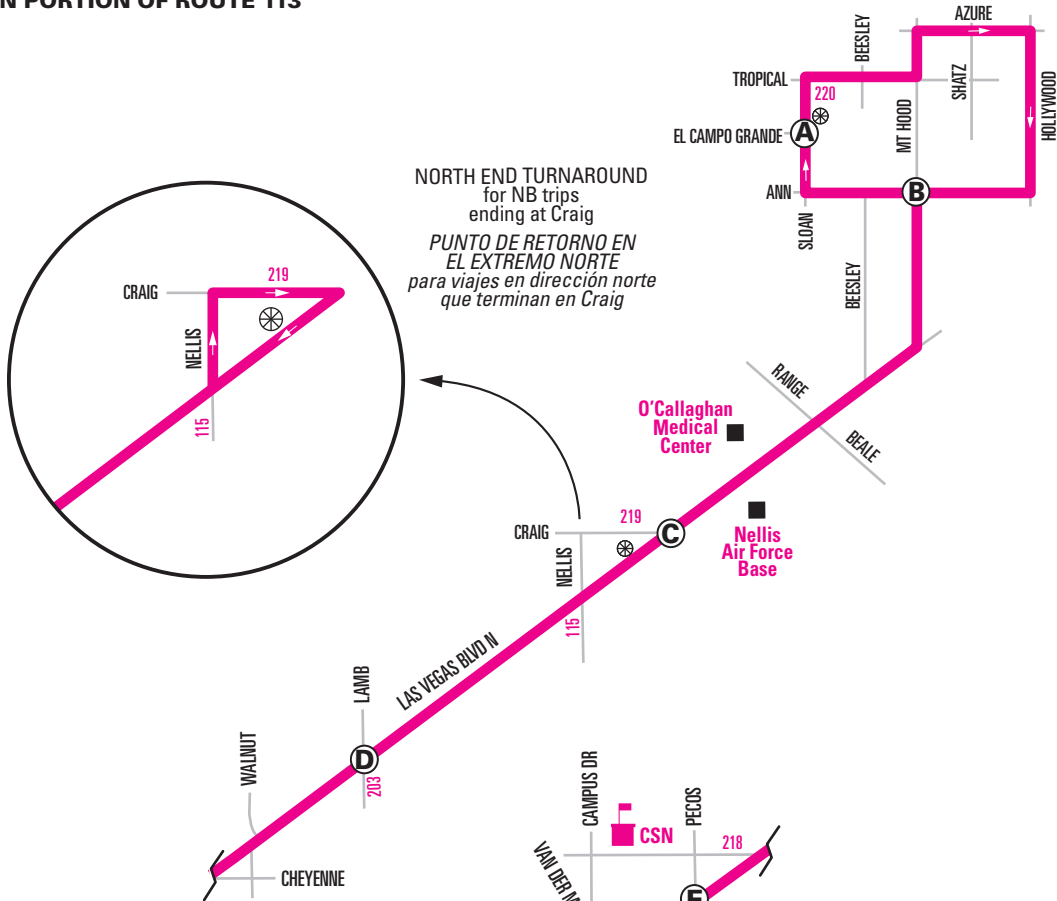
(H)	(G)	(F)	(E)	(D)	(C)	(B)	(A)
2:31	2:42	2:47	2:54	2:57	3:03	■	■
3:01	3:12	3:17	3:24	3:27	3:33	■	■
3:31	3:42	3:47	3:54	3:57	4:03	4:08	4:10
4:01	4:12	4:17	4:24	4:27	4:33	4:38	4:40
4:29	4:40	4:45	4:52	4:55	5:02	■	■
4:54	5:05	5:10	5:17	5:20	5:27	5:33	5:35
5:16	5:27	5:32	5:39	5:42	5:49	5:55	5:57
5:36	5:47	5:53	6:01	6:05	6:12	6:19	6:21
5:54	6:05	6:12	6:21	6:25	6:33	■	■
6:07	6:18	6:25	6:34	6:38	6:46	6:53	6:55
6:22	6:33	6:40	6:49	6:53	7:01	■	■
6:37	6:48	6:55	7:04	7:08	7:16	7:23	7:25
6:52	7:03	7:10	7:19	7:23	7:31	■	■
7:07	7:18	7:25	7:34	7:38	7:46	7:53	7:55
7:22	7:33	7:40	7:49	7:53	8:01	■	■
7:37	7:48	7:55	8:04	8:08	8:16	8:23	8:25
7:52	8:03	8:10	8:19	8:23	8:31	■	■
8:07	8:18	8:25	8:34	8:38	8:46	8:53	8:55
8:22	8:34	8:41	8:51	8:56	9:03	■	■
8:37	8:49	8:56	9:06	9:11	9:18	9:23	9:25
8:52	9:04	9:11	9:21	9:26	9:33	■	■
9:07	9:19	9:26	9:36	9:41	9:48	9:53	9:55
9:20	9:33	9:41	9:51	9:56	10:03	■	■
9:35	9:48	9:56	10:06	10:11	10:18	10:23	10:25
9:50	10:03	10:11	10:21	10:26	10:33	■	■
10:05	10:18	10:26	10:36	10:41	10:48	10:53	10:55
10:20	10:33	10:41	10:51	10:56	11:03	■	■
10:35	10:48	10:56	11:06	11:11	11:18	11:23	11:25
10:48	11:02	11:10	11:21	11:26	11:34	■	■
11:02	11:16	11:24	11:35	11:40	11:48	11:54	11:56
11:16	11:30	11:38	11:49	11:54	12:02	■	■
11:30	11:44	11:52	12:03	12:08	12:16	12:22	12:24
11:45	11:59	12:07	12:18	12:23	12:31	■	■
12:00	12:14	12:22	12:33	12:38	12:46	12:52	12:54
12:15	12:29	12:37	12:48	12:53	1:01	■	■
12:30	12:44	12:52	1:03	1:08	1:16	1:22	1:24
12:45	12:59	1:07	1:18	1:23	1:31	■	■
1:00	1:14	1:22	1:33	1:38	1:46	1:52	1:54
1:15	1:29	1:37	1:48	1:53	2:01	■	■
1:30	1:44	1:52	2:03	2:08	2:16	2:22	2:24
1:45	1:59	2:07	2:18	2:23	2:31	■	■

NORTHBOUND WEEKDAYS (Cont.)

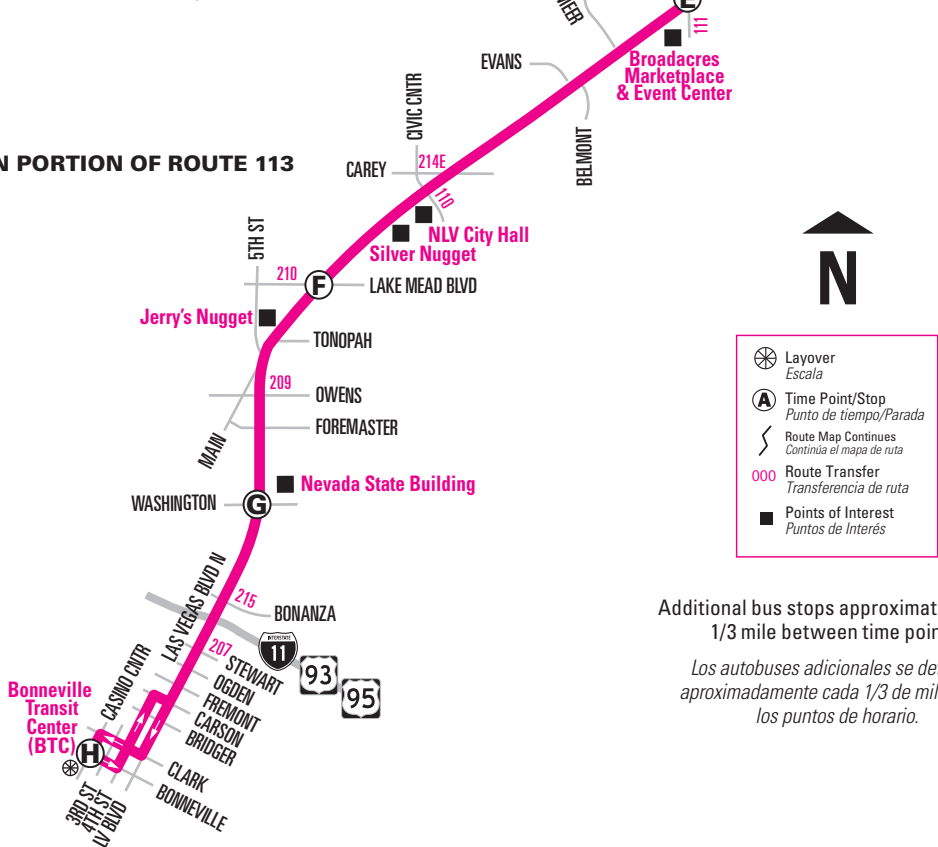
(H)	(G)	(F)	(E)	(D)	(C)	(B)	(A)
2:00	2:14	2:22	2:33	2:37	2:45	2:51	2:53
2:15	2:29	2:37	2:48	2:52	3:00	■	■
2:30	2:44	2:52	3:03	3:07	3:15	3:21	3:23
2:45	2:59	3:07	3:18	3:22	3:30	■	■
3:00	3:14	3:22	3:33	3:37	3:45	3:51	3:53
3:15	3:29	3:37	3:48	3:52	4:00	■	■
3:30	3:44	3:52	4:03	4:07	4:15	4:21	4:23
3:45	3:59	4:07	4:18	4:22	4:30	■	■
4:00	4:14	4:22	4:33	4:37	4:45	4:51	4:53
4:15	4:29	4:37	4:48	4:52	5:00	■	■
4:30	4:44	4:52	5:03	5:07	5:15	5:21	5:23
4:45	4:59	5:07	5:18	5:22	5:30	■	■
5:00	5:14	5:22	5:33	5:37	5:45	5:51	5:53
5:15	5:29	5:37	5:48	5:52	6:00	■	■
5:30	5:44	5:52	6:03	6:07	6:15	6:21	6:23
5:45	5:59	6:06	6:17	6:21	6:29	■	■
6:00	6:14	6:21	6:32	6:36	6:44	■	■
6:15	6:28	6:35	6:46	6:50	6:58	7:03	7:05
6:30	6:43	6:50	7:01	7:05	7:13	■	■
6:45	6:58	7:05	7:16	7:20	7:28	7:33	7:35
7:00	7:13	7:20	7:31	7:35	7:43	■	■
7:15	7:28	7:35	7:45	7:49	7:57	■	■
7:32	7:45	7:52	8:02	8:06	8:14	8:19	8:21
7:52	8:05	8:12	8:22	8:26	8:34	■	■
8:12	8:25	8:32	8:42	8:46	8:54	8:59	9:01
8:32	8:44	8:51	9:00	9:04	9:12	■	■
8:52	9:04	9:10	9:19	9:23	9:30	9:35	9:37
9:12	9:24	9:30	9:39	9:43	9:50	■	■
9:32	9:44	9:50	9:59	10:03	10:10	10:15	10:17
9:52	10:04	10:10	10:18	10:22	10:29	■	■
10:11	10:23	10:29	10:37	10:41	10:48	10:53	10:55
10:31	10:43	10:49	10:57	11:01	11:08	■	■
10:51	11:03	11:09	11:17	11:21	11:28	■	■
11:11	11:23	11:29	11:37	11:41	11:48	11:53	11:55
11:36	11:48	11:54	12:02	12:06	12:13	12:18	12:20
12:03	12:15	12:21	12:29	12:33	12:40	■	■
12:31	12:43	12:48	12:56	12:59	1:05	■	■
1:01	1:13	1:18	1:26	1:29	1:35	■	■
1:31	1:43	1:48	1:56	1:59	2:05	■	■
2:01	2:12	2:17	2:24	2:27	2:33	■	■

113 Las Vegas Blvd. N.

NORTHERN PORTION OF ROUTE 113



SOUTHERN PORTION OF ROUTE 113



113
 frequent service 
 24 hour service South of Craig only

113 Las Vegas Blvd. N. | Saturdays

113

frequent service  24 hour service South of Craig only

SOUTHBOUND SATURDAYS

(A)	(B)	(C)	(D)	(E)	(F)	(G)	(H)
Sloan & El Campo Grande	Mt. Hood & Ann	Las Vegas Blvd. & Craig	Lamb	Pecos	Lake Mead Blvd.	Washington	Bonneville Transit Center (BTC)
▪	▪	3:06	3:11	3:15	3:23	3:28	3:36
▪	▪	3:36	3:41	3:45	3:53	3:58	4:06
▪	▪	4:06	4:11	4:15	4:23	4:28	4:36
4:16	4:24	4:31	4:36	4:40	4:48	4:54	5:02
▪	▪	4:51	4:56	5:00	5:08	5:14	5:22
4:52	5:01	5:09	5:15	5:19	5:27	5:33	5:42
▪	▪	5:26	5:32	5:36	5:44	5:50	5:59
▪	▪	5:41	5:47	5:52	6:01	6:08	6:18
5:38	5:47	5:55	6:01	6:06	6:15	6:22	6:32
▪	▪	6:09	6:16	6:21	6:31	6:39	6:50
6:06	6:15	6:23	6:30	6:35	6:45	6:53	7:04
▪	▪	6:38	6:45	6:50	7:00	7:08	7:19
6:36	6:45	6:53	7:00	7:05	7:15	7:23	7:34
▪	▪	7:08	7:15	7:20	7:31	7:39	7:50
7:06	7:15	7:23	7:30	7:35	7:46	7:54	8:05
▪	▪	7:38	7:45	7:50	8:01	8:09	8:20
7:36	7:45	7:53	8:00	8:05	8:16	8:24	8:35
▪	▪	8:08	8:15	8:20	8:31	8:39	8:50
8:06	8:15	8:23	8:30	8:35	8:46	8:54	9:05
▪	▪	8:38	8:45	8:51	9:03	9:11	9:22
8:36	8:45	8:53	9:00	9:06	9:18	9:26	9:37
▪	▪	9:08	9:15	9:21	9:33	9:41	9:52
9:06	9:15	9:23	9:30	9:36	9:48	9:56	10:07
▪	▪	9:38	9:45	9:51	10:03	10:11	10:22
9:36	9:45	9:53	10:00	10:06	10:18	10:26	10:37
▪	▪	10:08	10:15	10:21	10:33	10:41	10:52
10:06	10:15	10:23	10:30	10:36	10:48	10:56	11:07
▪	▪	10:38	10:45	10:51	11:03	11:11	11:22
10:36	10:45	10:53	11:00	11:06	11:18	11:26	11:37
▪	▪	11:08	11:15	11:21	11:33	11:41	11:52
11:06	11:15	11:23	11:30	11:36	11:48	11:56	12:07
▪	▪	11:38	11:45	11:51	12:03	12:11	12:22
11:36	11:45	11:53	12:00	12:06	12:18	12:26	12:37
▪	▪	12:08	12:15	12:21	12:33	12:41	12:52
12:06	12:15	12:23	12:30	12:36	12:48	12:56	1:07
▪	▪	12:38	12:45	12:51	1:03	1:11	1:22
12:36	12:45	12:53	1:00	1:06	1:18	1:26	1:37
▪	▪	1:08	1:15	1:21	1:33	1:41	1:52
1:06	1:15	1:23	1:30	1:36	1:48	1:56	2:07
▪	▪	1:38	1:45	1:51	2:03	2:11	2:22

SOUTHBOUND SATURDAYS (Cont.)

(A)	(B)	(C)	(D)	(E)	(F)	(G)	(H)
Sloan & El Campo Grande	Mt. Hood & Ann	Las Vegas Blvd. & Craig	Lamb	Pecos	Lake Mead Blvd.	Washington	Bonneville Transit Center (BTC)
1:36	1:45	1:53	2:00	2:06	2:18	2:26	2:37
▪	▪	2:08	2:15	2:21	2:33	2:41	2:52
2:06	2:15	2:23	2:30	2:36	2:48	2:56	3:07
▪	▪	2:38	2:45	2:51	3:03	3:11	3:22
2:35	2:44	2:53	3:00	3:06	3:18	3:26	3:37
▪	▪	3:08	3:15	3:21	3:33	3:41	3:52
3:05	3:14	3:23	3:30	3:36	3:48	3:56	4:07
▪	▪	3:38	3:45	3:51	4:03	4:11	4:22
3:35	3:44	3:53	4:00	4:06	4:18	4:26	4:37
▪	▪	4:08	4:15	4:21	4:33	4:41	4:52
4:06	4:15	4:23	4:30	4:36	4:48	4:56	5:07
▪	▪	4:38	4:45	4:51	5:03	5:11	5:22
4:36	4:45	4:53	5:00	5:06	5:18	5:26	5:36
▪	▪	5:08	5:15	5:21	5:33	5:40	5:51
5:06	5:15	5:23	5:30	5:36	5:48	5:56	6:06
▪	▪	5:38	5:45	5:51	6:02	6:09	6:20
5:36	5:45	5:53	6:00	6:06	6:17	6:24	6:35
▪	▪	6:08	6:15	6:20	6:30	6:37	6:48
6:06	6:15	6:23	6:30	6:35	6:45	6:52	7:03
▪	▪	6:39	6:46	6:51	7:01	7:08	7:19
6:40	6:49	6:57	7:04	7:09	7:19	7:26	7:37
▪	▪	7:17	7:24	7:29	7:39	7:46	7:57
7:20	7:29	7:37	7:44	7:49	7:59	8:06	8:17
▪	▪	7:56	8:03	8:08	8:18	8:24	8:35
8:01	8:09	8:16	8:23	8:28	8:38	8:44	8:55
▪	▪	8:36	8:43	8:48	8:58	9:04	9:15
8:41	8:49	8:56	9:03	9:08	9:18	9:24	9:35
▪	▪	9:16	9:23	9:28	9:38	9:44	9:55
9:20	9:28	9:35	9:41	9:46	9:55	10:01	10:12
▪	▪	9:55	10:01	10:06	10:15	10:21	10:32
10:00	10:08	10:15	10:21	10:26	10:35	10:41	10:52
▪	▪	10:42	10:48	10:53	11:02	11:08	11:19
10:57	11:05	11:12	11:18	11:23	11:31	11:36	11:46
▪	▪	11:42	11:48	11:53	12:01	12:06	12:16
11:57	12:05	12:12	12:17	12:21	12:29	12:34	12:42
12:25	12:33	12:40	12:45	12:49	12:57	1:02	1:10
▪	▪	1:08	1:13	1:17	1:25	1:30	1:38
▪	▪	1:38	1:43	1:47	1:55	2:00	2:08
▪	▪	2:08	2:13	2:17	2:25	2:30	2:38
▪	▪	2:36	2:41	2:45	2:53	2:58	3:06

SEE MAP ON PAGE 81 or 83
Ver mapa en la página 81 o 83

113 Las Vegas Blvd. N. | Saturdays

NORTHBOUND SATURDAYS

	Bonneville Transit Center (BTC) Bay 16							
	(H)	(G)	(F)	(E)	(D)	(C)	(B)	(A)
	Washington	Lake Mead Blvd.	Pecos	Lamb (before the intersection)	Las Vegas Blvd. & Craig	Ann & Mt. Hood	Sloan & El Campo Grande	
2:31	2:42	2:47	2:54	2:57	3:03	■	■	
3:01	3:12	3:17	3:24	3:27	3:33	■	■	
3:31	3:42	3:47	3:54	3:57	4:03	4:08	4:10	
4:01	4:12	4:17	4:24	4:27	4:33	4:38	4:40	
4:29	4:40	4:45	4:52	4:55	5:02	■	■	
4:54	5:05	5:10	5:17	5:20	5:27	5:33	5:35	
5:15	5:26	5:31	5:38	5:41	5:48	5:54	5:56	
5:35	5:46	5:52	6:00	6:03	6:10	6:16	6:18	
5:53	6:04	6:11	6:20	6:23	6:30	■	■	
6:08	6:19	6:26	6:35	6:38	6:45	6:51	6:53	
6:22	6:33	6:40	6:49	6:52	6:59	■	■	
6:37	6:48	6:55	7:04	7:07	7:14	7:20	7:22	
6:52	7:03	7:10	7:19	7:22	7:29	■	■	
7:07	7:18	7:25	7:35	7:39	7:46	7:52	7:54	
7:22	7:33	7:40	7:50	7:54	8:01	■	■	
7:37	7:48	7:55	8:05	8:09	8:16	8:22	8:24	
7:52	8:03	8:10	8:20	8:24	8:31	■	■	
8:07	8:18	8:25	8:36	8:40	8:47	8:53	8:55	
8:21	8:32	8:39	8:50	8:54	9:02	■	■	
8:36	8:47	8:54	9:05	9:09	9:16	9:22	9:24	
8:51	9:02	9:09	9:20	9:24	9:32	■	■	
9:05	9:17	9:25	9:36	9:40	9:47	9:52	9:54	
9:20	9:32	9:40	9:51	9:55	10:03	■	■	
9:35	9:47	9:55	10:06	10:10	10:17	10:22	10:24	
9:50	10:02	10:10	10:21	10:25	10:33	■	■	
10:05	10:17	10:25	10:36	10:40	10:47	10:52	10:54	
10:20	10:32	10:40	10:51	10:55	11:03	■	■	
10:35	10:47	10:55	11:06	11:10	11:17	11:22	11:24	
10:50	11:02	11:10	11:21	11:25	11:33	■	■	
11:04	11:16	11:24	11:35	11:39	11:46	11:51	11:53	
11:18	11:30	11:38	11:49	11:53	12:01	■	■	
11:31	11:45	11:53	12:04	12:08	12:16	12:22	12:24	
11:45	11:59	12:07	12:18	12:22	12:30	■	■	
12:00	12:14	12:22	12:33	12:37	12:45	12:51	12:53	
12:15	12:29	12:37	12:48	12:52	1:00	■	■	
12:30	12:44	12:52	1:03	1:07	1:15	1:21	1:23	
12:45	12:59	1:07	1:18	1:22	1:30	■	■	
1:00	1:14	1:22	1:33	1:37	1:45	1:51	1:53	
1:15	1:29	1:37	1:48	1:52	2:00	■	■	
1:30	1:44	1:52	2:03	2:07	2:15	2:21	2:23	
1:45	1:59	2:07	2:18	2:22	2:30	■	■	

NORTHBOUND SATURDAYS (Cont.)

	Bonneville Transit Center (BTC) Bay 16							
	(H)	(G)	(F)	(E)	(D)	(C)	(B)	(A)
	Washington	Lake Mead Blvd.	Pecos	Lamb (before the intersection)	Las Vegas Blvd. & Craig	Ann & Mt. Hood	Sloan & El Campo Grande	
2:00	2:14	2:22	2:33	2:37	2:45	2:51	2:53	
2:15	2:29	2:37	2:48	2:52	3:00	■	■	
2:30	2:44	2:52	3:03	3:07	3:15	3:21	3:23	
2:45	2:59	3:07	3:18	3:22	3:30	■	■	
3:00	3:14	3:22	3:33	3:37	3:45	3:51	3:53	
3:15	3:29	3:37	3:48	3:52	4:00	■	■	
3:30	3:44	3:52	4:03	4:07	4:15	4:21	4:23	
3:45	3:59	4:07	4:18	4:22	4:30	■	■	
4:00	4:14	4:22	4:33	4:37	4:45	4:51	4:53	
4:15	4:29	4:37	4:48	4:52	5:00	■	■	
4:30	4:44	4:52	5:03	5:07	5:15	5:21	5:23	
4:45	4:59	5:07	5:18	5:22	5:30	■	■	
5:00	5:14	5:22	5:33	5:37	5:45	5:51	5:53	
5:15	5:29	5:37	5:48	5:52	6:00	■	■	
5:30	5:44	5:52	6:03	6:07	6:15	6:21	6:23	
5:45	5:59	6:06	6:17	6:21	6:29	■	■	
6:00	6:14	6:21	6:32	6:36	6:44	■	■	
6:15	6:28	6:35	6:46	6:50	6:57	7:02	7:04	
6:30	6:43	6:50	7:01	7:05	7:13	■	■	
6:45	6:58	7:05	7:16	7:20	7:27	7:32	7:34	
7:00	7:13	7:20	7:31	7:35	7:43	■	■	
7:15	7:28	7:35	7:45	7:49	7:57	■	■	
7:32	7:45	7:52	8:02	8:06	8:14	8:19	8:21	
7:52	8:05	8:12	8:22	8:26	8:34	■	■	
8:12	8:25	8:32	8:42	8:46	8:54	8:59	9:01	
8:32	8:44	8:51	9:00	9:04	9:12	■	■	
8:52	9:04	9:10	9:19	9:23	9:30	9:35	9:37	
9:12	9:24	9:30	9:39	9:43	9:50	■	■	
9:32	9:44	9:50	9:59	10:03	10:10	10:15	10:17	
9:52	10:04	10:10	10:18	10:22	10:29	■	■	
10:11	10:23	10:29	10:37	10:41	10:48	10:53	10:55	
10:31	10:43	10:49	10:57	11:01	11:08	■	■	
10:51	11:03	11:09	11:17	11:21	11:28	■	■	
11:11	11:23	11:29	11:37	11:41	11:48	11:53	11:55	
11:36	11:48	11:54	12:02	12:06	12:13	12:18	12:20	
12:03	12:15	12:21	12:29	12:33	12:40	■	■	
12:31	12:43	12:48	12:56	12:59	1:05	■	■	
1:01	1:13	1:18	1:26	1:29	1:35	■	■	
1:31	1:43	1:48	1:56	1:59	2:05	■	■	
2:01	2:12	2:17	2:24	2:27	2:33	■	■	

113

frequent service  24 hour service South of Craig only

SEE MAP ON PAGE 81 or 83
Ver mapa en la página 81 o 83

113 Las Vegas Blvd. N. | Sundays

113

frequent service  24 hour service South of Craig only

SOUTHBOUND SUNDAYS

(A)	(B)	(C)	(D)	(E)	(F)	(G)	(H)
Sloan & El Campo Grande	Mt. Hood & Ann	Las Vegas Blvd. & Craig	Lamb	Pecos	Lake Mead Blvd.	Washington	Bonneville Transit Center (BTC)
▪	▪	3:06	3:11	3:15	3:23	3:28	3:36
▪	▪	3:36	3:41	3:45	3:53	3:58	4:06
▪	▪	4:06	4:11	4:15	4:23	4:28	4:36
4:21	4:29	4:36	4:41	4:45	4:53	4:59	5:07
4:49	4:58	5:05	5:11	5:15	5:23	5:29	5:38
▪	▪	5:26	5:32	5:37	5:46	5:53	6:03
▪	▪	5:45	5:51	5:56	6:05	6:12	6:22
5:46	5:55	6:03	6:09	6:14	6:23	6:30	6:40
▪	▪	6:23	6:29	6:34	6:43	6:50	7:00
▪	▪	6:41	6:48	6:53	7:03	7:10	7:21
6:44	6:53	7:01	7:08	7:13	7:23	7:30	7:41
▪	▪	7:21	7:28	7:33	7:43	7:50	8:01
7:24	7:33	7:41	7:48	7:53	8:03	8:10	8:21
▪	▪	8:01	8:08	8:13	8:23	8:30	8:41
8:04	8:13	8:21	8:28	8:33	8:43	8:50	9:01
▪	▪	8:39	8:46	8:51	9:01	9:08	9:19
8:37	8:46	8:54	9:01	9:06	9:16	9:23	9:34
▪	▪	9:09	9:16	9:21	9:31	9:38	9:49
9:07	9:16	9:24	9:31	9:36	9:46	9:53	10:04
▪	▪	9:39	9:46	9:51	10:01	10:08	10:19
9:36	9:45	9:53	10:00	10:06	10:17	10:24	10:35
▪	▪	10:08	10:15	10:21	10:32	10:39	10:50
10:06	10:15	10:23	10:30	10:36	10:47	10:54	11:05
▪	▪	10:38	10:45	10:51	11:02	11:09	11:20
10:36	10:45	10:53	11:00	11:06	11:17	11:24	11:35
▪	▪	11:08	11:15	11:21	11:33	11:40	11:51
11:06	11:15	11:23	11:30	11:36	11:48	11:55	12:06
▪	▪	11:38	11:45	11:51	12:03	12:10	12:21
11:36	11:45	11:53	12:00	12:06	12:18	12:25	12:36
▪	▪	12:08	12:15	12:21	12:33	12:40	12:51
12:06	12:15	12:23	12:30	12:36	12:48	12:55	1:06
▪	▪	12:38	12:45	12:51	1:03	1:10	1:21
12:36	12:45	12:53	1:00	1:06	1:18	1:25	1:36
▪	▪	1:08	1:15	1:21	1:33	1:40	1:51
1:06	1:15	1:23	1:30	1:36	1:48	1:55	2:06
▪	▪	1:38	1:45	1:51	2:03	2:10	2:21
1:36	1:45	1:53	2:00	2:06	2:18	2:25	2:36
▪	▪	2:08	2:15	2:21	2:33	2:40	2:51

SOUTHBOUND SUNDAYS (Cont.)

(A)	(B)	(C)	(D)	(E)	(F)	(G)	(H)
Sloan & El Campo Grande	Mt. Hood & Ann	Las Vegas Blvd. & Craig	Lamb	Pecos	Lake Mead Blvd.	Washington	Bonneville Transit Center (BTC)
2:06	2:15	2:23	2:30	2:36	2:48	2:55	3:06
▪	▪	2:38	2:45	2:51	3:03	3:10	3:21
2:36	2:45	2:53	3:00	3:06	3:18	3:25	3:36
▪	▪	3:08	3:15	3:21	3:33	3:40	3:51
3:06	3:15	3:23	3:30	3:36	3:48	3:54	4:06
▪	▪	3:38	3:45	3:51	4:03	4:10	4:21
3:36	3:45	3:53	4:00	4:06	4:18	4:25	4:36
▪	▪	4:08	4:15	4:21	4:32	4:39	4:50
4:06	4:15	4:23	4:30	4:36	4:47	4:54	5:05
▪	▪	4:38	4:45	4:51	5:02	5:09	5:20
4:36	4:45	4:53	5:00	5:06	5:17	5:24	5:35
▪	▪	5:08	5:15	5:21	5:32	5:39	5:50
5:06	5:15	5:23	5:30	5:36	5:47	5:54	6:05
▪	▪	5:38	5:45	5:51	6:02	6:09	6:20
5:36	5:45	5:53	6:00	6:06	6:17	6:24	6:35
▪	▪	6:08	6:15	6:20	6:30	6:37	6:48
6:06	6:15	6:23	6:30	6:36	6:45	6:52	7:03
▪	▪	6:39	6:46	6:51	7:01	7:08	7:19
6:40	6:49	6:57	7:04	7:09	7:19	7:26	7:37
▪	▪	7:17	7:24	7:29	7:39	7:46	7:57
7:20	7:29	7:37	7:44	7:49	7:59	8:06	8:17
▪	▪	7:56	8:03	8:08	8:17	8:23	8:34
8:01	8:09	8:16	8:23	8:28	8:37	8:43	8:54
▪	▪	8:36	8:43	8:48	8:57	9:03	9:14
8:41	8:49	8:56	9:03	9:08	9:17	9:23	9:34
▪	▪	9:16	9:23	9:28	9:37	9:43	9:54
9:20	9:28	9:35	9:41	9:46	9:55	10:01	10:12
▪	▪	9:55	10:01	10:06	10:15	10:21	10:32
10:00	10:08	10:15	10:21	10:26	10:35	10:41	10:52
▪	▪	10:42	10:48	10:53	11:02	11:08	11:19
10:57	11:05	11:12	11:18	11:23	11:31	11:36	11:46
▪	▪	11:42	11:48	11:53	12:01	12:06	12:16
11:57	12:05	12:12	12:17	12:21	12:29	12:34	12:42
12:25	12:33	12:40	12:45	12:49	12:57	1:02	1:10
▪	▪	1:08	1:13	1:17	1:25	1:30	1:38
▪	▪	1:38	1:43	1:47	1:55	2:00	2:08
▪	▪	2:08	2:13	2:17	2:25	2:30	2:38
▪	▪	2:36	2:41	2:45	2:53	2:58	3:06

113 Las Vegas Blvd. N. | Sundays

NORTHBOUND SUNDAYS

(H)	(G)	(F)	(E)	(D)	(C)	(B)	(A)
2:31	2:42	2:47	2:54	2:57	3:03	▪	▪
3:01	3:12	3:17	3:24	3:27	3:33	▪	▪
3:31	3:42	3:47	3:54	3:57	4:03	4:08	4:10
4:01	4:12	4:17	4:24	4:27	4:33	4:38	4:40
4:30	4:41	4:46	4:53	4:56	5:03	▪	▪
4:58	5:09	5:14	5:21	5:24	5:31	5:37	5:39
5:28	5:39	5:44	5:51	5:54	6:01	▪	▪
5:55	6:06	6:12	6:20	6:23	6:30	6:36	6:38
6:17	6:28	6:35	6:44	6:47	6:54	7:00	7:02
6:37	6:48	6:55	7:04	7:07	7:14	▪	▪
6:56	7:07	7:14	7:24	7:28	7:35	7:41	7:43
7:16	7:27	7:34	7:44	7:48	7:55	▪	▪
7:36	7:47	7:54	8:04	8:08	8:15	8:21	8:23
7:56	8:07	8:14	8:24	8:28	8:35	8:41	8:43
8:16	8:27	8:34	8:44	8:48	8:55	▪	▪
8:35	8:46	8:53	9:03	9:07	9:14	9:20	9:22
8:51	9:02	9:09	9:19	9:23	9:30	▪	▪
9:05	9:17	9:25	9:36	9:40	9:47	9:52	9:54
9:20	9:31	9:38	9:48	9:52	9:59	▪	▪
9:35	9:47	9:55	10:06	10:10	10:17	10:22	10:24
9:50	10:02	10:10	10:21	10:25	10:32	▪	▪
10:05	10:17	10:25	10:36	10:40	10:47	10:52	10:54
10:20	10:32	10:40	10:51	10:55	11:02	▪	▪
10:35	10:47	10:55	11:06	11:10	11:17	11:22	11:24
10:49	11:02	11:10	11:21	11:25	11:33	▪	▪
11:04	11:17	11:25	11:36	11:40	11:48	11:54	11:56
11:18	11:31	11:39	11:50	11:54	12:02	▪	▪
11:32	11:45	11:53	12:04	12:08	12:16	12:22	12:24
11:46	11:59	12:07	12:18	12:22	12:30	▪	▪
12:00	12:13	12:21	12:32	12:36	12:44	12:50	12:52
12:15	12:28	12:36	12:47	12:51	12:59	▪	▪
12:30	12:43	12:51	1:02	1:06	1:14	1:20	1:22
12:45	12:58	1:06	1:17	1:21	1:29	▪	▪
1:00	1:13	1:21	1:32	1:36	1:44	1:50	1:52
1:15	1:28	1:36	1:47	1:51	1:59	▪	▪
1:30	1:43	1:51	2:02	2:06	2:14	2:20	2:22
1:45	1:58	2:06	2:17	2:21	2:29	▪	▪
2:00	2:13	2:21	2:32	2:36	2:44	2:50	2:52
2:15	2:28	2:36	2:47	2:51	2:59	▪	▪

NORTHBOUND SUNDAYS (Cont.)

(H)	(G)	(F)	(E)	(D)	(C)	(B)	(A)
2:30	2:43	2:51	3:02	3:06	3:14	3:20	3:22
2:45	2:58	3:06	3:17	3:21	3:29	▪	▪
3:00	3:13	3:21	3:32	3:36	3:44	3:50	3:52
3:15	3:28	3:36	3:47	3:51	3:59	▪	▪
3:30	3:43	3:51	4:02	4:06	4:14	4:20	4:22
3:45	3:58	4:06	4:17	4:21	4:29	▪	▪
4:00	4:13	4:21	4:32	4:36	4:44	4:50	4:52
4:15	4:28	4:36	4:47	4:51	4:59	▪	▪
4:30	4:43	4:51	5:02	5:06	5:14	5:20	5:22
4:45	4:58	5:06	5:17	5:21	5:29	▪	▪
5:00	5:13	5:21	5:32	5:36	5:44	5:50	5:52
5:15	5:28	5:36	5:47	5:51	5:59	▪	▪
5:30	5:43	5:51	6:02	6:06	6:14	6:20	6:22
5:45	5:58	6:06	6:15	6:19	6:27	▪	▪
6:00	6:13	6:20	6:30	6:34	6:42	▪	▪
6:15	6:28	6:35	6:45	6:49	6:56	7:01	7:03
6:30	6:43	6:50	7:00	7:04	7:12	▪	▪
6:45	6:58	7:05	7:15	7:19	7:27	▪	▪
7:00	7:13	7:20	7:30	7:34	7:41	7:46	7:48
7:15	7:28	7:35	7:45	7:49	7:57	▪	▪
7:32	7:45	7:52	8:02	8:06	8:13	8:18	8:20
7:52	8:05	8:12	8:22	8:26	8:34	▪	▪
8:12	8:25	8:32	8:42	8:46	8:53	8:58	9:00
8:32	8:44	8:51	9:00	9:04	9:12	▪	▪
8:52	9:04	9:10	9:19	9:23	9:30	9:35	9:37
9:12	9:24	9:30	9:39	9:43	9:50	▪	▪
9:32	9:44	9:50	9:59	10:03	10:10	10:15	10:17
9:52	10:04	10:10	10:18	10:22	10:29	▪	▪
10:11	10:23	10:29	10:37	10:41	10:48	10:53	10:55
10:31	10:43	10:49	10:57	11:01	11:08	▪	▪
10:51	11:03	11:09	11:17	11:21	11:28	▪	▪
11:11	11:23	11:29	11:37	11:41	11:48	11:53	11:55
11:36	11:48	11:54	12:02	12:06	12:13	12:18	12:20
12:03	12:15	12:21	12:29	12:33	12:40	▪	▪
12:31	12:43	12:48	12:56	12:59	1:05	▪	▪
1:01	1:13	1:18	1:26	1:29	1:35	▪	▪
1:31	1:43	1:48	1:56	1:59	2:05	▪	▪
2:01	2:12	2:17	2:24	2:27	2:33	▪	▪

113

frequent service  24 hour service South of Craig only

SEE MAP ON PAGE 81 or 83
Ver mapa en la página 81 o 83

115 Nellis/Stephanie | Weekdays

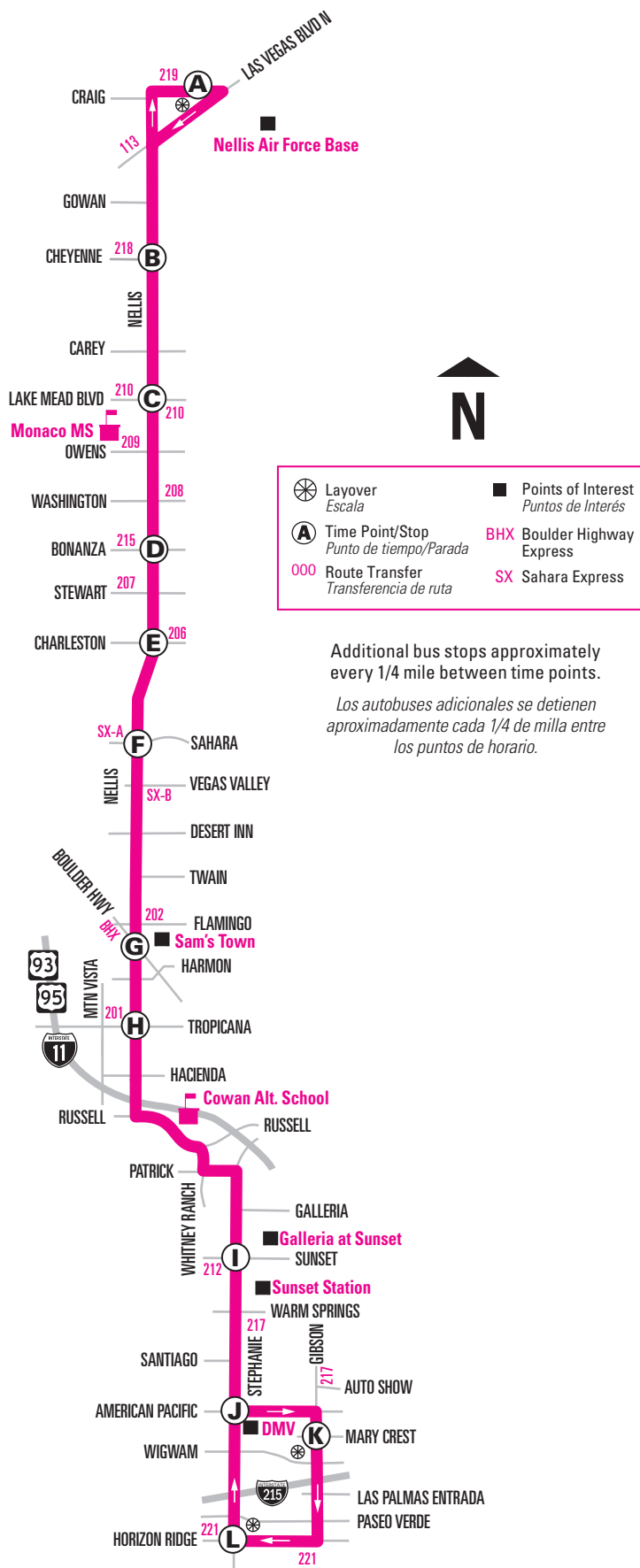
SOUTHBOUND WEEKDAYS

	A	B	C	D	E	F	G	H	I	J	K	L
	Craig & N. L. V. Blvd.	Cheyenne	Lake Mead Blvd.	Bonanza	Charleston	Sahara	Boulder Hwy.	Tropicana	Sunset	American Pacific & Stephanie	Gibson & Mary Crest	Stephanie & Horizon Ridge
2:50	2:56	3:00	3:06	3:10	3:13	3:22	3:25	■	■	■	■	■
3:44	3:50	3:54	4:00	4:04	4:07	4:16	4:19	4:28	4:32	4:35	4:40	■
4:18	4:25	4:30	4:36	4:41	4:44	4:54	4:58	5:08	5:13	5:17	5:22	■
4:45	4:52	4:57	5:03	5:08	5:11	5:21	5:25	5:35	5:40	5:44	■	■
5:06	5:14	5:19	5:25	5:30	5:34	5:45	5:50	6:01	6:06	6:10	6:16	■
5:26	5:33	5:38	5:44	5:50	5:54	6:05	6:10	6:22	6:29	6:32	■	■
5:43	5:51	5:57	6:04	6:10	6:14	6:26	6:32	6:44	6:50	6:54	7:00	■
6:03	6:11	6:17	6:24	6:30	6:34	6:46	6:52	7:04	7:10	7:14	7:20	■
6:23	6:31	6:37	6:44	6:50	6:54	7:06	7:12	7:24	7:30	7:34	■	■
6:41	6:50	6:56	7:04	7:10	7:14	7:26	7:32	7:44	7:51	7:54	8:00	■
7:01	7:10	7:16	7:24	7:30	7:34	7:46	7:52	8:04	8:11	8:14	8:20	■
7:21	7:30	7:36	7:44	7:50	7:54	8:06	8:12	8:24	8:31	8:34	■	■
7:41	7:50	7:56	8:04	8:10	8:14	8:26	8:32	8:44	8:51	8:54	9:00	■
8:01	8:10	8:16	8:24	8:30	8:34	8:46	8:52	9:04	9:11	9:14	9:20	■
8:21	8:30	8:36	8:44	8:50	8:54	9:06	9:12	9:24	9:31	9:34	■	■
8:41	8:50	8:56	9:04	9:10	9:14	9:26	9:32	9:44	9:51	9:54	10:00	■
9:00	9:09	9:15	9:23	9:29	9:33	9:45	9:51	10:03	10:10	10:13	10:19	■
9:17	9:25	9:31	9:39	9:46	9:51	10:03	10:09	10:22	10:29	10:32	■	■
9:34	9:42	9:48	9:56	10:03	10:08	10:20	10:26	10:39	10:46	10:49	10:55	■
9:53	10:01	10:07	10:15	10:22	10:27	10:39	10:45	10:58	11:05	11:08	11:14	■
10:13	10:21	10:27	10:35	10:42	10:47	10:59	11:05	11:18	11:25	11:28	11:34	■
10:31	10:39	10:45	10:53	11:00	11:05	11:17	11:23	11:36	11:43	11:46	■	■
10:50	10:58	11:04	11:12	11:19	11:24	11:36	11:42	11:55	12:02	12:05	12:11	■
11:09	11:17	11:23	11:31	11:38	11:43	11:55	12:01	12:14	12:21	12:24	12:30	■
11:28	11:36	11:42	11:50	11:57	12:02	12:14	12:20	12:33	12:40	12:43	■	■
11:48	11:56	12:02	12:10	12:17	12:22	12:34	12:40	12:53	1:00	1:03	1:09	■
12:08	12:16	12:22	12:30	12:37	12:42	12:54	1:00	1:13	1:20	1:23	■	■
12:24	12:33	12:40	12:49	12:57	1:02	1:15	1:21	1:34	1:42	1:45	1:51	■
12:44	12:53	1:00	1:09	1:17	1:22	1:35	1:41	1:54	2:02	2:05	2:11	■
1:03	1:12	1:19	1:28	1:36	1:41	1:54	2:00	2:13	2:21	2:24	■	■
1:23	1:32	1:39	1:48	1:56	2:01	2:14	2:20	2:33	2:41	2:44	2:50	■
1:40	1:49	1:56	2:06	2:13	2:18	2:32	2:38	2:52	3:00	3:04	3:10	■
1:56	2:05	2:12	2:22	2:29	2:34	2:48	2:54	3:08	3:16	3:20	3:26	■
2:14	2:23	2:30	2:40	2:47	2:52	3:06	3:12	3:26	3:34	3:38	■	■
2:32	2:41	2:48	2:58	3:05	3:10	3:24	3:30	3:44	3:52	3:56	4:02	■
2:52	3:01	3:08	3:18	3:25	3:30	3:44	3:50	4:04	4:12	4:16	4:22	■
3:12	3:22	3:29	3:38	3:45	3:50	4:03	4:09	4:21	4:28	4:31	■	■
3:32	3:42	3:49	3:58	4:05	4:10	4:23	4:29	4:41	4:48	4:51	4:57	■
3:52	4:02	4:09	4:18	4:25	4:30	4:43	4:49	5:01	5:08	5:11	5:17	■
4:12	4:22	4:29	4:38	4:45	4:50	5:03	5:09	5:21	5:28	5:31	■	■
4:32	4:42	4:49	4:58	5:05	5:10	5:23	5:29	5:41	5:48	5:51	5:57	■
4:52	5:02	5:09	5:18	5:25	5:30	5:43	5:49	6:01	6:08	6:11	6:17	■
5:12	5:23	5:30	5:39	5:45	5:50	6:02	6:08	6:19	6:26	6:29	6:35	■
5:32	5:43	5:50	5:59	6:05	6:10	6:22	6:28	6:39	6:46	6:49	6:55	■
5:54	6:04	6:10	6:18	6:24	6:28	6:40	6:45	6:56	7:02	7:05	7:11	■
6:15	6:25	6:31	6:39	6:45	6:49	7:01	7:06	7:17	7:23	7:26	7:32	■
6:47	6:55	7:00	7:07	7:13	7:17	7:29	7:33	7:44	7:49	7:52	7:58	■
7:17	7:25	7:30	7:37	7:43	7:47	7:59	8:03	8:14	8:19	8:22	8:28	■
7:47	7:55	8:00	8:07	8:13	8:17	8:29	8:33	8:44	8:49	8:52	8:58	■
8:16	8:24	8:29	8:36	8:42	8:46	8:58	9:02	9:13	9:18	9:21	9:27	■
8:45	8:53	8:58	9:05	9:11	9:15	9:27	9:31	9:42	9:47	9:50	9:56	■
9:15	9:22	9:27	9:33	9:38	9:42	9:53	9:57	10:07	10:12	10:15	10:21	■
9:45	9:52	9:57	10:03	10:08	10:12	10:23	10:27	10:37	10:42	10:45	10:51	■
10:15	10:22	10:27	10:33	10:38	10:42	10:53	10:57	11:07	11:12	11:15	11:21	■
10:45	10:52	10:56	11:02	11:06	11:10	11:19	11:23	11:32	11:36	11:39	11:44	■
11:15	11:22	11:26	11:32	11:36	11:40	11:49	11:53	12:02	12:06	12:09	12:14	■
12:02	12:09	12:13	12:19	12:23	12:27	12:36	12:40	12:49	12:53	12:56	1:01	■
12:51	12:58	1:02	1:08	1:12	1:16	1:25	1:29	■	■	■	■	■
1:51	1:57	2:01	2:06	2:10	2:13	2:22	2:25	■	■	■	■	■

NORTHBOUND WEEKDAYS

	K	L	J	I	H	G	F	E	D	C	B	A
	Gibson & Mary Crest	Stephanie & Horizon Ridge	American Pacific	Sunset	Tropicana	Boulder Hwy.	Sahara	Charleston	Bonanza	Lake Mead Blvd.	Cheyenne	Craig & N. L. V. Blvd.
■	■	■	■	■	3:32	3:37	3:44	3:47	3:51	3:56	4:00	4:05
■	■	■	■	■	4:31	4:36	4:44	4:47	4:51	4:56	5:00	5:05
■	4:49	4:53	4:58	5:08	5:14	5:23	5:26	5:31	5:37	5:42	5:47	■
■	5:19	5:23	5:28	5:38	5:44	5:53	5:56	6:01	6:07	6:12	6:17	■
■	5:43	5:48	5:54	6:05	6:12	6:22	6:26	6:31	6:38	6:43	6:49	■
5:54	6:00	6:05	6:11	6:23	6:30	6:41	6:45	6:51	6:58	7:03	7:09	■
■	6:19	6:24	6:30	6:42	6:49	7:00	7:04	7:10	7:17	7:22	7:28	■
■	6:39	6:44	6:50	7:02	7:09	7:20	7:24	7:30	7:37	7:42	7:48	■
6:52	6:59	7:04	7:10	7:22	7:29	7:40	7:44	7:50	7:57	8:02	8:08	■
■	7:16	7:22	7:29	7:42	7:49	8:00	8:05	8:11	8:18	8:22	8:28	■
■	7:36	7:42	7:49	8:02	8:09	8:20	8:25	8:31	8:38	8:42	8:48	■
7:49	7:56	8:02	8:09	8:22	8:29	8:40	8:45	8:51	8:58	9:02	9:08	■
■	8:16	8:22	8:29	8:42	8:49	9:00	9:05	9:11	9:18	9:22	9:28	■
■	8:36	8:42	8:49	9:02	9:09	9:20	9:25	9:31	9:38	9:42	9:48	■
8:49	8:56	9:02	9:09	9:22	9:29	9:40	9:45	9:51	9:58	10:02	10:08	■
■	9:16	9:22	9:29	9:42	9:49	10:00	10:05	10:11	10:18	10:22	10:28	■
■	9:36	9:42	9:49	10:02	10:09	10:20	10:25	10:31	10:38	10:42	10:48	■
9:49	9:56	10:02	10:09	10:22	10:29	10:40	10:45	10:51	10:58	11:02	11:08	■
■	10:16	10:22	10:29	10:42	10:49	11:00	11:05	11:11	11:18	11:22	11:28	■
■	10:36	10:42	10:49	11:02	11:09	11:20	11:25	11:31	11:38	11:42	11:48	■
10:49	10:56	11:02	11:09	11:21	11:29	11:40	11:45	11:52	12:00	12:04	12:10	■
■	11:16	11:22	11:29	11:41	11:49	12:00	12:05	12:12	12:20	12:24	12:30	■
■	11:36	11:42	11:49	12:01	12:09	12:20	12:25	12:32	12:40	12:44	12:50	■
■	11:56	12:02	12:09	12:21	12:29	12:40	12:45	12:52	1:00	1:04	1:10	■
12:04	12:12	12:19	12:26	12:39	12:48	1:00	1:05	1:12	1:20	1:24	1:30	■
■	12:32	12:39	12:46	12:59	1:08	1:20	1:25	1:32	1:40	1:44	1:50	■
■	12:52	12:59	1:06	1:19	1:28	1:40	1:45	1:52	2:00	2:04	2:10	■
1:04	1:12	1:19	1:26	1:39	1:48	2:00	2:05	2:12	2:20	2:24	2:30	■
■	1:27	1:34	1:42	1:56	2:06	2:20	2:24	2:31	2:39	2:44	2:50	■
1:39	1:47	1:54	2:02	2:16	2:26	2:40	2:44	2:51	2:59	3:04	3:10	■
■	2:06	2:13	2:21	2:35	2:45	3:00	3:04	3:11	3:19	3:24	3:30	■
■	2:26	2:33	2:41	2:55	3:05	3:20	3:24	3:31	3:39	3:44	3:50	■
2:38	2:46	2:53	3:01	3:15	3:25	3:40	3:44	3:51	3:59	4:04	4:10	■
■	3:06	3:13	3:21	3:35	3:45	4:00	4:04	4:11	4:19	4:24	4:30	■
■	3:26	3:33	3:41	3:55	4:05	4:20	4:24	4:31	4:39	4:44	4:50	■
■	3:46	3:53	4:01	4:15	4:25	4:40	4:44	4:51	4:59	5:04	5:10	■
3:56	4:04	4:11	4:19	4:33	4:43	4:58	5:02	5:09	5:17	5:22	5:28	■
■	4:22	4:29	4:37	4:51	5:01	5:16	5:20	5:27	5:35	5:40	5:46	■
■	4:40	4:47	4:55	5:09	5:19	5:34	5:38	5:				

115 Nellis/Stephanie



Additional bus stops approximately every 1/4 mile between time points.

Los autobuses adicionales se detienen aproximadamente cada 1/4 de milla entre los puntos de horario.

115

24 hour service (north of Tropicana)

115 Nellis/Stephanie | Saturdays

SOUTHBOUND SATURDAYS

(A)	(B)	(C)	(D)	(E)	(F)	(G)	(H)	(I)	(J)	(K)	(L)
Craig & N. L. V. Blvd.	Cheyenne	Lake Mead Blvd.	Bonanza	Charleston	Sahara	Boulder Hwy.	Tropicana	Sunset	American Pacific & Stephanie	Gibson & Mary Crest	Stephanie & Horizon Ridge
2:50	2:56	3:00	3:06	3:10	3:13	3:21	3:24	■	■	■	■
3:50	3:56	4:00	4:06	4:10	4:13	4:21	4:24	4:33	4:37	4:40	4:45
4:18	4:24	4:28	4:34	4:38	4:42	4:51	4:55	5:05	5:09	5:12	5:17
4:46	4:52	4:56	5:02	5:06	5:10	5:19	5:23	5:33	5:37	5:40	5:45
5:12	5:19	5:24	5:30	5:34	5:38	5:48	5:52	6:02	6:07	6:10	6:15
5:36	5:44	5:49	5:56	6:01	6:05	6:15	6:20	6:31	6:36	6:39	6:45
6:06	6:14	6:19	6:26	6:31	6:35	6:45	6:50	7:01	7:06	7:09	7:15
6:29	6:37	6:42	6:49	6:55	6:59	7:10	7:15	7:26	7:32	7:35	■
6:50	6:58	7:03	7:10	7:16	7:20	7:31	7:36	7:47	7:53	7:56	8:02
7:10	7:18	7:23	7:30	7:36	7:40	7:51	7:56	8:07	8:13	8:16	8:22
7:30	7:38	7:43	7:50	7:56	8:00	8:11	8:16	8:27	8:33	8:36	■
7:50	7:58	8:03	8:10	8:16	8:20	8:31	8:36	8:47	8:53	8:56	9:02
8:10	8:18	8:23	8:30	8:36	8:40	8:51	8:56	9:07	9:13	9:16	9:22
8:30	8:38	8:43	8:50	8:56	9:00	9:11	9:16	9:27	9:33	9:36	■
8:50	8:58	9:03	9:10	9:16	9:20	9:31	9:36	9:47	9:53	9:56	10:02
9:10	9:18	9:23	9:30	9:36	9:40	9:51	9:56	10:07	10:13	10:16	10:22
9:27	9:35	9:40	9:47	9:53	9:57	10:08	10:13	10:24	10:30	10:33	■
9:45	9:53	9:58	10:05	10:11	10:15	10:26	10:31	10:42	10:48	10:51	10:57
10:01	10:09	10:14	10:23	10:29	10:33	10:45	10:50	11:02	11:08	11:11	11:17
10:20	10:28	10:34	10:42	10:48	10:52	11:04	11:09	11:21	11:27	11:30	■
10:39	10:47	10:53	11:01	11:07	11:11	11:23	11:28	11:40	11:46	11:49	11:55
10:59	11:07	11:13	11:21	11:27	11:31	11:43	11:48	12:00	12:06	12:09	12:15
11:16	11:25	11:31	11:39	11:46	11:51	12:03	12:08	12:20	12:27	12:30	■
11:36	11:45	11:51	11:59	12:06	12:11	12:23	12:28	12:40	12:47	12:50	12:56
11:56	12:05	12:11	12:19	12:26	12:31	12:43	12:48	1:00	1:07	1:10	1:16
12:16	12:25	12:31	12:39	12:46	12:51	1:03	1:08	1:20	1:27	1:30	■
12:36	12:45	12:51	12:59	1:06	1:11	1:23	1:28	1:40	1:47	1:50	1:56
12:56	1:05	1:11	1:19	1:26	1:31	1:43	1:48	2:00	2:07	2:10	2:16
1:16	1:25	1:31	1:39	1:46	1:51	2:03	2:08	2:20	2:27	2:30	■
1:36	1:45	1:51	1:59	2:06	2:11	2:23	2:28	2:40	2:47	2:50	2:56
1:56	2:05	2:11	2:19	2:26	2:31	2:43	2:48	3:00	3:07	3:10	3:16
2:16	2:25	2:31	2:39	2:46	2:51	3:03	3:08	3:20	3:27	3:30	■
2:37	2:46	2:52	3:00	3:07	3:12	3:24	3:29	3:41	3:48	3:51	3:57
2:57	3:06	3:12	3:20	3:27	3:32	3:44	3:49	4:01	4:08	4:11	4:17
3:18	3:27	3:33	3:41	3:48	3:53	4:05	4:10	4:22	4:29	4:32	■
3:39	3:48	3:54	4:02	4:09	4:14	4:26	4:31	4:43	4:50	4:53	4:59
3:59	4:08	4:14	4:22	4:29	4:34	4:46	4:51	5:03	5:10	5:13	5:19
4:19	4:28	4:34	4:42	4:49	4:54	5:06	5:11	5:23	5:30	5:33	■
4:39	4:48	4:54	5:02	5:09	5:14	5:26	5:31	5:43	5:50	5:53	5:59
4:59	5:08	5:14	5:22	5:29	5:34	5:46	5:51	6:03	6:10	6:13	6:19
5:19	5:28	5:34	5:42	5:49	5:54	6:06	6:11	6:23	6:30	6:33	6:39
5:39	5:48	5:54	6:02	6:09	6:14	6:26	6:31	6:43	6:50	6:53	6:59
6:00	6:09	6:14	6:22	6:29	6:33	6:45	6:50	7:01	7:07	7:10	7:16
6:21	6:30	6:35	6:43	6:50	6:54	7:06	7:11	7:22	7:28	7:31	7:37
6:45	6:53	6:58	7:05	7:11	7:15	7:27	7:31	7:42	7:47	7:50	7:56
7:14	7:22	7:27	7:34	7:40	7:44	7:56	8:00	8:11	8:16	8:19	8:25
7:44	7:52	7:57	8:04	8:10	8:14	8:26	8:30	8:41	8:46	8:49	8:55
8:14	8:22	8:27	8:34	8:40	8:44	8:56	9:00	9:11	9:16	9:19	9:25
8:44	8:52	8:57	9:04	9:10	9:14	9:26	9:30	9:41	9:46	9:49	9:55
9:15	9:22	9:27	9:33	9:38	9:42	9:53	9:57	10:07	10:12	10:15	10:21
9:45	9:52	9:57	10:03	10:08	10:12	10:23	10:27	10:37	10:42	10:45	10:51
10:15	10:22	10:27	10:33	10:38	10:42	10:53	10:57	11:07	11:12	11:15	11:21
10:45	10:52	10:56	11:02	11:06	11:10	11:19	11:23	11:32	11:36	11:39	11:44
11:15	11:22	11:26	11:32	11:36	11:40	11:49	11:53	12:02	12:06	12:09	12:14
12:02	12:09	12:13	12:19	12:23	12:27	12:36	12:40	12:49	12:53	12:56	1:01
12:51	12:58	1:02	1:08	1:12	1:16	1:25	1:29	■	■	■	■
1:51	1:57	2:01	2:06	2:10	2:13	2:22	2:25	■	■	■	■

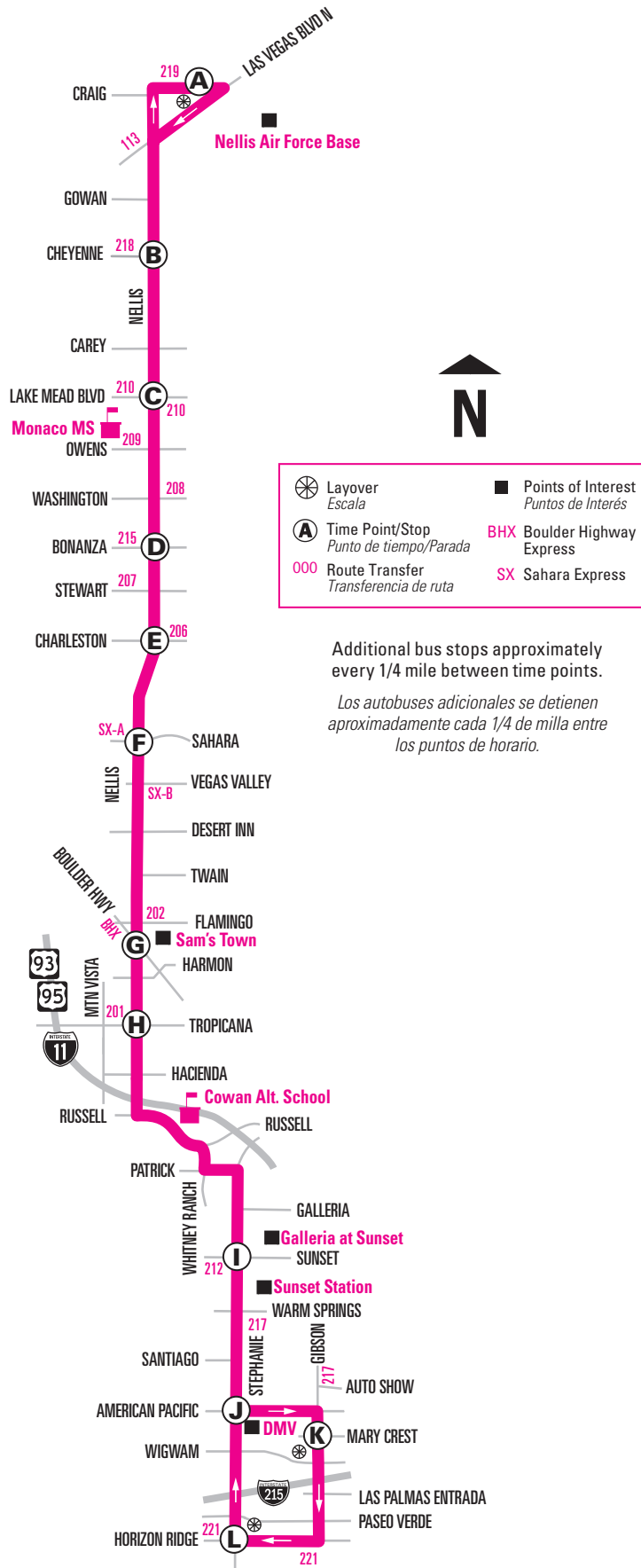
NOTE: ■ Trip continues past Tropicana, ending at Russell & Whitney Ranch at 1:33 a.m. *NOTA:* El viaje continúa más allá de Tropicana, finalizando en Russell y Whitney Ranch a la 1:33 a.m.

NOTE: □ Trip will continue through loop after a layover at (K). See NB (K). *NOTA:* El viaje seguirá por el circuito después de una escala en (K). Ver (K) en dirección norte.

NORTHBOUND SATURDAYS

(K)	(L)	(J)	(I)	(H)	(G)	(F)	(E)	(D)	(C)	(B)	(A)
Gibson & Mary Crest	Stephanie & Horizon Ridge	American Pacific	Sunset	Tropicana	Boulder Hwy.	Sahara	Charleston	Bonanza	Lake Mead Blvd.	Cheyenne	Craig & N. L. V. Blvd.
■	■	■	■	3:33	3:38	3:45	3:48	3:52	3:57	4:00	4:05
■	■	■	■	4:31	4:36	4:44	4:47	4:51	4:56	4:59	5:05
■	5:00	5:04	5:09	5:19	5:24	5:33	5:37	5:41	5:46	5:50	5:56
■	5:28	5:33	5:38	5:49	5:54	6:04	6:08	6:12	6:18	6:22	6:28
■	5:55	6:00	6:06	6:18	6:24	6:34	6:38	6:43	6:49	6:53	6:59
■	6:25	6:30	6:36	6:48	6:54	7:04	7:08	7:13	7:19	7:23	7:29
■	6:55	7:00	7:06	7:18	7:24	7:34	7:38	7:43	7:49	7:53	7:59
■	7:25	7:30	7:36	7:48	7:54	8:04	8:08	8:13	8:19	8:23	8:29
7:46	7:52	7:57	8:04	8:16	8:22	8:32	8:36	8:41	8:48	8:52	8:58
■	8:14	8:20	8:27	8:39	8:45	8:56	9:01	9:06	9:13	9:17	9:23
■	8:34	8:40	8:47	8:59	9:05	9:16	9:21	9:26	9:33	9:37	9:43
8:48	8:54	9:00	9:07	9:19	9:25	9:36	9:41	9:46	9:53	9:57	10:03
■	9:14	9:20	9:27	9:39	9:45	9:56	10:01	10:06	10:13	10:17	10:23
■	9:34	9:40	9:47	9:59	10:05	10:16	10:21	10:26	10:33	10:37	10:43
9:48	9:54	10:00	10:07	10:19	10:25	10:36	10:41	10:46	10:53	10:57	11:03
■	10:14	10:20	10:27	10:39	10:45	10:56	11:01	11:06	11:13	11:17	11:23
■	10:34	10:40	10:47	10:59	11:05	11:16	11:21	11:26	11:33	11:37	11:43
10:48	10:54	11:00	11:07	11:19	11:25	11:36	11:41	11:46	11:53	11:57	12:03
■	11:14	11:20	11:27	11:39	11:45	11:56	12:01	12:06	12:13	12:17	12:23
■	11:32	11:38	11:45	11:57	12:04	12:16	12:21	12:27	12:34	12:38	12:44
11:45	11:52	11:58	12:05	12:17	12:24	12:36	12:41	12:47	12:54	12:58	1:04
■	12:12	12:18	12:25	12:37	12:44	12:56	1:01	1:07	1:14	1:18	1:24
■	12:32	12:38	12:45	12:57	1:04	1:16	1:21	1:27	1:34	1:38	1:44
12:45	12:52	12:58	1:05	1:17	1:24	1:36	1:41	1:47	1:54	1:58	2:04
■	1:08	1:15	1:22	1:35	1:43	1:56	2:01	2:07	2:15	2:19	2:25
■	1:28	1:35	1:42	1:55	2:03	2:16	2:21	2:27	2:35	2:39	2:45
1:42	1:49	1:56	2:03	2:16	2:24	2:37	2:42	2:48	2:56	3:00	3:06
■	2:09	2:16	2:23	2:36	2:44	2:57	3:02	3:08	3:16	3:20	3:26
■	2:29	2:36	2:43	2:56	3:04	3:17	3:22	3:28	3:36	3:40	3:46
2:42	2:49	2:56	3:03	3:16	3:24	3:37	3:42	3:48	3:56	4:00	4:06
■	3:09	3:16	3:23	3:36	3:44	3:57	4:02	4:08	4:16	4:20	4:26
■	3:29	3:36	3:43	3:56	4:04	4:17	4:22	4:28	4:36	4:40	4:46
3:42	3:49	3:56	4:03	4:16	4:24	4:37	4:42	4:48	4:56	5:00	5:06
■	4:09	4:16	4:23	4:36	4:44	4:57	5:02	5:08	5:16	5:20	5:26
■	4:30	4:37	4:44	4:57	5:05	5:18	5:23	5:29	5:37	5:41	5:47
4:44	4:51	4:58	5:05	5:18	5:26	5:39	5:44	5:50	5:58	6:02	6:08
■	5:11	5:18	5:25	5:38	5:46	5:59	6:04	6:10	6:18	6:22	6:28
■	5:31	5:38	5:45	5:58	6:06	6:19	6:24	6:30	6:38	6:42	6:48
5:45	5:52	5:58	6:05	6:17	6:25	6:37	6:42	6:48	6:55	6:59	7:05
■	6:12	6:18	6:25	6:37	6:45	6:57	7:02	7:08	7:15	7:19	7:25
■	6:33	6:38	6:45	6:57	7:04	7:15	7:19	7:24	7:30	7:34	7:40
■	6:53	6:58	7:05	7:17	7:24	7:35	7:39	7:44	7:50	7:54	8:00
■	7:13	7:18	7:25	7:37	7:44	7:55	7:59	8:04	8:10	8:14	8:20
■	7:42	7:47	7:54	8:06	8:13	8:24	8:28	8:33	8:39	8:43	8:49
■	8:12	8:17	8:24	8:36	8:43	8:54	8				

115 Nellis/Stephanie



Additional bus stops approximately every 1/4 mile between time points.

Los autobuses adicionales se detienen aproximadamente cada 1/4 de milla entre los puntos de horario.

115
24 hour service (north of Tropicana)

115 Nellis/Stephanie | Sundays

115 24 hour service (north of Tropicana)

SOUTHBOUND SUNDAYS

(A)	(B)	(C)	(D)	(E)	(F)	(G)	(H)	(I)	(J)	(K)	(L)
Craig & N. L. V. Blvd.	Cheyenne	Lake Mead Blvd.	Bonanza	Charleston	Sahara	Boulder Hwy.	Tropicana	Sunset	American Pacific & Stephanie	Gibson & Mary Crest	Stephanie & Horizon Ridge
2:50	2:56	3:00	3:06	3:10	3:13	3:21	3:24	■	■	■	■
3:50	3:56	4:00	4:06	4:10	4:13	4:21	4:24	■	■	■	■
4:48	4:54	4:58	5:04	5:08	5:11	5:20	5:24	5:33	5:37	5:40	5:45
5:17	5:24	5:29	5:35	5:40	5:44	5:53	5:57	6:07	6:12	6:15	6:20
5:47	5:54	5:59	6:05	6:10	6:14	6:23	6:27	6:37	6:42	6:45	6:50
6:17	6:24	6:29	6:35	6:40	6:44	6:53	6:57	7:07	7:12	7:15	7:20
6:45	6:52	6:57	7:04	7:09	7:13	7:23	7:27	7:37	7:42	7:45	7:50
7:15	7:22	7:27	7:34	7:39	7:43	7:53	7:57	8:07	8:12	8:15	8:20
7:44	7:51	7:56	8:03	8:08	8:12	8:22	8:26	8:36	8:41	8:44	8:49
8:09	8:16	8:21	8:28	8:33	8:37	8:47	8:51	9:01	9:06	9:09	9:14
8:31	8:39	8:44	8:51	8:57	9:01	9:12	9:16	9:27	9:32	9:35	■
8:55	9:03	9:08	9:15	9:21	9:25	9:36	9:40	9:51	9:56	9:59	10:05
9:17	9:25	9:30	9:37	9:43	9:47	9:58	10:02	10:13	10:18	10:21	■
9:37	9:45	9:50	9:57	10:03	10:07	10:18	10:22	10:33	10:38	10:41	10:47
9:57	10:05	10:10	10:17	10:23	10:27	10:38	10:42	10:53	10:58	11:01	11:07
10:17	10:25	10:30	10:37	10:43	10:47	10:58	11:03	11:14	11:20	11:23	■
10:34	10:42	10:48	10:56	11:03	11:07	11:18	11:23	11:34	11:40	11:43	11:49
10:54	11:02	11:08	11:16	11:23	11:27	11:38	11:43	11:54	12:00	12:03	12:09
11:14	11:22	11:28	11:36	11:43	11:47	11:58	12:03	12:14	12:20	12:23	■
11:31	11:39	11:45	11:53	12:00	12:04	12:15	12:20	12:31	12:37	12:40	12:46
11:48	11:56	12:02	12:10	12:17	12:21	12:32	12:37	12:48	12:54	12:57	1:03
12:06	12:14	12:20	12:28	12:35	12:39	12:50	12:55	1:06	1:12	1:15	1:21
12:26	12:34	12:40	12:48	12:55	12:59	1:10	1:15	1:26	1:32	1:35	■
12:46	12:54	1:00	1:08	1:15	1:19	1:30	1:35	1:46	1:52	1:55	2:01
1:06	1:14	1:20	1:28	1:35	1:39	1:50	1:55	2:06	2:12	2:15	2:21
1:26	1:34	1:40	1:48	1:55	1:59	2:10	2:15	2:26	2:32	2:35	■
1:46	1:54	2:00	2:08	2:15	2:19	2:30	2:35	2:46	2:52	2:55	3:01
2:06	2:14	2:20	2:28	2:35	2:39	2:50	2:55	3:06	3:12	3:15	3:21
2:26	2:34	2:40	2:48	2:55	2:59	3:10	3:15	3:26	3:32	3:35	■
2:46	2:54	3:00	3:08	3:15	3:19	3:30	3:35	3:46	3:52	3:55	4:01
3:06	3:14	3:20	3:28	3:35	3:39	3:50	3:55	4:06	4:12	4:15	4:21
3:26	3:34	3:40	3:48	3:55	3:59	4:10	4:15	4:26	4:32	4:35	■
3:46	3:54	4:00	4:08	4:15	4:19	4:30	4:35	4:46	4:52	4:55	5:01
4:06	4:14	4:20	4:28	4:35	4:39	4:50	4:55	5:06	5:12	5:15	5:21
4:26	4:34	4:40	4:48	4:55	4:59	5:10	5:15	5:26	5:32	5:35	■
4:46	4:54	5:00	5:08	5:15	5:19	5:30	5:35	5:46	5:52	5:55	6:01
5:06	5:14	5:20	5:28	5:35	5:39	5:50	5:55	6:06	6:12	6:15	6:21
5:26	5:34	5:40	5:48	5:55	5:59	6:10	6:15	6:26	6:32	6:35	6:41
5:49	5:57	6:02	6:09	6:15	6:19	6:30	6:34	6:45	6:50	6:53	6:59
6:15	6:23	6:28	6:35	6:41	6:45	6:56	7:00	7:11	7:16	7:19	7:25
6:45	6:53	6:58	7:05	7:11	7:15	7:26	7:30	7:41	7:46	7:49	7:55
7:15	7:23	7:28	7:35	7:41	7:45	7:56	8:00	8:11	8:16	8:19	8:25
7:45	7:53	7:58	8:05	8:11	8:15	8:26	8:30	8:41	8:46	8:49	8:55
8:15	8:23	8:28	8:35	8:41	8:45	8:56	9:00	9:11	9:16	9:19	9:25
8:45	8:53	8:58	9:05	9:11	9:15	9:26	9:30	9:41	9:46	9:49	9:55
9:15	9:22	9:27	9:33	9:38	9:42	9:53	9:57	10:07	10:12	10:15	10:21
9:45	9:52	9:57	10:03	10:08	10:12	10:23	10:27	10:37	10:42	10:45	10:51
10:15	10:22	10:27	10:33	10:38	10:42	10:53	10:57	11:07	11:12	11:15	11:21
10:45	10:52	10:56	11:02	11:06	11:10	11:19	11:23	11:32	11:36	11:39	11:44
11:15	11:22	11:26	11:32	11:36	11:40	11:49	11:53	12:02	12:06	12:09	12:14
12:02	12:09	12:13	12:19	12:23	12:27	12:36	12:40	12:49	12:53	12:56	1:01
12:51	12:58	1:02	1:08	1:12	1:16	1:25	1:29	■	■	■	■
1:51	1:57	2:01	2:06	2:10	2:13	2:22	2:25	■	■	■	■

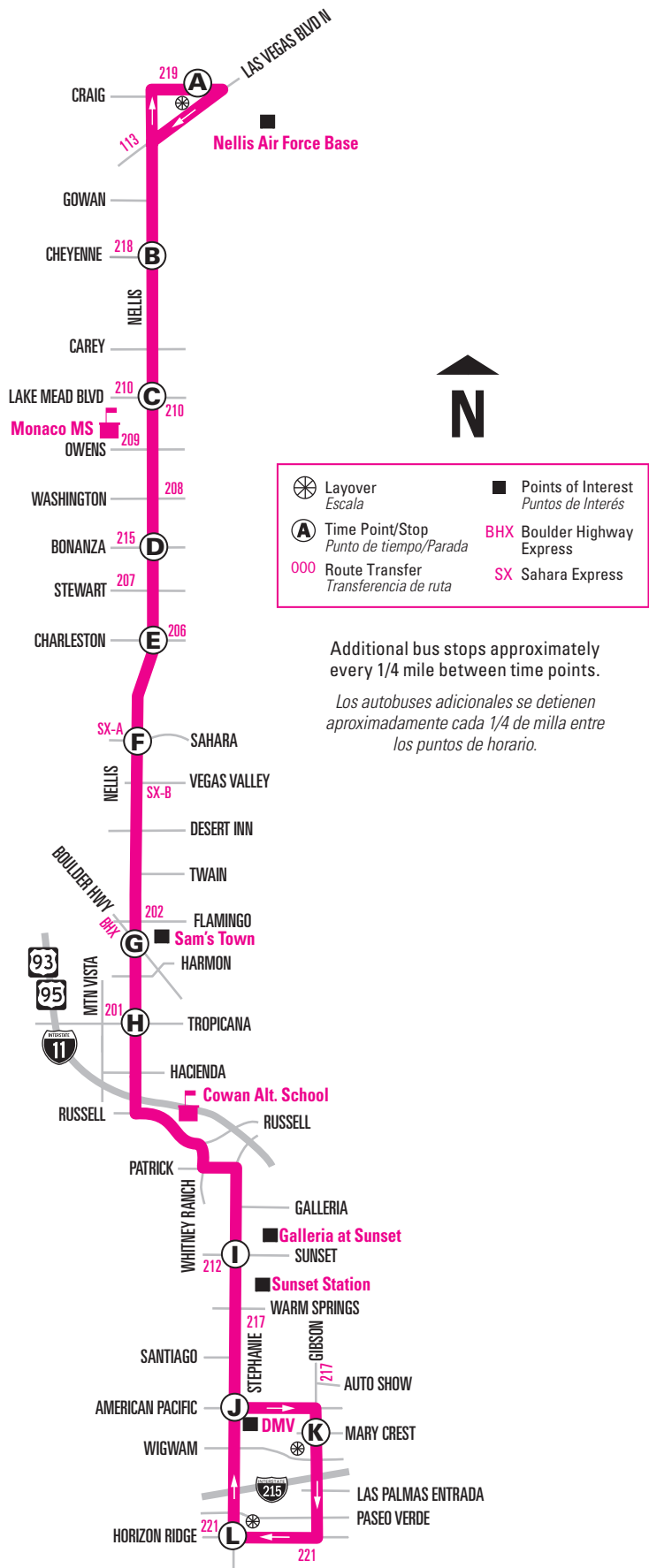
NOTE: ■ Trip continues past Tropicana, ending at Russell & Whitney Ranch at 1:33 a.m. **NOTA:** El viaje continúa más allá de Tropicana, finalizando en Russell y Whitney Ranch a la 1:33 a.m.

NOTE: □ Trip will continue through loop after a layover at (K). See NB (K) **NOTA:** El viaje seguirá por el circuito después de una escala en (K). Ver (K) en dirección norte.

NORTHBOUND SUNDAYS

(K)	(L)	(J)	(I)	(H)	(G)	(F)	(E)	(D)	(C)	(B)	(A)
Gibson & Mary Crest	Stephanie & Horizon Ridge	American Pacific	Sunset	Tropicana	Boulder Hwy.	Sahara	Charleston	Bonanza	Lake Mead Blvd.	Cheyenne	Craig & N. L. V. Blvd.
■	■	■	■	3:33	3:38	3:45	3:48	3:52	3:57	4:00	4:05
■	■	■	■	4:33	4:38	4:45	4:48	4:52	4:57	5:00	5:05
■	5:08	5:12	5:17	5:28	5:33	5:41	5:45	5:49	5:54	5:58	6:04
■	6:04	6:08	6:13	6:24	6:29	6:37	6:41	6:45	6:50	6:54	7:00
■	6:34	6:38	6:43	6:54	6:59	7:07	7:11	7:15	7:20	7:24	7:30
■	7:01	7:06	7:12	7:24	7:30	7:39	7:43	7:48	7:54	7:58	8:04
■	7:31	7:36	7:42	7:54	8:00	8:09	8:13	8:18	8:24	8:28	8:34
■	8:01	8:06	8:12	8:24	8:30	8:39	8:43	8:48	8:54	8:58	9:04
■	8:31	8:36	8:42	8:54	9:00	9:09	9:13	9:18	9:24	9:28	9:34
■	9:00	9:05	9:11	9:23	9:29	9:39	9:43	9:48	9:55	9:59	10:05
■	9:27	9:33	9:40	9:52	9:58	10:09	10:13	10:18	10:25	10:29	10:35
9:49	9:55	10:01	10:08	10:20	10:26	10:37	10:41	10:46	10:53	10:57	11:03
■	10:21	10:27	10:34	10:46	10:52	11:03	11:07	11:12	11:19	11:23	11:29
10:36	10:42	10:48	10:55	11:07	11:13	11:24	11:28	11:33	11:40	11:44	11:50
■	11:02	11:08	11:15	11:27	11:33	11:44	11:48	11:53	12:00	12:04	12:10
■	11:22	11:28	11:35	11:47	11:53	12:04	12:08	12:13	12:20	12:24	12:30
11:36	11:42	11:48	11:55	12:07	12:13	12:24	12:28	12:33	12:40	12:44	12:50
■	12:02	12:08	12:15	12:27	12:33	12:44	12:48	12:53	1:00	1:04	1:10
■	12:22	12:28	12:35	12:47	12:53	1:04	1:08	1:13	1:20	1:24	1:30
12:36	12:42	12:48	12:55	1:07	1:13	1:24	1:28	1:33	1:40	1:44	1:50
■	1:02	1:08	1:15	1:27	1:33	1:44	1:48	1:53	2:00	2:04	2:10
■	1:21	1:27	1:34	1:46	1:52	2:03	2:07	2:12	2:19	2:23	2:29
■	1:37	1:43	1:50	2:02	2:09	2:21	2:26	2:32	2:39	2:43	2:49
1:51	1:57	2:03	2:10	2:22	2:29	2:41	2:46	2:52	2:59	3:03	3:09
■	2:17	2:23	2:30	2:42	2:49	3:01	3:06	3:12	3:19	3:23	3:29
■	2:37	2:43	2:50	3:02	3:09	3:21	3:26	3:32	3:39	3:43	3:49
2:51	2:57	3:03	3:10	3:22	3:29	3:41	3:46	3:52	3:59	4:03	4:09
■	3:17	3:23	3:30	3:42	3:49	4:01	4:06	4:12	4:19	4:23	4:29
■	3:37	3:43	3:50	4:02	4:09	4:21	4:26	4:32	4:39	4:43	4:49
3:51	3:57	4:03	4:10	4:22	4:29	4:41	4:46	4:52	4:59	5:03	5:09
■	4:17	4:23	4:30	4:42	4:49	5:01	5:06	5:12	5:19	5:23	5:29
■	4:37	4:43	4:50	5:02	5:09	5:21	5:26	5:32	5:39	5:43	5:49
4:51	4:57	5:03	5:10	5:22	5:29	5:41	5:46	5:52	5:59	6:03	6:09
■	5:17	5:23	5:30	5:42	5:49	6:00	6:04	6:10	6:17	6:21	6:27
■	5:37	5:43	5:50	6:02	6:09	6:20	6:24	6:30	6:37	6:41	6:47
5:51	5:57	6:03	6:10	6:22	6:29	6:40	6:44	6:50	6:57	7:01	7:07
■	6:17	6:23	6:30	6:42	6:49	7:00	7:04	7:10	7:17	7:21	7:27
■	6:43	6:48	6:55	7:06	7:13	7:23	7:27	7:32	7:38	7:42	7:48
■	7:13	7:18	7:25	7:36	7:43	7:53	7:57	8:02	8:08	8:12	8:18
■	7:43	7:48	7:55	8:06	8:13	8:23	8:27	8:32	8:38	8:42	8:48
■	8:13	8:18	8:25	8:36	8:43	8:53	8:57	9:02	9:08	9:12	9:18
■	8:43	8:48	8:55	9:06	9:13	9:23	9:27	9:32	9:38	9:42	9:48
■	9:13	9:18	9:24	9:35	9:41	9:50	9:54	9:58	10:04	10:08	10:13
■	9:42	9:47	9:53	10:04	10:10	10:19	10:23	10:27	10:33	10:37	10:42
■	10:11	10:16	10:22	10:33	10:39	10:48	10:52	10:56	11:02	11:06	11:11
■	10:40	10:45	10:51	11:02	11:08	11:17	11:21	11:25	11:30	11:33	11:38
■	11:10	11:15	11:21	11:32	11:38	11:47	11:51	11:55	12:00	12:03	12:08
■	11:40	11:45	11:51	12:02	12:08</						

115 Nellis/Stephanie



Additional bus stops approximately every 1/4 mile between time points.

Los autobuses adicionales se detienen aproximadamente cada 1/4 de milla entre los puntos de horario.

115

24 hour service (north of Tropicana)

117 Las Vegas Blvd. S./Silverado Ranch | Weekdays

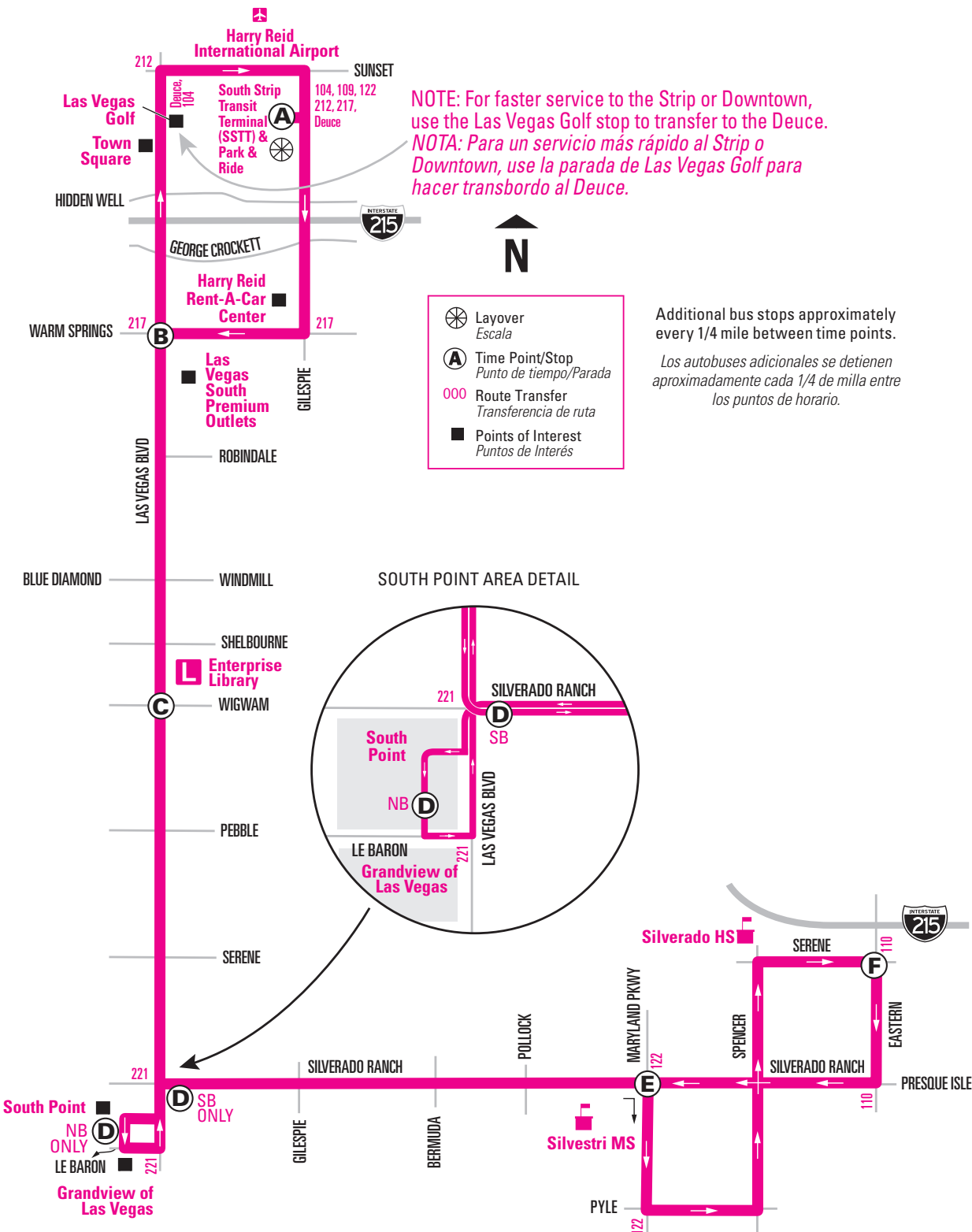
SOUTHBOUND/ EASTBOUND WEEKDAYS

(A)	(B)	(C)	(D)	(E)	(F)
S. Strip Transit Terminal (SSTT) Bay 15	Warm Springs & Las Vegas Blvd.	Wigwam	Silverado Ranch & Las Vegas Blvd.	Maryland Pkwy. & Silverado Ranch	Eastern & Serene
4:21	4:26	4:31	4:36	4:42	4:49
5:17	5:22	5:27	5:32	5:38	5:45
5:45	5:50	5:55	6:01	6:07	6:15
6:10	6:16	6:21	6:28	6:35	6:44
6:38	6:44	6:49	6:56	7:03	7:12
7:07	7:13	7:18	7:25	7:34	7:43
7:37	7:43	7:49	7:56	8:03	8:12
8:07	8:13	8:19	8:26	8:33	8:42
8:37	8:43	8:49	8:56	9:03	9:12
9:05	9:11	9:17	9:24	9:31	9:40
9:35	9:41	9:47	9:54	10:01	10:10
10:04	10:10	10:16	10:23	10:30	10:39
10:32	10:38	10:44	10:51	10:58	11:07
11:00	11:06	11:12	11:19	11:26	11:35
11:30	11:36	11:42	11:49	11:56	12:05
12:00	12:06	12:12	12:19	12:26	12:35
12:30	12:36	12:42	12:49	12:56	1:05
12:59	1:05	1:11	1:19	1:26	1:36
1:29	1:35	1:41	1:49	1:57	2:07
1:59	2:05	2:11	2:19	2:27	2:37
2:29	2:35	2:42	2:50	2:57	3:06
3:00	3:06	3:13	3:21	3:28	3:37
3:30	3:36	3:43	3:51	3:58	4:07
4:01	4:07	4:14	4:22	4:29	4:38
4:31	4:37	4:44	4:52	4:59	5:08
5:01	5:07	5:14	5:22	5:29	5:38
5:31	5:37	5:44	5:52	5:59	6:08
6:01	6:07	6:14	6:22	6:29	6:38
6:30	6:36	6:42	6:49	6:55	7:04
7:00	7:06	7:12	7:19	7:25	7:34
7:29	7:35	7:41	7:48	7:54	8:02
7:59	8:05	8:11	8:18	8:24	8:32
8:28	8:34	8:40	8:47	8:53	9:01
8:57	9:03	9:09	9:16	9:22	9:30
9:26	9:32	9:38	9:45	9:51	9:59
9:56	10:02	10:08	10:15	10:21	10:29
10:26	10:32	10:37	10:44	10:49	10:56
10:56	11:02	11:07	11:14	11:19	11:26
11:48	11:53	11:58	12:04	12:09	12:16
12:48	12:53	12:58	1:04	1:09	1:16
1:48	1:53	1:58	2:04	2:09	2:16

WESTBOUND/ NORTHBOUND WEEKDAYS

(F)	(E)	(D)	(C)	(B)	(A)
Eastern & Serene	Silverado Ranch & Maryland Pkwy.	South Point Hotel & Casino	Wigwam	Las Vegas Blvd. & Warm Springs	S. Strip Transit Terminal (SSTT)
4:18	4:22	4:30	4:37	4:41	4:46
4:52	4:57	5:05	5:13	5:17	5:22
5:20	5:25	5:34	5:42	5:47	5:52
5:48	5:53	6:02	6:11	6:17	6:23
6:18	6:23	6:32	6:41	6:47	6:53
6:47	6:52	7:02	7:11	7:17	7:23
7:15	7:20	7:30	7:39	7:45	7:51
7:45	7:50	8:00	8:09	8:15	8:21
8:15	8:20	8:30	8:39	8:45	8:51
8:45	8:50	9:00	9:09	9:15	9:21
9:15	9:20	9:30	9:39	9:45	9:51
9:43	9:48	9:58	10:07	10:13	10:19
10:13	10:18	10:28	10:37	10:43	10:49
10:42	10:48	10:58	11:07	11:13	11:19
11:11	11:17	11:27	11:36	11:42	11:48
11:37	11:44	11:54	12:03	12:10	12:17
12:07	12:14	12:24	12:33	12:40	12:47
12:37	12:44	12:54	1:03	1:10	1:17
1:07	1:14	1:24	1:33	1:40	1:47
1:38	1:45	1:55	2:04	2:11	2:18
2:09	2:16	2:26	2:35	2:42	2:49
2:39	2:46	2:56	3:05	3:12	3:19
3:09	3:16	3:26	3:35	3:42	3:49
3:39	3:46	3:56	4:05	4:12	4:19
4:09	4:16	4:26	4:35	4:42	4:49
4:40	4:47	4:57	5:06	5:13	5:20
5:10	5:17	5:27	5:36	5:43	5:50
5:41	5:48	5:58	6:06	6:12	6:18
6:11	6:18	6:28	6:36	6:42	6:48
6:41	6:48	6:58	7:06	7:12	7:18
7:08	7:14	7:24	7:32	7:37	7:43
7:38	7:44	7:54	8:02	8:07	8:13
8:05	8:11	8:21	8:29	8:34	8:40
8:35	8:41	8:51	8:59	9:04	9:10
9:04	9:09	9:18	9:26	9:31	9:36
9:33	9:38	9:47	9:55	10:00	10:05
10:03	10:08	10:17	10:25	10:30	10:35
10:33	10:37	10:45	10:52	10:56	11:01
11:18	11:22	11:30	11:37	11:41	11:46
12:18	12:22	12:30	12:36	12:40	12:45
1:18	1:22	1:29	1:35	1:39	1:44

117 Las Vegas Blvd. S./Silverado Ranch



117

SOUTHBOUND/ EASTBOUND SATURDAYS

(A)	(B)	(C)	(D)	(E)	(F)
S. Strip Transit Terminal (SSTT) Bay 15	Warm Springs & Las Vegas Blvd.	Wigwam	Silverado Ranch & Las Vegas Blvd.	Maryland Pkwy. & Silverado Ranch	Eastern & Serene
4:33	4:38	4:43	4:49	4:54	5:01
5:32	5:37	5:42	5:48	5:53	6:00
5:57	6:02	6:07	6:13	6:19	6:27
6:27	6:32	6:37	6:43	6:49	6:57
6:57	7:02	7:07	7:13	7:19	7:27
7:27	7:32	7:37	7:43	7:49	7:57
7:55	8:00	8:06	8:13	8:19	8:27
8:25	8:30	8:36	8:43	8:49	8:57
8:55	9:00	9:06	9:13	9:19	9:27
9:23	9:28	9:34	9:41	9:47	9:55
9:52	9:57	10:03	10:10	10:16	10:24
10:22	10:27	10:33	10:40	10:46	10:54
10:52	10:57	11:03	11:10	11:16	11:24
11:21	11:26	11:32	11:39	11:45	11:53
11:51	11:56	12:02	12:09	12:15	12:23
12:19	12:25	12:31	12:39	12:45	12:54
12:50	12:56	1:02	1:10	1:16	1:25
1:19	1:25	1:32	1:40	1:47	1:56
1:50	1:56	2:03	2:11	2:18	2:27
2:21	2:27	2:34	2:42	2:49	2:58
2:52	2:58	3:05	3:13	3:20	3:29
3:23	3:29	3:36	3:44	3:51	4:00
3:54	4:00	4:07	4:15	4:22	4:31
4:25	4:31	4:38	4:46	4:53	5:02
4:56	5:02	5:09	5:17	5:24	5:33
5:27	5:33	5:40	5:48	5:55	6:04
5:58	6:04	6:11	6:19	6:26	6:35
6:30	6:36	6:42	6:49	6:55	7:04
7:01	7:07	7:13	7:20	7:26	7:35
7:31	7:37	7:43	7:50	7:56	8:04
8:01	8:07	8:13	8:20	8:26	8:34
8:31	8:37	8:43	8:50	8:56	9:04
9:01	9:07	9:13	9:20	9:26	9:34
9:31	9:37	9:43	9:50	9:56	10:04
10:01	10:07	10:13	10:20	10:26	10:34
10:31	10:37	10:42	10:49	10:54	11:01
11:01	11:07	11:12	11:19	11:24	11:31
11:48	11:53	11:58	12:04	12:09	12:16
12:48	12:53	12:58	1:04	1:09	1:16
1:48	1:53	1:58	2:04	2:09	2:16

WESTBOUND/ NORTHBOUND SATURDAYS

(F)	(E)	(D)	(C)	(B)	(A)
Eastern & Serene	Silverado Ranch & Maryland Pkwy.	South Point Hotel & Casino	Wigwam	Las Vegas Blvd. & Warm Springs	S. Strip Transit Terminal (SSTT)
4:30	4:34	4:42	4:49	4:53	4:58
5:04	5:08	5:16	5:24	5:28	5:33
5:34	5:38	5:46	5:54	5:58	6:03
6:02	6:07	6:15	6:23	6:28	6:34
6:32	6:37	6:45	6:53	6:58	7:04
7:00	7:05	7:14	7:23	7:28	7:34
7:30	7:35	7:44	7:53	7:58	8:04
8:00	8:05	8:14	8:23	8:28	8:34
8:30	8:35	8:44	8:53	8:58	9:04
8:59	9:04	9:14	9:23	9:29	9:35
9:29	9:34	9:44	9:53	9:59	10:05
9:57	10:02	10:12	10:21	10:27	10:33
10:26	10:32	10:42	10:51	10:57	11:03
10:56	11:02	11:12	11:21	11:27	11:33
11:26	11:32	11:42	11:51	11:57	12:03
11:55	12:02	12:12	12:21	12:28	12:35
12:25	12:32	12:42	12:51	12:58	1:05
12:56	1:03	1:13	1:22	1:29	1:36
1:27	1:34	1:44	1:53	2:00	2:07
1:58	2:05	2:15	2:24	2:31	2:38
2:29	2:36	2:46	2:55	3:02	3:09
3:00	3:07	3:17	3:26	3:33	3:40
3:31	3:38	3:48	3:57	4:04	4:11
4:02	4:09	4:19	4:28	4:35	4:42
4:33	4:40	4:50	4:59	5:06	5:13
5:04	5:11	5:21	5:30	5:37	5:44
5:35	5:42	5:52	6:01	6:08	6:15
6:06	6:12	6:22	6:30	6:36	6:42
6:37	6:43	6:53	7:01	7:07	7:13
7:07	7:13	7:23	7:31	7:36	7:42
7:37	7:43	7:53	8:01	8:06	8:12
8:07	8:13	8:23	8:31	8:36	8:42
8:37	8:43	8:53	9:01	9:06	9:12
9:07	9:12	9:21	9:29	9:34	9:39
9:37	9:42	9:51	9:59	10:04	10:09
10:07	10:12	10:21	10:29	10:34	10:39
10:37	10:41	10:49	10:56	11:00	11:05
11:18	11:22	11:30	11:37	11:41	11:46
12:18	12:22	12:30	12:36	12:40	12:45
1:18	1:22	1:29	1:35	1:39	1:44

SEE MAP ON PAGE 95
Ver mapa en la página 95

117 Las Vegas Blvd. S./Silverado Ranch | Sundays

SOUTHBOUND/ EASTBOUND SUNDAYS

(A)	(B)	(C)	(D)	(E)	(F)
S. Strip Transit Terminal (SSTT) Bay 15	Warm Springs & Las Vegas Blvd.	Wigwam	Silverado Ranch & Las Vegas Blvd.	Maryland Pkwy. & Silverado Ranch	Eastern & Serene
4:33	4:38	4:43	4:49	4:54	5:01
5:32	5:37	5:42	5:48	5:53	6:00
6:00	6:05	6:10	6:16	6:22	6:30
6:30	6:35	6:40	6:46	6:52	7:00
7:00	7:05	7:10	7:16	7:22	7:30
7:30	7:35	7:40	7:46	7:52	8:00
8:00	8:05	8:10	8:16	8:22	8:30
8:28	8:33	8:39	8:46	8:52	9:00
8:58	9:03	9:09	9:16	9:22	9:30
9:28	9:33	9:39	9:46	9:52	10:00
9:58	10:03	10:09	10:16	10:22	10:30
10:28	10:33	10:39	10:46	10:52	11:00
10:58	11:03	11:09	11:16	11:22	11:30
11:28	11:33	11:39	11:46	11:52	12:00
11:58	12:03	12:09	12:16	12:22	12:30
12:28	12:33	12:39	12:46	12:52	1:00
12:56	1:02	1:08	1:15	1:21	1:30
1:26	1:32	1:38	1:45	1:51	2:00
1:56	2:02	2:08	2:15	2:21	2:30
2:25	2:31	2:37	2:44	2:51	3:00
2:55	3:01	3:07	3:14	3:21	3:30
3:25	3:31	3:37	3:44	3:51	4:00
3:55	4:01	4:07	4:14	4:21	4:30
4:25	4:31	4:37	4:44	4:51	5:00
4:55	5:01	5:07	5:14	5:21	5:30
5:25	5:31	5:37	5:44	5:51	6:00
5:56	6:02	6:08	6:15	6:22	6:31
6:26	6:32	6:38	6:45	6:51	6:59
6:56	7:02	7:08	7:15	7:21	7:29
7:26	7:32	7:38	7:45	7:51	7:59
7:56	8:02	8:08	8:15	8:21	8:29
8:26	8:32	8:38	8:45	8:51	8:59
8:56	9:02	9:08	9:15	9:21	9:29
9:26	9:32	9:38	9:45	9:51	9:59
9:56	10:02	10:08	10:15	10:21	10:29
10:26	10:32	10:37	10:44	10:49	10:56
10:56	11:02	11:07	11:14	11:19	11:26
11:48	11:53	11:58	12:04	12:09	12:16
12:48	12:53	12:58	1:04	1:09	1:16
1:48	1:53	1:58	2:04	2:09	2:16

WESTBOUND/ NORTHBOUND SUNDAYS

(F)	(E)	(D)	(C)	(B)	(A)
Eastern & Serene	Silverado Ranch & Maryland Pkwy.	South Point Hotel & Casino	Wigwam	Las Vegas Blvd. & Warm Springs	S. Strip Transit Terminal (SSTT)
4:30	4:34	4:42	4:49	4:53	4:58
5:05	5:09	5:17	5:25	5:29	5:34
5:35	5:39	5:47	5:55	5:59	6:04
6:05	6:09	6:17	6:25	6:29	6:34
6:33	6:38	6:47	6:55	7:00	7:05
7:03	7:08	7:17	7:25	7:30	7:35
7:33	7:38	7:47	7:55	8:00	8:05
8:03	8:08	8:17	8:25	8:30	8:35
8:33	8:38	8:47	8:55	9:00	9:05
9:03	9:08	9:17	9:26	9:32	9:38
9:33	9:38	9:47	9:56	10:02	10:08
10:03	10:08	10:17	10:26	10:32	10:38
10:33	10:38	10:47	10:56	11:02	11:08
11:02	11:08	11:18	11:27	11:33	11:40
11:32	11:38	11:48	11:57	12:03	12:10
12:02	12:08	12:18	12:27	12:33	12:40
12:32	12:38	12:48	12:57	1:03	1:10
1:02	1:08	1:18	1:27	1:33	1:40
1:32	1:38	1:48	1:57	2:03	2:10
2:02	2:08	2:18	2:27	2:33	2:40
2:32	2:38	2:48	2:57	3:03	3:10
3:02	3:08	3:18	3:27	3:33	3:40
3:32	3:38	3:48	3:57	4:03	4:10
4:02	4:08	4:18	4:27	4:33	4:40
4:32	4:38	4:48	4:57	5:03	5:10
5:02	5:08	5:18	5:27	5:33	5:40
5:32	5:38	5:48	5:57	6:03	6:10
6:03	6:09	6:19	6:27	6:32	6:38
6:33	6:39	6:49	6:57	7:02	7:08
7:02	7:08	7:18	7:26	7:31	7:37
7:32	7:38	7:48	7:56	8:01	8:07
8:02	8:08	8:18	8:26	8:31	8:37
8:32	8:38	8:48	8:56	9:01	9:07
9:03	9:08	9:17	9:25	9:30	9:35
9:33	9:38	9:47	9:55	10:00	10:05
10:03	10:08	10:17	10:25	10:30	10:35
10:33	10:37	10:45	10:52	10:56	11:01
11:18	11:22	11:30	11:37	11:41	11:46
12:18	12:22	12:30	12:36	12:40	12:45
1:18	1:22	1:29	1:35	1:39	1:44

SEE MAP ON PAGE 95
Ver mapa en la página 95



119 Simmons/Koval | Weekdays

119

SOUTHBOUND WEEKDAYS

	(A) Elkhorn & Aliante Pkwy.	(B) Ann	(C) Craig	(D) Cheyenne	(E) Lake Mead Blvd.	(F) Washington	(G) Charleston	(H) Sahara	(I) Sands (Spring Mtn.) & Las Vegas Blvd.	(J) Tropicana	(K) Reno & Las Vegas Blvd.
4:35	4:40	4:44	4:48	4:54	4:59	5:02	5:13	5:21	5:24		
5:00	5:08	5:14	5:19	5:23	5:30	5:36	5:40	5:52	6:01	6:05	
5:30	5:38	5:44	5:49	5:53	6:00	6:06	6:10	6:22	6:31	6:35	
5:56	6:05	6:12	6:17	6:21	6:30	6:37	6:41	6:53	7:03	7:07	
6:22	6:32	6:39	6:45	6:49	6:59	7:07	7:11	7:24	7:35	7:39	
6:51	7:02	7:08	7:14	7:19	7:29	7:37	7:41	7:54	8:04	8:08	
7:21	7:32	7:38	7:44	7:49	7:59	8:07	8:11	8:24	8:34	8:38	
7:53	8:03	8:09	8:14	8:19	8:28	8:36	8:40	8:53	9:02	9:06	
8:23	8:33	8:39	8:44	8:49	8:58	9:06	9:10	9:23	9:32	9:36	
8:53	9:03	9:09	9:14	9:19	9:28	9:36	9:40	9:53	10:02	10:06	
9:23	9:33	9:39	9:44	9:49	9:58	10:06	10:10	10:23	10:32	10:36	
9:53	10:03	10:09	10:14	10:19	10:28	10:36	10:40	10:53	11:02	11:06	
10:22	10:32	10:38	10:43	10:48	10:57	11:05	11:09	11:22	11:31	11:35	
10:51	11:01	11:07	11:12	11:17	11:26	11:34	11:38	11:51	12:00	12:04	
11:21	11:31	11:37	11:42	11:47	11:56	12:04	12:08	12:21	12:30	12:34	
11:50	12:01	12:07	12:12	12:17	12:26	12:34	12:38	12:52	1:02	1:06	
12:20	12:31	12:37	12:42	12:47	12:56	1:04	1:08	1:22	1:32	1:36	
12:50	1:01	1:07	1:12	1:17	1:26	1:34	1:38	1:52	2:02	2:06	
1:18	1:29	1:35	1:42	1:47	1:56	2:04	2:08	2:23	2:34	2:38	
1:49	2:00	2:06	2:13	2:18	2:27	2:35	2:39	2:54	3:05	3:09	
2:19	2:30	2:36	2:42	2:47	2:56	3:04	3:08	3:23	3:35	3:39	
2:49	3:00	3:06	3:12	3:17	3:26	3:34	3:38	3:53	4:05	4:09	
3:19	3:30	3:36	3:42	3:47	3:56	4:04	4:08	4:23	4:35	4:39	
3:50	4:01	4:07	4:13	4:18	4:27	4:35	4:39	4:54	5:06	5:10	
4:21	4:32	4:38	4:44	4:49	4:58	5:06	5:10	5:25	5:37	5:41	
4:52	5:03	5:09	5:14	5:19	5:27	5:35	5:39	5:54	6:05	6:09	
5:22	5:33	5:39	5:44	5:49	5:57	6:04	6:08	6:22	6:32	6:36	
5:53	6:04	6:10	6:15	6:20	6:28	6:35	6:39	6:53	7:03	7:07	
6:24	6:34	6:40	6:45	6:50	6:57	7:04	7:08	7:22	7:32	7:36	
7:13	7:23	7:29	7:34	7:39	7:46	7:53	7:57	8:11	8:21	8:25	
8:07	8:16	8:22	8:27	8:31	8:38	8:44	8:47	9:00	9:11	9:15	
9:06	9:15	9:21	9:26	9:30	9:37	9:43	9:46	9:59	10:10	10:14	
10:05	10:14	10:20	10:25	10:29	10:36	10:42	10:45	10:58	11:09	11:13	
10:49	10:57	11:02	11:06	11:10	11:17	11:23	11:26	11:38	11:48	11:52	
11:43	11:51	11:55	11:59	12:02	12:09	12:14	12:17	12:28	12:37	12:40	
12:39	12:46	12:50	12:54	12:57	1:03	1:08	1:10	1:21	1:29	1:32	
1:26	1:33	1:37									

NORTHBOUND WEEKDAYS

(K) Reno & Las Vegas Blvd.	(J) Tropicana	(I) Spring Mtn. (Sands) & Las Vegas Blvd.	(H) Sahara	(G) Charleston	(F) Washington	(E) Lake Mead Blvd.	(D) Cheyenne	(C) Craig	(B) Ann	(A) Elkhorn & Aliante Pkwy.
4:43	4:46	4:56	5:06	5:09	5:14	5:20	5:25	5:30	5:35	5:41
5:34	5:37	5:47	5:57	6:00	6:05	6:11	6:16	6:21	6:26	6:32
6:02	6:05	6:15	6:25	6:29	6:35	6:42	6:47	6:53	6:58	7:05
6:30	6:34	6:44	6:54	6:58	7:05	7:12	7:17	7:23	7:29	7:38
6:58	7:02	7:13	7:24	7:28	7:35	7:42	7:47	7:53	7:59	8:06
7:28	7:32	7:43	7:54	7:58	8:05	8:12	8:17	8:23	8:29	8:36
7:58	8:02	8:13	8:24	8:28	8:35	8:42	8:47	8:53	8:58	9:05
8:28	8:32	8:43	8:54	8:58	9:05	9:12	9:17	9:23	9:28	9:35
8:57	9:01	9:12	9:23	9:27	9:34	9:41	9:46	9:52	9:57	10:04
9:27	9:31	9:42	9:53	9:57	10:04	10:11	10:16	10:22	10:27	10:34
9:57	10:01	10:12	10:23	10:27	10:34	10:41	10:46	10:52	10:57	11:04
10:26	10:30	10:41	10:52	10:56	11:04	11:11	11:16	11:22	11:27	11:34
10:56	11:00	11:11	11:22	11:26	11:34	11:41	11:46	11:52	11:57	12:04
11:25	11:29	11:40	11:52	11:56	12:04	12:12	12:17	12:23	12:29	12:36
11:54	11:58	12:09	12:21	12:25	12:33	12:41	12:46	12:52	12:58	1:05
12:23	12:27	12:38	12:50	12:54	1:03	1:11	1:16	1:24	1:31	1:39
12:50	12:54	1:06	1:18	1:23	1:32	1:40	1:46	1:53	1:59	2:07
1:20	1:24	1:37	1:49	1:54	2:03	2:11	2:17	2:23	2:30	2:37
1:50	1:54	2:07	2:19	2:24	2:33	2:41	2:47	2:53	3:00	3:07
2:20	2:24	2:37	2:49	2:54	3:03	3:11	3:17	3:23	3:30	3:37
2:49	2:53	3:07	3:20	3:26	3:35	3:43	3:49	3:55	4:01	4:08
3:20	3:24	3:38	3:51	3:57	4:06	4:14	4:20	4:26	4:32	4:39
3:50	3:54	4:08	4:21	4:27	4:36	4:44	4:50	4:56	5:02	5:09
4:20	4:24	4:38	4:51	4:57	5:06	5:14	5:20	5:26	5:32	5:39
4:50	4:54	5:08	5:21	5:27	5:36	5:44	5:50	5:56	6:02	6:09
5:22	5:27	5:40	5:52	5:57	6:05	6:13	6:18	6:24	6:30	6:37
5:54	5:58	6:11	6:22	6:26	6:33	6:40	6:45	6:50	6:55	7:02
6:22	6:26	6:39	6:50	6:54	7:01	7:08	7:13	7:18	7:23	7:30
6:48	6:52	7:05	7:16	7:20	7:27	7:34	7:39	7:44	7:49	7:56
7:26	7:30	7:43	7:54	7:58	8:05	8:12	8:17	8:22	8:27	8:34
8:26	8:30	8:43	8:54	8:58	9:05	9:12	9:17	9:22	9:27	9:34
9:26	9:30	9:43	9:55	9:58	10:04	10:11	10:15	10:20	10:25	10:31
10:26	10:30	10:43	10:55	10:58	11:04	11:11	11:15	11:20	11:25	11:31
11:25	11:29	11:42	11:54	11:57	12:02	12:08	12:12	12:16	12:21	12:27
12:25	12:28	12:40	12:50	12:53	12:58	1:04	1:08	1:12	1:17	1:23

NOTE: Trip begins at the stop on SB Aliante at Nature Park six minutes before time shown.
 NOTA: El viaje comienza en la parada Aliante hacia el sur en Nature Park seis minutos antes de la hora indicada.

NOTE: Trip ends at the bus stop on SB Las Vegas Blvd. alongside Luxor. Trip does not serve the layover on Reno.
 NOTA: El viaje finaliza en la parada del autobús en Las Vegas Blvd. en dirección sur a lo largo de Luxor. El viaje no pasa por la escala en Reno.

NOTE: From Simmons and Craig, bus will travel west along Craig to Decatur, where customers may transfer to Route 103 to continue south.
 NOTA: Desde Simmons y Craig, el autobús se dirige al oeste a lo largo de Craig hacia Decatur, en donde los clientes pueden transferirse a la Ruta 103 para continuar hacia el sur.

NOTICE: This route will operate a modified schedule and routing during Formula 1 (F1) race week and related bridge construction. Additional routing and scheduling adjustments for race-related construction may occur. Please visit rtcnsnv.com, rideRTC.com, or Transit App for more information. **AVISO:** Esta ruta operará con un horario y una ruta modificados durante la semana de carreras de Fórmula 1 (F1) y la construcción de puentes relacionados. Es posible que se realicen ajustes adicionales de ruta y programación para construcciones relacionadas con la carrera. Visite rtcnsnv.com, rideRTC.com o la aplicación Transit para obtener más información.

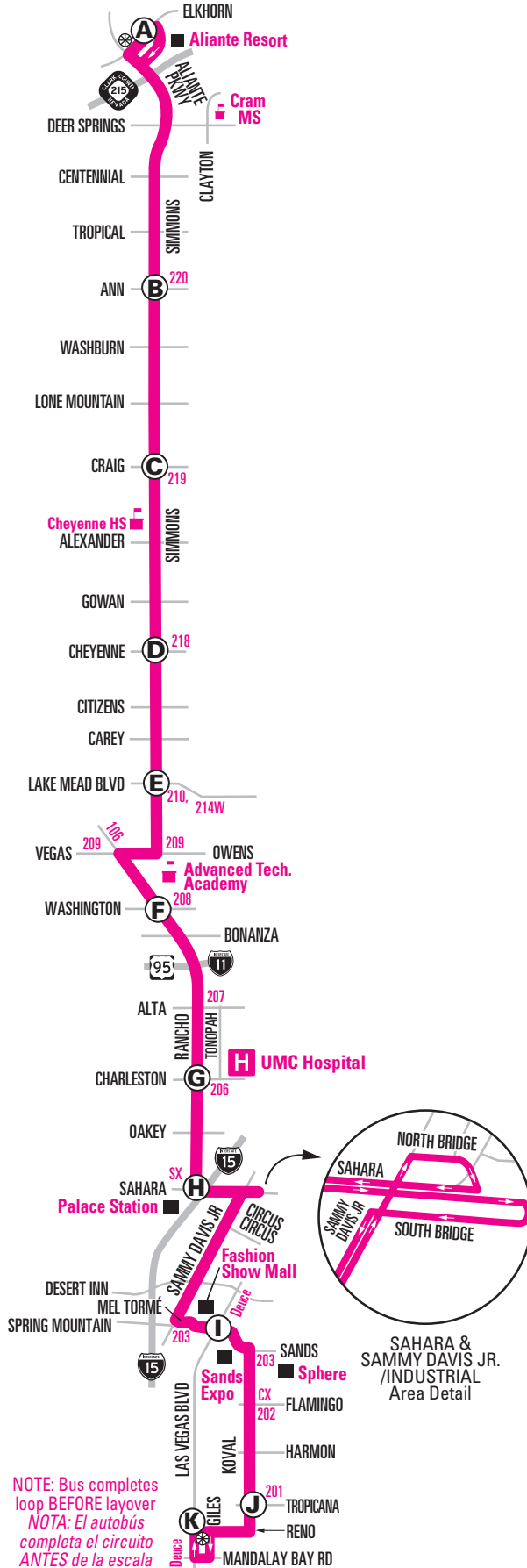


	Layover Escola		Time Point/Stop Punto de tiempo/Parada
	Route Transfer Transferencia de ruta		Centennial Express
	Points of Interest Puntos de Interés		Sahara Express

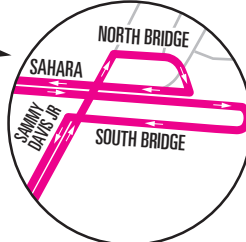
Additional bus stops approximately every 1/4 mile between time points.

Los autobuses adicionales se detienen aproximadamente cada 1/4 de milla entre los puntos de horario.

NOTICE: This route will operate a modified schedule and routing during Formula 1 (F1) race week and related bridge construction. Additional routing and scheduling adjustments for race-related construction may occur. Please visit rtcshv.com, rideRTC, or Transit App for more information. **AVISO:** Esta ruta operará con un horario y una ruta modificados durante la semana de carreras de Fórmula 1 (F1) y la construcción de puentes relacionados. Es posible que se realicen ajustes adicionales de ruta y programación para construcciones relacionadas con la carrera. Visite rtcshv.com, rideRTC o la aplicación Transit para obtener más información.



NOTE: Bus completes loop BEFORE layover
NOTA: El autobús completa el circuito ANTES de la escala



119 Simmons/Koval | Saturdays

119

SOUTHBOUND SATURDAYS

	Elkhorn & Aliante Pkwy.	Ann	Craig	Cheyenne	Lake Mead Blvd.	Washington	Charleston	Sahara	Sands (Spring Mtn.) & Las Vegas Blvd.	Tropicana	Reno & Las Vegas Blvd.
	(A)	(B)	(C)	(D)	(E)	(F)	(G)	(H)	(I)	(J)	(K)
4:50	4:50	4:54	4:58	5:02	5:09	5:14	5:17	5:28	5:36	5:39	
5:32	5:40	5:45	5:49	5:53	6:00	6:06	6:09	6:20	6:28	6:32	
5:59	6:08	6:13	6:18	6:22	6:30	6:36	6:40	6:51	7:00	7:04	
6:30	6:39	6:44	6:49	6:53	7:01	7:07	7:11	7:22	7:31	7:35	
6:57	7:06	7:12	7:17	7:22	7:30	7:37	7:41	7:53	8:02	8:06	
7:28	7:37	7:43	7:48	7:53	8:01	8:08	8:12	8:24	8:33	8:37	
7:58	8:07	8:13	8:18	8:23	8:31	8:38	8:42	8:54	9:03	9:07	
8:29	8:38	8:44	8:49	8:54	9:02	9:09	9:13	9:25	9:34	9:38	
9:00	9:09	9:15	9:20	9:25	9:33	9:40	9:44	9:56	10:05	10:09	
9:31	9:40	9:46	9:51	9:56	10:04	10:11	10:15	10:27	10:36	10:40	
10:02	10:11	10:17	10:22	10:27	10:35	10:42	10:46	10:58	11:07	11:11	
10:32	10:42	10:48	10:53	10:58	11:06	11:13	11:17	11:30	11:40	11:44	
11:03	11:13	11:19	11:24	11:29	11:37	11:44	11:48	12:01	12:11	12:15	
11:34	11:44	11:50	11:55	12:00	12:08	12:15	12:19	12:32	12:42	12:46	
12:04	12:14	12:20	12:25	12:30	12:38	12:45	12:49	1:03	1:14	1:18	
12:30	12:40	12:46	12:51	12:56	1:04	1:11	1:15	1:29	1:40	1:44	
1:00	1:10	1:16	1:21	1:26	1:34	1:41	1:45	1:59	2:10	2:14	
1:30	1:40	1:46	1:51	1:56	2:04	2:11	2:15	2:29	2:40	2:44	
2:00	2:10	2:16	2:21	2:26	2:34	2:41	2:45	2:59	3:12	3:16	
2:30	2:40	2:46	2:51	2:56	3:04	3:11	3:15	3:29	3:42	3:46	
3:00	3:10	3:16	3:21	3:26	3:34	3:41	3:45	3:59	4:12	4:16	
3:30	3:40	3:46	3:51	3:56	4:04	4:11	4:15	4:29	4:42	4:46	
3:59	4:09	4:15	4:20	4:25	4:33	4:40	4:44	4:58	5:11	5:15	
4:29	4:39	4:45	4:50	4:55	5:03	5:10	5:14	5:28	5:41	5:45	
4:59	5:09	5:15	5:20	5:24	5:32	5:39	5:43	5:57	6:11	6:15	
5:29	5:39	5:45	5:50	5:54	6:02	6:09	6:13	6:27	6:41	6:45	
5:59	6:09	6:15	6:20	6:24	6:32	6:39	6:43	6:57	7:11	7:15	
6:56	7:06	7:12	7:17	7:21	7:29	7:36	7:40	7:54	8:08	8:12	
7:52	8:01	8:07	8:12	8:16	8:23	8:30	8:33	8:47	8:59	9:03	
8:51	9:00	9:06	9:11	9:15	9:22	9:29	9:32	9:46	9:58	10:02	
9:48	9:57	10:03	10:08	10:12	10:19	10:26	10:29	10:43	10:55	10:59	
10:46	10:55	11:00	11:04	11:07	11:14	11:20	11:23	11:37	11:49	11:53	
11:43	11:51	11:55	11:59	12:02	12:09	12:14	12:17	12:30	12:41	12:44	
12:39	12:46	12:50	12:54	12:57	1:03	1:08	1:10	1:23	1:32	1:35	
1:26	1:33	1:37									

NORTHBOUND SATURDAYS

	Reno & Las Vegas Blvd.	Tropicana	Spring Mtn. (Sands) & Las Vegas Blvd.	Sahara	Charleston	Washington	Lake Mead Blvd.	Cheyenne	Craig	Ann	Elkhorn & Aliante Pkwy.
	(K)	(J)	(I)	(H)	(G)	(F)	(E)	(D)	(C)	(B)	(A)
4:53	4:56	5:05	5:15	5:18	5:23	5:29	5:33	5:37	5:42	5:48	
5:49	5:52	6:02	6:12	6:15	6:20	6:26	6:31	6:36	6:41	6:47	
6:45	6:49	6:59	7:09	7:13	7:19	7:26	7:31	7:36	7:41	7:48	
7:14	7:18	7:29	7:39	7:43	7:49	7:56	8:01	8:06	8:11	8:18	
7:45	7:49	8:00	8:10	8:14	8:20	8:27	8:32	8:37	8:42	8:49	
8:16	8:20	8:31	8:41	8:45	8:51	8:58	9:03	9:08	9:13	9:20	
8:47	8:51	9:02	9:12	9:16	9:22	9:29	9:34	9:39	9:44	9:51	
9:17	9:21	9:32	9:42	9:46	9:52	9:59	10:04	10:09	10:14	10:21	
9:48	9:52	10:03	10:13	10:17	10:23	10:30	10:35	10:40	10:45	10:52	
10:18	10:22	10:33	10:43	10:47	10:53	11:00	11:05	11:10	11:15	11:22	
10:41	10:45	10:57	11:08	11:12	11:19	11:26	11:31	11:37	11:42	11:49	
11:06	11:10	11:22	11:33	11:37	11:44	11:51	11:56	12:02	12:07	12:14	
11:35	11:39	11:51	12:02	12:06	12:13	12:20	12:25	12:31	12:36	12:43	
12:05	12:09	12:21	12:32	12:36	12:43	12:50	12:55	1:01	1:06	1:13	
12:34	12:38	12:50	1:01	1:06	1:13	1:21	1:26	1:32	1:38	1:45	
1:04	1:08	1:20	1:31	1:36	1:43	1:51	1:56	2:02	2:08	2:15	
1:32	1:36	1:49	2:01	2:06	2:13	2:21	2:26	2:32	2:38	2:45	
2:02	2:06	2:19	2:31	2:36	2:43	2:51	2:56	3:02	3:08	3:15	
2:32	2:36	2:49	3:01	3:06	3:13	3:21	3:26	3:32	3:38	3:45	
3:00	3:04	3:19	3:31	3:36	3:43	3:51	3:56	4:02	4:08	4:15	
3:30	3:34	3:49	4:01	4:06	4:13	4:21	4:26	4:32	4:38	4:45	
4:00	4:04	4:19	4:31	4:36	4:43	4:51	4:56	5:02	5:08	5:15	
4:30	4:34	4:49	5:01	5:06	5:13	5:21	5:26	5:32	5:38	5:45	
5:00	5:04	5:19	5:31	5:36	5:43	5:51	5:56	6:02	6:08	6:15	
5:28	5:32	5:47	5:59	6:04	6:11	6:19	6:24	6:30	6:35	6:42	
5:58	6:02	6:17	6:29	6:33	6:40	6:47	6:51	6:57	7:02	7:09	
6:28	6:32	6:45	6:56	7:00	7:07	7:14	7:19	7:24	7:29	7:36	
6:58	7:02	7:15	7:26	7:30	7:37	7:44	7:49	7:54	7:59	8:06	
7:28	7:32	7:45	7:56	8:00	8:07	8:14	8:19	8:24	8:29	8:36	
8:26	8:30	8:43	8:54	8:58	9:05	9:12	9:17	9:22	9:27	9:34	
9:26	9:30	9:43	9:55	9:58	10:04	10:11	10:15	10:20	10:25	10:31	
10:26	10:30	10:43	10:55	10:58	11:04	11:11	11:15	11:20	11:25	11:31	
11:25	11:29	11:42	11:54	11:57	12:02	12:08	12:12	12:16	12:21	12:27	
12:25	12:28	12:41	12:52	12:55	1:00	1:06	1:10	1:14	1:19	1:25	

NOTE: ■ Trip begins at the stop on SB Aliante at Nature Park six minutes before time shown.

NOTA: El viaje comienza en la parada Aliante hacia el sur en Nature Park seis minutos antes del horario indicado.

NOTE: □ Trip ends at the bus stop on SB Las Vegas Blvd. alongside Luxor. Trip does not serve the layover on Reno.

NOTA: El viaje finaliza en la parada del autobús en Las Vegas Blvd. en dirección sur a lo largo de Luxor. El viaje no pasa por la escala en Reno.

NOTE: ■ From Simmons and Craig, bus will travel west along Craig to Decatur, where customers may transfer to Route 103 to continue south.

NOTA: Desde Simmons y Craig, el autobús se dirige al oeste a lo largo de Craig hacia Decatur, en donde los clientes pueden transferirse a la Ruta 103 para continuar hacia el sur.

NOTICE: This route will operate a modified schedule and routing during Formula 1 (F1) race week and related bridge construction. Additional routing and scheduling adjustments for race-related construction may occur. Please visit rtcsonv.com, rideRTC, or Transit App for more information. **AVISO:** Esta ruta operará con un horario y una ruta modificados durante la semana de carreras de Fórmula 1 (F1) y la construcción de puentes relacionados. Es posible que se realicen ajustes adicionales de ruta y programación para construcciones relacionadas con la carrera. Visite rtcsonv.com, rideRTC o la aplicación Transit para obtener más información.

SEE MAP ON PAGE 99
Ver mapa en la página 99

SOUTHBOUND SUNDAYS

	Elkhorn & Aliante Pkwy.	Ann	Craig	Cheyenne	Lake Mead Blvd.	Washington	Charleston	Sahara	Sands (Spring Mtn.) & Las Vegas Blvd.	Tropicana	Reno & Las Vegas Blvd.
	(A)	(B)	(C)	(D)	(E)	(F)	(G)	(H)	(I)	(J)	(K)
5:07	5:11	5:15	5:19	5:26	5:31	5:34	5:45	5:53	5:56		
5:44	5:52	5:57	6:01	6:05	6:12	6:18	6:21	6:32	6:40	6:44	
6:37	6:46	6:52	6:57	7:01	7:09	7:15	7:19	7:31	7:40	7:44	
7:33	7:43	7:49	7:54	7:58	8:06	8:13	8:17	8:30	8:40	8:44	
8:33	8:43	8:49	8:54	8:58	9:06	9:13	9:17	9:30	9:40	9:44	
9:31	9:41	9:47	9:52	9:56	10:04	10:12	10:16	10:30	10:40	10:44	
10:31	10:41	10:47	10:52	10:56	11:04	11:12	11:16	11:30	11:40	11:44	
11:31	11:41	11:47	11:52	11:56	12:04	12:12	12:16	12:30	12:40	12:44	
12:31	12:41	12:47	12:52	12:56	1:04	1:12	1:16	1:30	1:40	1:44	
1:29	1:39	1:45	1:50	1:55	2:03	2:10	2:14	2:28	2:40	2:44	
2:29	2:39	2:45	2:50	2:55	3:03	3:10	3:14	3:28	3:40	3:44	
3:29	3:39	3:45	3:50	3:55	4:03	4:10	4:14	4:28	4:40	4:44	
4:29	4:39	4:45	4:50	4:55	5:03	5:10	5:14	5:28	5:40	5:44	
5:29	5:39	5:44	5:49	5:54	6:01	6:08	6:12	6:26	6:37	6:41	
6:27	6:37	6:42	6:47	6:52	6:59	7:06	7:10	7:24	7:35	7:39	
7:06	7:15	7:20	7:25	7:29	7:36	7:42	7:45	7:58	8:08	8:12	
7:56	8:05	8:10	8:15	8:19	8:26	8:32	8:35	8:48	8:58	9:02	
8:46	8:55	9:00	9:05	9:09	9:16	9:22	9:25	9:38	9:48	9:52	
9:46	9:55	10:00	10:04	10:08	10:15	10:21	10:24	10:36	10:46	10:50	
10:45	10:53	10:58	11:02	11:06	11:13	11:19	11:22	11:34	11:44	11:48	
11:43	11:51	11:55	11:59	12:02	12:09	12:14	12:17	12:28	12:37	12:40	
12:39	12:46	12:50	12:54	12:57	1:03	1:08	1:10	1:21	1:29	1:32	
1:26	1:33	1:37									

NORTHBOUND SUNDAYS

	Reno & Las Vegas Blvd.	Tropicana	Spring Mtn. (Sands) & Las Vegas Blvd.	Sahara	Charleston	Washington	Lake Mead Blvd.	Cheyenne	Craig	Ann	Elkhorn & Aliante Pkwy.
	(K)	(J)	(I)	(H)	(G)	(F)	(E)	(D)	(C)	(B)	(A)
4:38	4:41	4:50	5:00	5:03	5:08	5:14	5:18	5:22	5:27	5:33	
5:29	5:32	5:41	5:51	5:54	5:59	6:05	6:09	6:13	6:18	6:24	
6:18	6:22	6:32	6:42	6:45	6:51	6:58	7:03	7:08	7:13	7:20	
7:11	7:15	7:26	7:36	7:40	7:47	7:54	7:59	8:05	8:10	8:17	
8:11	8:15	8:26	8:36	8:40	8:47	8:54	8:59	9:05	9:10	9:17	
9:09	9:13	9:24	9:34	9:38	9:45	9:52	9:57	10:03	10:08	10:15	
10:09	10:13	10:24	10:34	10:38	10:45	10:52	10:57	11:03	11:08	11:15	
11:09	11:13	11:24	11:34	11:38	11:45	11:52	11:57	12:03	12:08	12:15	
12:07	12:11	12:23	12:34	12:38	12:45	12:52	12:57	1:03	1:08	1:15	
1:03	1:07	1:20	1:32	1:37	1:44	1:52	1:57	2:03	2:08	2:15	
2:03	2:07	2:20	2:32	2:37	2:44	2:52	2:57	3:03	3:08	3:15	
3:01	3:06	3:20	3:32	3:37	3:44	3:52	3:57	4:03	4:08	4:15	
4:01	4:06	4:20	4:32	4:37	4:44	4:52	4:57	5:03	5:08	5:15	
4:59	5:04	5:18	5:30	5:35	5:42	5:50	5:55	6:01	6:06	6:13	
5:45	5:49	6:02	6:13	6:17	6:24	6:31	6:35	6:41	6:46	6:53	
6:26	6:30	6:43	6:54	6:58	7:05	7:12	7:16	7:22	7:27	7:34	
7:26	7:30	7:43	7:54	7:58	8:04	8:11	8:15	8:20	8:25	8:32	
8:26	8:30	8:43	8:54	8:58	9:04	9:11	9:15	9:20	9:25	9:32	
9:26	9:30	9:43	9:55	9:58	10:04	10:11	10:15	10:20	10:25	10:31	
10:26	10:30	10:43	10:55	10:58	11:04	11:11	11:15	11:20	11:25	11:31	
11:25	11:29	11:42	11:54	11:57	12:02	12:08	12:12	12:16	12:21	12:27	
12:25	12:28	12:40	12:50	12:53	12:58	1:04	1:08	1:12	1:17	1:23	

NOTE: Trip begins at the stop on SB Aliante at Nature Park six minutes before time shown.

NOTA: El viaje comienza en la parada Aliante hacia el sur en Nature Park seis minutos antes del horario indicado.

NOTE: Trip ends at the bus stop on SB Las Vegas Blvd. alongside Luxor. Trip does not serve the layover on Reno.

NOTA: El viaje finaliza en la parada del autobús en Las Vegas Blvd. en dirección sur a lo largo de Luxor. El viaje no pasa por la escala en Reno.

NOTE: From Simmons and Craig, bus will travel west along Craig to Decatur, where customers may transfer to Route 103 to continue south.

NOTA: Desde Simmons y Craig, el autobús se dirige al oeste a lo largo de Craig hacia Decatur, en donde los clientes pueden transferirse a la Ruta 103 para continuar hacia el sur.

NOTICE: This route will operate a modified schedule and routing during Formula 1 (F1) race week and related bridge construction. Additional routing and scheduling adjustments for race-related construction may occur. Please visit [rtcnsnv.com](https://www.rtcnsnv.com), rideRTC, or Transit App for more information. **AVISO:** Esta ruta operará con un horario y una ruta modificados durante la semana de carreras de Fórmula 1 (F1) y la construcción de puentes relacionados. Es posible que se realicen ajustes adicionales de ruta y programación para construcciones relacionadas con la carrera. Visite [rtcnsnv.com](https://www.rtcnsnv.com), rideRTC o la aplicación Transit para obtener más información.

SEE MAP ON PAGE 99

Ver mapa en la página 99

120 Fort Apache/Rampart | Weekdays

SOUTHBOUND WEEKDAYS

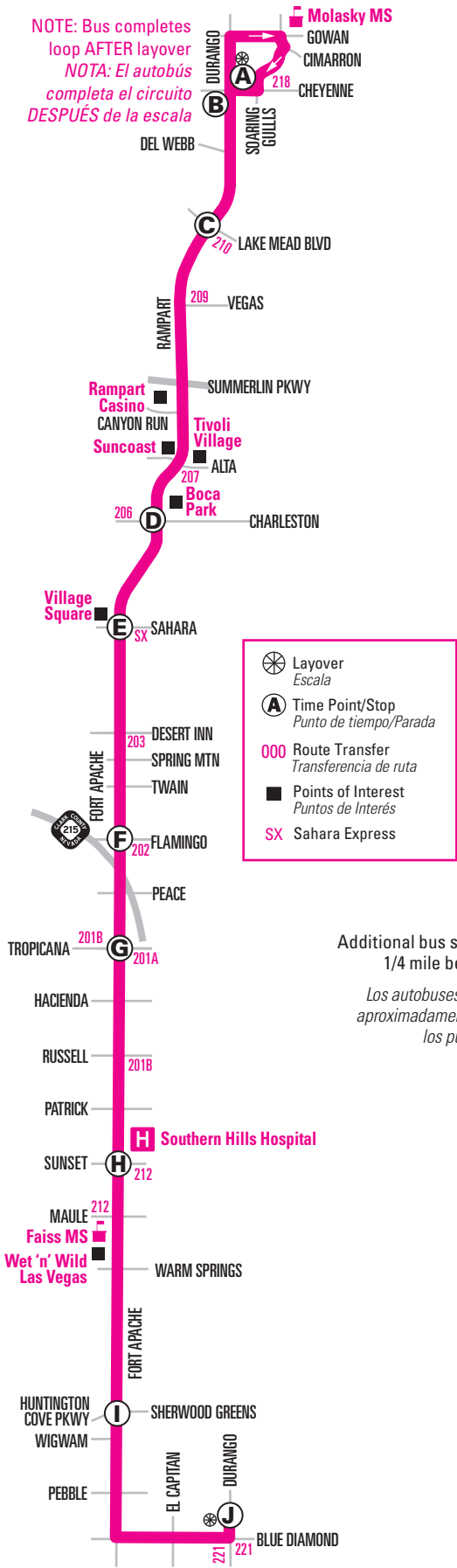
(A)	(B)	(C)	(D)	(E)	(F)	(G)	(H)	(I)	(J)
Durango & Cheyenne (before loop)	Rampart & Cheyenne (after loop)	Lake Mead Blvd.	Charleston	Sahara	Flamingo	Tropicana	Sunset	Huntington Cove (Sherwood Greens)	Durango & Blue Diamond
4:25	4:32	4:35	4:43	4:46	4:52	4:55	5:01	5:06	5:11
5:18	5:25	5:29	5:37	5:41	5:48	5:51	5:57	6:02	6:08
6:04	6:11	6:15	6:24	6:28	6:36	6:40	6:47	6:52	6:59
6:34	6:41	6:45	6:54	6:58	7:06	7:10	7:17	7:22	7:29
7:03	7:11	7:15	7:24	7:28	7:36	7:40	7:48	7:54	8:01
7:33	7:41	7:45	7:54	7:58	8:06	8:10	8:18	8:24	8:31
8:03	8:11	8:15	8:24	8:28	8:36	8:40	8:48	8:54	9:01
8:33	8:41	8:45	8:54	8:58	9:06	9:10	9:18	9:24	9:31
9:03	9:11	9:15	9:24	9:28	9:36	9:40	9:48	9:54	10:01
9:33	9:41	9:45	9:54	9:58	10:06	10:10	10:18	10:24	10:31
10:03	10:11	10:15	10:24	10:28	10:36	10:40	10:48	10:54	11:01
10:33	10:41	10:45	10:54	10:58	11:06	11:10	11:18	11:24	11:31
11:03	11:11	11:15	11:24	11:28	11:36	11:40	11:48	11:54	12:01
11:33	11:41	11:45	11:54	11:58	12:06	12:10	12:18	12:24	12:31
12:03	12:11	12:15	12:24	12:28	12:36	12:40	12:48	12:54	1:01
12:33	12:41	12:45	12:54	12:58	1:06	1:10	1:18	1:24	1:31
1:03	1:11	1:15	1:24	1:28	1:36	1:40	1:48	1:54	2:01
1:33	1:41	1:45	1:54	1:58	2:06	2:10	2:18	2:24	2:31
2:03	2:11	2:15	2:24	2:28	2:36	2:40	2:48	2:54	3:01
2:31	2:39	2:43	2:53	2:58	3:06	3:10	3:18	3:24	3:32
3:01	3:09	3:13	3:23	3:28	3:36	3:40	3:48	3:54	4:02
3:31	3:39	3:43	3:53	3:58	4:06	4:10	4:18	4:24	4:32
4:01	4:09	4:13	4:23	4:28	4:36	4:40	4:48	4:54	5:02
4:31	4:39	4:43	4:53	4:58	5:06	5:10	5:18	5:24	5:32
5:01	5:09	5:13	5:23	5:28	5:36	5:40	5:48	5:54	6:02
5:32	5:40	5:44	5:54	5:58	6:06	6:10	6:18	6:24	6:31
6:02	6:10	6:14	6:24	6:28	6:36	6:40	6:48	6:54	7:01
6:32	6:40	6:44	6:54	6:58	7:06	7:10	7:18	7:24	7:31
7:02	7:10	7:14	7:24	7:28	7:36	7:40	7:48	7:54	8:01
7:52	8:00	8:04	8:13	8:17	8:24	8:27	8:34	8:40	8:46
8:52	9:00	9:04	9:13	9:17	9:24	9:27	9:34	9:40	9:46
9:52	9:59	10:03	10:12	10:15	10:22	10:25	10:31	10:36	10:42
10:52	10:59	11:03	11:12	11:15	11:22	11:25	11:31	11:36	11:42
11:52	11:58	12:01	12:09	12:12	12:18	12:21	12:27	12:32	12:38
12:52	12:58	1:01	1:09	1:12	1:18	1:21	1:27	1:32	1:38

NORTHBOUND WEEKDAYS

(J)	(I)	(H)	(G)	(F)	(E)	(D)	(C)	(A)
Durango & Blue Diamond	Sherwood Greens (Huntington Cove)	Sunset	Tropicana	Flamingo	Sahara	Charleston	Lake Mead Blvd.	Durango & Cheyenne (before loop)
4:12	4:18	4:23	4:30	4:33	4:39	4:42	4:49	4:52
5:04	5:10	5:16	5:23	5:26	5:33	5:37	5:45	5:48
5:33	5:39	5:46	5:53	5:56	6:04	6:08	6:16	6:19
6:00	6:07	6:14	6:22	6:25	6:33	6:37	6:46	6:49
6:30	6:37	6:44	6:52	6:55	7:03	7:07	7:16	7:19
7:00	7:07	7:14	7:22	7:25	7:33	7:37	7:46	7:49
7:28	7:36	7:43	7:51	7:55	8:03	8:07	8:16	8:19
7:59	8:06	8:13	8:21	8:25	8:33	8:37	8:46	8:49
8:29	8:36	8:43	8:51	8:55	9:03	9:07	9:16	9:19
8:57	9:04	9:12	9:21	9:25	9:33	9:37	9:46	9:49
9:27	9:34	9:42	9:51	9:55	10:03	10:07	10:16	10:19
9:57	10:04	10:12	10:21	10:25	10:33	10:37	10:46	10:49
10:27	10:34	10:42	10:51	10:55	11:03	11:07	11:16	11:19
10:57	11:04	11:12	11:21	11:25	11:33	11:37	11:46	11:49
11:27	11:34	11:42	11:51	11:55	12:03	12:07	12:16	12:19
11:57	12:04	12:12	12:21	12:25	12:33	12:37	12:46	12:49
12:27	12:34	12:42	12:51	12:55	1:03	1:07	1:16	1:19
12:57	1:04	1:12	1:21	1:25	1:33	1:37	1:46	1:49
1:27	1:34	1:42	1:51	1:55	2:03	2:07	2:16	2:19
1:57	2:04	2:12	2:21	2:25	2:33	2:37	2:46	2:50
2:27	2:34	2:42	2:51	2:55	3:03	3:07	3:17	3:20
2:57	3:04	3:12	3:21	3:25	3:33	3:37	3:47	3:50
3:27	3:34	3:42	3:51	3:55	4:03	4:07	4:17	4:20
3:57	4:04	4:12	4:21	4:25	4:33	4:37	4:47	4:50
4:27	4:34	4:42	4:51	4:55	5:03	5:07	5:17	5:20
4:57	5:04	5:12	5:21	5:25	5:33	5:37	5:47	5:50
5:29	5:36	5:43	5:51	5:55	6:03	6:07	6:16	6:19
5:59	6:06	6:13	6:21	6:25	6:33	6:37	6:46	6:49
6:27	6:34	6:41	6:49	6:53	7:01	7:05	7:14	7:17
6:54	7:01	7:08	7:16	7:20	7:27	7:31	7:40	7:43
7:25	7:31	7:38	7:45	7:49	7:56	8:00	8:08	8:11
7:57	8:03	8:10	8:17	8:21	8:28	8:32	8:40	8:43
8:56	9:02	9:09	9:16	9:20	9:27	9:31	9:39	9:42
9:56	10:02	10:09	10:16	10:20	10:27	10:31	10:39	10:42
10:54	11:00	11:06	11:14	11:17	11:24	11:28	11:36	11:39
11:54	12:00	12:06	12:14	12:17	12:24	12:28	12:36	12:39
12:54	12:59	1:05	1:12	1:15	1:21	1:24	1:31	1:33

120 Fort Apache/Rampart

NOTE: Bus completes loop AFTER layover
 NOTA: El autobús completa el circuito DESPUÉS de la escala



Additional bus stops approximately every 1/4 mile between time points.

Los autobuses adicionales se detienen aproximadamente cada 1/4 de milla entre los puntos de horario.

120

120 Fort Apache/Rampart | Saturdays

SOUTHBOUND SATURDAYS

(A)	(B)	(C)	(D)	(E)	(F)	(G)	(H)	(I)	(J)
Durango & Cheyenne (before loop)	Rampart & Cheyenne (after loop)	Lake Mead Blvd.	Charleston	Sahara	Flamingo	Tropicana	Sunset	Huntington Cove (Sherwood Greens)	Durango & Blue Diamond
4:21	4:28	4:31	4:38	4:41	4:47	4:50	4:56	5:01	5:06
5:13	5:20	5:24	5:32	5:36	5:43	5:46	5:52	5:57	6:03
6:04	6:11	6:15	6:24	6:28	6:35	6:39	6:45	6:50	6:56
6:54	7:01	7:05	7:14	7:18	7:25	7:29	7:35	7:40	7:46
7:23	7:30	7:34	7:44	7:48	7:56	8:00	8:07	8:13	8:20
7:53	8:00	8:04	8:14	8:18	8:26	8:30	8:37	8:43	8:50
8:23	8:30	8:34	8:44	8:48	8:56	9:00	9:07	9:13	9:20
8:53	9:00	9:04	9:14	9:18	9:26	9:30	9:37	9:43	9:50
9:23	9:30	9:34	9:44	9:48	9:56	10:00	10:07	10:13	10:20
9:53	10:00	10:04	10:14	10:18	10:26	10:30	10:37	10:43	10:50
10:23	10:30	10:34	10:44	10:48	10:56	11:00	11:07	11:13	11:20
10:53	11:00	11:04	11:14	11:18	11:26	11:30	11:37	11:43	11:50
11:23	11:30	11:34	11:44	11:48	11:56	12:00	12:07	12:13	12:20
11:53	12:00	12:04	12:14	12:18	12:26	12:30	12:37	12:43	12:50
12:23	12:30	12:34	12:44	12:48	12:56	1:00	1:07	1:13	1:20
12:52	1:00	1:04	1:14	1:18	1:26	1:30	1:38	1:44	1:51
1:22	1:30	1:34	1:44	1:48	1:56	2:00	2:08	2:14	2:21
1:52	2:00	2:04	2:14	2:18	2:26	2:30	2:38	2:44	2:51
2:22	2:30	2:34	2:44	2:48	2:56	3:00	3:08	3:14	3:21
2:52	3:00	3:04	3:14	3:18	3:26	3:30	3:38	3:44	3:51
3:22	3:30	3:34	3:44	3:48	3:56	4:00	4:08	4:14	4:21
3:52	4:00	4:04	4:14	4:18	4:26	4:30	4:38	4:44	4:51
4:22	4:30	4:34	4:44	4:48	4:56	5:00	5:08	5:14	5:21
4:52	5:00	5:04	5:14	5:18	5:26	5:30	5:38	5:44	5:51
5:22	5:30	5:34	5:43	5:47	5:55	5:58	6:05	6:11	6:18
5:52	6:00	6:04	6:13	6:17	6:25	6:28	6:35	6:41	6:48
6:52	7:00	7:04	7:13	7:17	7:25	7:28	7:35	7:41	7:48
7:52	8:00	8:04	8:13	8:17	8:24	8:27	8:34	8:40	8:46
8:52	9:00	9:04	9:13	9:17	9:24	9:27	9:34	9:40	9:46
9:52	9:59	10:03	10:12	10:15	10:22	10:25	10:31	10:36	10:42
10:52	10:59	11:03	11:12	11:15	11:22	11:25	11:31	11:36	11:42
11:52	11:58	12:01	12:09	12:12	12:18	12:21	12:27	12:32	12:38
12:52	12:58	1:01	1:09	1:12	1:18	1:21	1:27	1:32	1:38

NORTHBOUND SATURDAYS

(J)	(I)	(H)	(G)	(F)	(E)	(D)	(C)	(A)
Durango & Blue Diamond	Sherwood Greens (Huntington Cove)	Sunset	Tropicana	Flamingo	Sahara	Charleston	Lake Mead Blvd.	Durango & Cheyenne (before loop)
4:20	4:26	4:31	4:37	4:40	4:46	4:49	4:56	4:59
5:17	5:23	5:29	5:36	5:39	5:46	5:49	5:56	5:59
6:10	6:17	6:24	6:32	6:36	6:44	6:48	6:56	6:59
6:50	6:57	7:04	7:12	7:16	7:24	7:28	7:36	7:39
7:20	7:27	7:34	7:42	7:46	7:54	7:58	8:06	8:09
7:50	7:57	8:04	8:12	8:16	8:24	8:28	8:36	8:39
8:18	8:25	8:33	8:42	8:46	8:54	8:58	9:07	9:10
8:48	8:55	9:03	9:12	9:16	9:24	9:28	9:37	9:40
9:18	9:25	9:33	9:42	9:46	9:54	9:58	10:07	10:10
9:48	9:55	10:03	10:12	10:16	10:24	10:28	10:37	10:40
10:18	10:25	10:33	10:42	10:46	10:54	10:58	11:07	11:10
10:48	10:55	11:03	11:12	11:16	11:24	11:28	11:37	11:40
11:18	11:25	11:33	11:42	11:46	11:54	11:58	12:07	12:10
11:48	11:55	12:03	12:12	12:16	12:24	12:28	12:37	12:40
12:18	12:25	12:33	12:42	12:46	12:54	12:58	1:07	1:10
12:48	12:55	1:03	1:12	1:16	1:24	1:28	1:37	1:40
1:18	1:25	1:33	1:42	1:46	1:54	1:58	2:07	2:10
1:48	1:55	2:03	2:12	2:16	2:24	2:28	2:37	2:40
2:18	2:25	2:33	2:42	2:46	2:54	2:58	3:07	3:10
2:48	2:55	3:03	3:12	3:16	3:24	3:28	3:37	3:40
3:18	3:25	3:33	3:42	3:46	3:54	3:58	4:07	4:10
3:48	3:55	4:03	4:12	4:16	4:24	4:28	4:37	4:40
4:18	4:25	4:33	4:42	4:46	4:54	4:58	5:07	5:10
4:48	4:55	5:03	5:12	5:16	5:24	5:28	5:37	5:40
5:18	5:25	5:33	5:42	5:46	5:54	5:58	6:07	6:10
5:48	5:55	6:03	6:12	6:16	6:24	6:28	6:37	6:40
6:18	6:25	6:33	6:42	6:46	6:54	6:58	7:07	7:10
6:48	6:55	7:03	7:12	7:16	7:24	7:28	7:37	7:40
7:19	7:26	7:33	7:41	7:45	7:53	7:57	8:05	8:08
7:58	8:04	8:11	8:18	8:22	8:29	8:33	8:41	8:44
8:57	9:03	9:10	9:17	9:21	9:28	9:32	9:40	9:43
9:57	10:03	10:10	10:17	10:21	10:28	10:32	10:40	10:43
10:54	11:00	11:06	11:14	11:17	11:24	11:28	11:36	11:39
11:54	12:00	12:06	12:14	12:17	12:24	12:28	12:36	12:39
12:54	12:59	1:05	1:12	1:15	1:21	1:24	1:31	1:33

SEE MAP ON PAGE 103
Ver mapa en la página 103

120 Fort Apache/Rampart | Sundays

SOUTHBOUND SUNDAYS

(A)	(B)	(C)	(D)	(E)	(F)	(G)	(H)	(I)	(J)
Durango & Cheyenne (before loop)	Rampart & Cheyenne (after loop)	Lake Mead Blvd.	Charleston	Sahara	Flamingo	Tropicana	Sunset	Huntington Cove (Sherwood Greens)	Durango & Blue Diamond
5:09	5:15	5:18	5:26	5:29	5:35	5:38	5:43	5:48	5:53
6:04	6:11	6:15	6:23	6:27	6:34	6:37	6:43	6:48	6:53
7:01	7:08	7:12	7:21	7:25	7:32	7:36	7:43	7:48	7:54
8:01	8:08	8:12	8:21	8:25	8:32	8:36	8:43	8:48	8:54
9:00	9:08	9:12	9:21	9:25	9:32	9:36	9:43	9:48	9:54
10:00	10:08	10:12	10:21	10:25	10:32	10:36	10:43	10:48	10:54
10:47	10:55	10:59	11:09	11:13	11:21	11:25	11:32	11:38	11:45
11:35	11:43	11:47	11:57	12:01	12:09	12:13	12:20	12:26	12:33
12:35	12:43	12:47	12:57	1:01	1:09	1:13	1:20	1:26	1:33
1:35	1:43	1:47	1:57	2:01	2:09	2:13	2:20	2:26	2:33
2:35	2:43	2:47	2:57	3:01	3:09	3:13	3:20	3:26	3:33
3:35	3:43	3:47	3:57	4:01	4:09	4:13	4:20	4:26	4:33
4:25	4:33	4:37	4:47	4:51	4:59	5:03	5:10	5:16	5:23
5:25	5:33	5:37	5:47	5:51	5:59	6:03	6:10	6:16	6:23
6:25	6:33	6:37	6:47	6:51	6:59	7:03	7:10	7:16	7:23
7:10	7:18	7:22	7:32	7:36	7:44	7:48	7:55	8:01	8:08
7:53	8:00	8:04	8:13	8:17	8:24	8:28	8:34	8:39	8:45
8:52	8:59	9:03	9:12	9:16	9:23	9:27	9:33	9:38	9:44
9:52	9:59	10:03	10:12	10:15	10:22	10:25	10:31	10:36	10:42
10:52	10:59	11:03	11:12	11:15	11:22	11:25	11:31	11:36	11:42
11:52	11:58	12:01	12:09	12:12	12:18	12:21	12:27	12:32	12:38
12:52	12:58	1:01	1:09	1:12	1:18	1:21	1:27	1:32	1:38

SEE MAP ON PAGE 103
Ver mapa en la página 103

NORTHBOUND SUNDAYS

(J)	(I)	(H)	(G)	(F)	(E)	(D)	(C)	(A)
Durango & Blue Diamond	Sherwood Greens (Huntington Cove)	Sunset	Tropicana	Flamingo	Sahara	Charleston	Lake Mead Blvd.	Durango & Cheyenne (before loop)
4:20	4:26	4:31	4:37	4:40	4:46	4:49	4:55	4:58
5:10	5:16	5:22	5:29	5:32	5:39	5:42	5:49	5:52
6:03	6:10	6:17	6:25	6:29	6:36	6:40	6:48	6:51
7:03	7:10	7:17	7:25	7:29	7:36	7:40	7:48	7:51
8:03	8:10	8:17	8:25	8:29	8:36	8:40	8:48	8:51
9:03	9:10	9:17	9:25	9:29	9:36	9:40	9:48	9:51
9:45	9:52	10:00	10:08	10:12	10:20	10:24	10:33	10:36
10:25	10:32	10:40	10:48	10:52	11:00	11:04	11:13	11:16
11:20	11:27	11:35	11:43	11:47	11:55	11:59	12:08	12:11
12:20	12:27	12:35	12:43	12:47	12:55	12:59	1:08	1:11
1:20	1:27	1:35	1:44	1:48	1:56	2:00	2:10	2:13
2:20	2:27	2:35	2:44	2:48	2:56	3:00	3:10	3:13
3:10	3:17	3:24	3:32	3:36	3:44	3:48	3:57	4:00
4:10	4:17	4:24	4:32	4:36	4:44	4:48	4:57	5:00
5:10	5:17	5:24	5:32	5:36	5:44	5:48	5:57	6:00
6:10	6:17	6:24	6:32	6:36	6:44	6:48	6:57	7:00
6:58	7:04	7:11	7:18	7:22	7:29	7:33	7:41	7:44
7:57	8:03	8:10	8:17	8:21	8:28	8:32	8:40	8:43
8:55	9:01	9:08	9:15	9:19	9:26	9:30	9:38	9:41
9:55	10:01	10:08	10:15	10:19	10:26	10:30	10:38	10:41
10:54	11:00	11:06	11:14	11:17	11:24	11:28	11:36	11:39
11:54	12:00	12:06	12:14	12:17	12:24	12:28	12:36	12:39
12:54	12:59	1:05	1:12	1:15	1:21	1:24	1:31	1:33



121 Durango/Buffalo | Weekdays

SOUTHBOUND WEEKDAYS

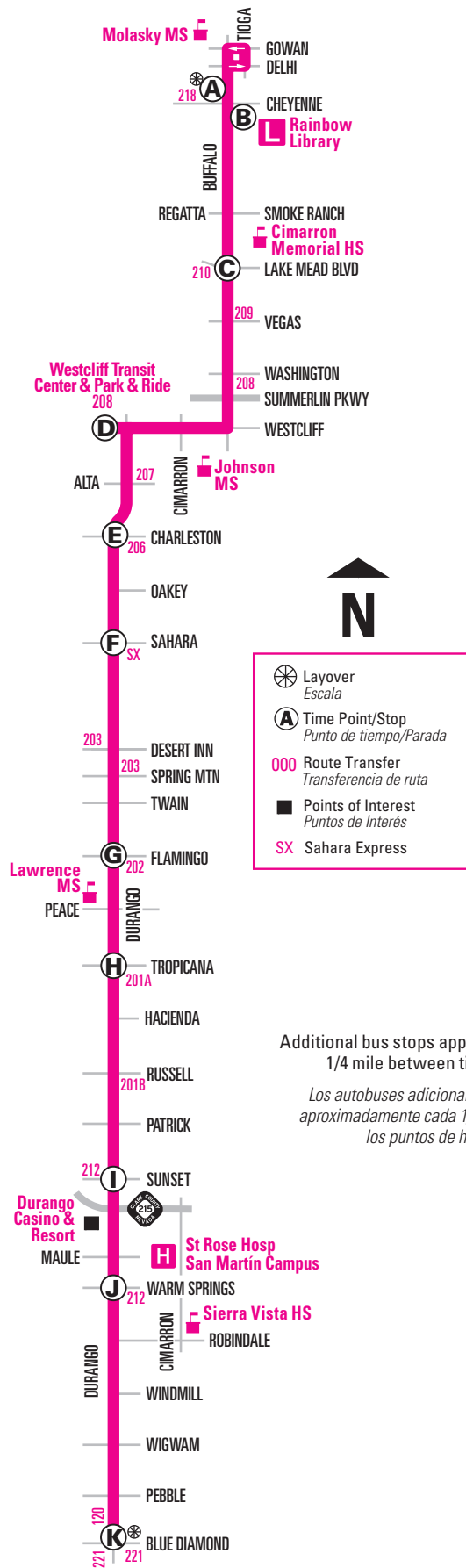
	(A) Buffalo & Cheyenne (after loop)	(C) Lake Mead Blvd.	(D) Westcliff Transit Center	(E) Charleston	(F) Sahara	(G) Flamingo	(H) Tropicana	(I) Sunset	(J) Warm Springs	(K) Durango & Blue Diamond
4:18	4:22	4:30	4:33	4:36	4:42	4:45	4:50	4:53	4:58	
5:03	5:07	5:15	5:18	5:21	5:28	5:32	5:37	5:41	5:46	
5:31	5:35	5:43	5:47	5:50	5:57	6:01	6:06	6:10	6:16	
5:58	6:03	6:12	6:16	6:19	6:27	6:31	6:36	6:40	6:46	
6:26	6:32	6:41	6:45	6:48	6:57	7:01	7:06	7:10	7:16	
6:54	7:00	7:09	7:13	7:16	7:25	7:29	7:35	7:39	7:45	
7:24	7:30	7:39	7:43	7:46	7:55	7:59	8:05	8:09	8:15	
7:54	8:00	8:09	8:13	8:16	8:25	8:29	8:35	8:39	8:45	
8:24	8:30	8:39	8:43	8:46	8:55	8:59	9:05	9:09	9:15	
8:54	9:00	9:09	9:13	9:16	9:25	9:29	9:35	9:39	9:45	
9:24	9:30	9:39	9:43	9:46	9:55	9:59	10:05	10:09	10:15	
9:54	10:00	10:09	10:13	10:16	10:25	10:29	10:35	10:39	10:45	
10:24	10:30	10:39	10:43	10:46	10:55	10:59	11:05	11:09	11:15	
10:54	11:00	11:09	11:13	11:16	11:25	11:29	11:35	11:39	11:45	
11:24	11:30	11:39	11:43	11:46	11:55	11:59	12:05	12:09	12:15	
11:54	12:00	12:09	12:13	12:16	12:25	12:29	12:35	12:39	12:45	
12:24	12:30	12:39	12:43	12:46	12:55	12:59	1:05	1:09	1:15	
12:54	1:00	1:09	1:13	1:16	1:25	1:29	1:35	1:39	1:45	
1:24	1:30	1:39	1:43	1:46	1:55	1:59	2:05	2:09	2:15	
1:53	1:59	2:09	2:13	2:17	2:26	2:30	2:36	2:41	2:47	
2:23	2:29	2:39	2:43	2:47	2:56	3:00	3:06	3:11	3:17	
2:53	2:59	3:09	3:13	3:17	3:26	3:30	3:36	3:41	3:47	
3:23	3:29	3:39	3:43	3:47	3:56	4:00	4:06	4:11	4:17	
3:53	3:59	4:09	4:13	4:17	4:26	4:30	4:36	4:41	4:47	
4:23	4:29	4:39	4:43	4:47	4:56	5:00	5:06	5:11	5:17	
4:53	4:59	5:09	5:13	5:17	5:26	5:30	5:36	5:41	5:47	
5:24	5:30	5:39	5:43	5:47	5:55	5:59	6:05	6:09	6:15	
5:54	6:00	6:09	6:13	6:17	6:25	6:29	6:35	6:39	6:45	
6:24	6:30	6:39	6:43	6:46	6:54	6:58	7:03	7:07	7:13	
6:59	7:05	7:14	7:18	7:21	7:29	7:33	7:38	7:42	7:48	
7:59	8:05	8:13	8:17	8:20	8:27	8:31	8:36	8:40	8:46	
8:59	9:05	9:13	9:17	9:20	9:27	9:31	9:36	9:40	9:46	
9:58	10:03	10:11	10:14	10:17	10:24	10:28	10:33	10:37	10:42	
10:58	11:03	11:11	11:14	11:17	11:24	11:28	11:33	11:37	11:42	
11:58	12:03	12:11	12:14	12:17	12:24	12:28	12:33	12:37	12:42	
12:58	1:03	1:11	1:14	1:17	1:23	1:26	1:30	1:33	1:38	

NOTE: Trip begins at the bus stop on SB Buffalo just south of Cheyenne.
 NOTA: El viaje comienza en la parada de autobús de Buffalo justo al sur de Cheyenne.

NORTHBOUND WEEKDAYS

	(K) Durango & Blue Diamond	(J) Warm Springs	(I) Sunset	(H) Tropicana	(G) Flamingo	(F) Sahara	(E) Charleston	(D) Westcliff Transit Center	(C) Lake Mead Blvd.	(B) Buffalo & Cheyenne (before loop)	(A) Buffalo & Cheyenne (after loop)
4:27	4:30	4:35	4:38	4:44	4:47	4:51	5:01	5:04	5:08		
5:18	5:24	5:27	5:32	5:36	5:43	5:46	5:50	6:00	6:03	6:08	
5:45	5:52	5:56	6:02	6:06	6:13	6:16	6:20	6:31	6:34	6:39	
6:14	6:21	6:25	6:31	6:35	6:43	6:46	6:51	7:03	7:06	7:11	
6:44	6:51	6:55	7:01	7:05	7:13	7:16	7:21	7:33	7:36	7:41	
7:13	7:20	7:24	7:30	7:34	7:43	7:46	7:51	8:03	8:06	8:11	
7:43	7:50	7:54	8:00	8:04	8:13	8:16	8:21	8:33	8:36	8:41	
8:13	8:20	8:24	8:30	8:34	8:43	8:46	8:51	9:03	9:06	9:11	
8:43	8:50	8:54	9:00	9:04	9:13	9:16	9:21	9:33	9:36	9:41	
9:13	9:20	9:24	9:30	9:34	9:43	9:46	9:51	10:03	10:06	10:11	
9:43	9:50	9:54	10:00	10:04	10:13	10:16	10:21	10:33	10:36	10:41	
10:13	10:20	10:24	10:30	10:34	10:43	10:46	10:51	11:03	11:06	11:11	
10:43	10:50	10:54	11:00	11:04	11:13	11:16	11:21	11:33	11:36	11:41	
11:13	11:20	11:24	11:30	11:34	11:43	11:46	11:51	12:03	12:06	12:11	
11:43	11:50	11:54	12:00	12:04	12:13	12:16	12:21	12:33	12:36	12:41	
12:13	12:20	12:24	12:30	12:34	12:43	12:46	12:51	1:03	1:06	1:11	
12:43	12:50	12:54	1:01	1:05	1:14	1:17	1:22	1:34	1:37	1:42	
1:13	1:20	1:24	1:31	1:35	1:44	1:47	1:52	2:04	2:07	2:12	
1:43	1:50	1:54	2:01	2:05	2:14	2:17	2:22	2:34	2:37	2:42	
2:13	2:20	2:24	2:31	2:35	2:45	2:48	2:53	3:05	3:08	3:13	
2:43	2:50	2:54	3:01	3:05	3:15	3:18	3:23	3:35	3:38	3:43	
3:13	3:20	3:24	3:31	3:35	3:45	3:48	3:53	4:05	4:08	4:13	
3:43	3:50	3:54	4:01	4:05	4:15	4:18	4:23	4:35	4:38	4:43	
4:13	4:20	4:24	4:31	4:35	4:45	4:48	4:53	5:05	5:08	5:13	
4:43	4:50	4:54	5:01	5:05	5:15	5:18	5:23	5:35	5:38	5:43	
5:13	5:20	5:24	5:31	5:35	5:45	5:48	5:53	6:05	6:08	6:13	
5:44	5:51	5:55	6:02	6:06	6:15	6:18	6:23	6:35	6:38	6:43	
6:15	6:22	6:26	6:32	6:36	6:44	6:47	6:52	7:03	7:06	7:11	
6:54	7:01	7:05	7:11	7:15	7:23	7:26	7:31	7:42	7:45	7:50	
7:54	8:01	8:05	8:11	8:15	8:23	8:26	8:31	8:42	8:45	8:50	
8:55	9:01	9:05	9:10	9:14	9:22	9:25	9:29	9:40	9:43	9:48	
9:55	10:01	10:05	10:10	10:14	10:21	10:24	10:28	10:38	10:41	10:45	
10:55	11:01	11:05	11:10	11:14	11:21	11:24	11:28	11:38	11:41	11:45	
11:54	12:00	12:04	12:09	12:13	12:20	12:23	12:27	12:37	12:40	12:44	
12:54	1:00	1:03	1:08	1:12	1:18	1:21	1:25	1:34	1:37		

121 Durango/Bufalo



Additional bus stops approximately every 1/4 mile between time points.

Los autobuses adicionales se detienen aproximadamente cada 1/4 de milla entre los puntos de horario.

121

121 Durango/Buffalo | Saturdays

SOUTHBOUND SATURDAYS

(A)	(C)	(D)	(E)	(F)	(G)	(H)	(I)	(J)	(K)
Buffalo & Cheyenne (after loop)	Lake Mead Blvd.	Westcliff Transit Center	Charleston	Sahara	Flamingo	Tropicana	Sunset	Warm Springs	Durango & Blue Diamond
4:25	4:29	4:37	4:40	4:43	4:49	4:52	4:57	5:00	5:05
5:23	5:27	5:35	5:38	5:41	5:48	5:52	5:57	6:00	6:05
6:18	6:23	6:31	6:35	6:38	6:46	6:50	6:55	6:59	7:05
7:15	7:21	7:30	7:34	7:37	7:45	7:49	7:55	7:59	8:05
8:15	8:21	8:30	8:34	8:37	8:45	8:49	8:55	8:59	9:05
9:15	9:21	9:30	9:34	9:37	9:45	9:49	9:55	9:59	10:05
10:15	10:21	10:30	10:34	10:37	10:45	10:49	10:55	10:59	11:05
11:15	11:21	11:30	11:34	11:37	11:45	11:49	11:55	11:59	12:05
12:11	12:17	12:27	12:31	12:35	12:44	12:48	12:54	12:59	1:05
1:11	1:17	1:27	1:31	1:35	1:44	1:48	1:54	1:59	2:05
2:11	2:17	2:27	2:31	2:35	2:44	2:48	2:54	2:59	3:05
3:11	3:17	3:27	3:31	3:35	3:44	3:48	3:54	3:59	4:05
4:11	4:17	4:27	4:31	4:35	4:44	4:48	4:54	4:59	5:05
5:11	5:17	5:27	5:31	5:35	5:44	5:48	5:54	5:59	6:05
6:11	6:17	6:26	6:30	6:33	6:41	6:45	6:51	6:55	7:01
7:00	7:06	7:15	7:19	7:22	7:30	7:34	7:39	7:43	7:49
8:00	8:06	8:14	8:18	8:21	8:28	8:32	8:37	8:41	8:47
9:00	9:06	9:14	9:18	9:21	9:28	9:32	9:37	9:41	9:47
9:58	10:03	10:11	10:14	10:17	10:24	10:28	10:33	10:37	10:42
10:58	11:03	11:11	11:14	11:17	11:24	11:28	11:33	11:37	11:42
11:58	12:03	12:11	12:14	12:17	12:24	12:28	12:33	12:37	12:42
12:58	1:03	1:11	1:14	1:17	1:23	1:26	1:30	1:33	1:38

NOTE: ■ Trip begins at the bus stop on SB Buffalo just south of Cheyenne.

NOTA: El viaje comienza en la parada de autobús de Buffalo justo al sur de Cheyenne.

SEE MAP ON PAGE 107
Ver mapa en la página 107

NORTHBOUND SATURDAYS

(K)	(J)	(I)	(H)	(G)	(F)	(E)	(D)	(C)	(B)	(A)
Durango & Blue Diamond	Warm Springs	Sunset	Tropicana	Flamingo	Sahara	Charleston	Westcliff Transit Center	Lake Mead Blvd.	Buffalo & Cheyenne (before loop)	Buffalo & Cheyenne (after loop)
5:14	5:20	5:23	5:28	5:32	5:39	5:42	5:46	5:56	5:59	6:04
6:11	6:18	6:21	6:27	6:31	6:38	6:41	6:45	6:56	6:59	7:04
7:05	7:12	7:16	7:22	7:26	7:34	7:37	7:42	7:53	7:56	8:01
8:04	8:11	8:15	8:21	8:25	8:33	8:36	8:41	8:53	8:56	9:01
9:04	9:11	9:15	9:21	9:25	9:33	9:36	9:41	9:53	9:56	10:01
10:04	10:11	10:15	10:21	10:25	10:33	10:36	10:41	10:53	10:56	11:01
11:04	11:11	11:15	11:21	11:25	11:33	11:36	11:41	11:53	11:56	12:01
12:04	12:11	12:15	12:21	12:25	12:33	12:36	12:41	12:53	12:56	1:01
1:02	1:09	1:13	1:20	1:24	1:33	1:36	1:41	1:53	1:56	2:01
2:02	2:09	2:13	2:20	2:24	2:33	2:36	2:41	2:53	2:56	3:01
3:02	3:09	3:13	3:20	3:24	3:33	3:36	3:41	3:53	3:56	4:01
4:02	4:09	4:13	4:20	4:24	4:33	4:36	4:41	4:53	4:56	5:01
5:02	5:09	5:13	5:20	5:24	5:33	5:36	5:41	5:53	5:56	6:01
6:02	6:09	6:13	6:20	6:24	6:32	6:35	6:40	6:51	6:54	6:59
6:56	7:03	7:07	7:13	7:17	7:25	7:28	7:33	7:44	7:47	7:52
7:56	8:03	8:07	8:13	8:17	8:25	8:28	8:33	8:44	8:47	8:52
8:55	9:01	9:05	9:10	9:14	9:22	9:25	9:29	9:40	9:43	9:48
9:55	10:01	10:05	10:10	10:14	10:21	10:24	10:28	10:38	10:41	10:45
10:55	11:01	11:05	11:10	11:14	11:21	11:24	11:28	11:38	11:41	11:45
11:54	12:00	12:04	12:09	12:13	12:20	12:23	12:27	12:37	12:40	12:44
12:54	1:00	1:03	1:08	1:12	1:18	1:21	1:25	1:34	1:37	■

SOUTHBOUND SUNDAYS

(A)	Buffalo & Cheyenne (after loop)	(C)	Lake Mead Blvd.	(D)	Westcliff Transit Center	(E)	Charleston	(F)	Sahara	(G)	Flamingo	(H)	Tropicana	(I)	Sunset	(J)	Warm Springs	(K)	Durango & Blue Diamond
4:21	4:25	4:33	4:36	4:39	4:45	4:48	4:53	4:56	5:01										
5:13	5:17	5:25	5:28	5:31	5:38	5:42	5:47	5:50	5:55										
6:10	6:15	6:23	6:27	6:30	6:38	6:42	6:47	6:50	6:55										
7:06	7:12	7:21	7:25	7:28	7:36	7:40	7:45	7:49	7:55										
8:06	8:12	8:21	8:25	8:28	8:36	8:40	8:45	8:49	8:55										
9:06	9:12	9:21	9:25	9:28	9:36	9:40	9:45	9:49	9:55										
10:06	10:12	10:21	10:25	10:28	10:36	10:40	10:45	10:49	10:55										
11:06	11:12	11:21	11:25	11:28	11:36	11:40	11:45	11:49	11:55										
12:06	12:12	12:21	12:25	12:28	12:36	12:40	12:46	12:51	12:57										
1:02	1:08	1:18	1:22	1:26	1:34	1:38	1:44	1:49	1:55										
2:02	2:08	2:18	2:22	2:26	2:34	2:38	2:44	2:49	2:55										
3:02	3:08	3:18	3:22	3:26	3:34	3:38	3:44	3:49	3:55										
4:02	4:08	4:18	4:22	4:26	4:34	4:38	4:44	4:49	4:55										
5:02	5:08	5:18	5:22	5:26	5:34	5:38	5:44	5:49	5:55										
6:00	6:06	6:15	6:19	6:22	6:30	6:34	6:39	6:43	6:49										
6:58	7:04	7:13	7:17	7:20	7:28	7:32	7:37	7:41	7:47										
7:58	8:04	8:12	8:16	8:19	8:26	8:30	8:35	8:39	8:45										
8:58	9:04	9:12	9:16	9:19	9:26	9:30	9:35	9:39	9:45										
9:58	10:03	10:11	10:14	10:17	10:24	10:28	10:33	10:37	10:42										
10:58	11:03	11:11	11:14	11:17	11:24	11:28	11:33	11:37	11:42										
11:58	12:03	12:11	12:14	12:17	12:24	12:28	12:33	12:37	12:42										

NOTE: Trip begins at the bus stop on SB Buffalo just south of Cheyenne.

NOTA: El viaje comienza en la parada de autobús de Buffalo justo al sur de Cheyenne.

SEE MAP ON PAGE 107
Ver mapa en la página 107

NORTHBOUND SUNDAYS

(K)	Durango & Blue Diamond	(J)	Warm Springs	(I)	Sunset	(H)	Tropicana	(G)	Flamingo	(F)	Sahara	(E)	Charleston	(D)	Westcliff Transit Center	(C)	Lake Mead Blvd.	(B)	Buffalo & Cheyenne (before loop)	(A)	Buffalo & Cheyenne (after loop)	
5:11	5:17	5:20	5:25	5:29	5:35	5:38	5:42	5:52	5:55	5:59												
6:07	6:13	6:16	6:22	6:26	6:33	6:36	6:40	6:50	6:53	6:58												
7:04	7:10	7:14	7:20	7:24	7:32	7:35	7:39	7:50	7:53	7:58												
8:02	8:09	8:13	8:19	8:23	8:31	8:34	8:39	8:50	8:53	8:58												
9:02	9:09	9:13	9:19	9:23	9:31	9:34	9:39	9:50	9:53	9:58												
10:02	10:09	10:13	10:19	10:23	10:31	10:34	10:39	10:50	10:53	10:58												
11:02	11:09	11:13	11:19	11:23	11:31	11:34	11:39	11:50	11:53	11:58												
11:55	12:02	12:06	12:12	12:16	12:24	12:27	12:32	12:43	12:46	12:51												
12:53	1:00	1:04	1:11	1:15	1:24	1:27	1:32	1:43	1:46	1:51												
1:53	2:00	2:04	2:11	2:15	2:24	2:27	2:32	2:43	2:46	2:51												
2:53	3:00	3:04	3:11	3:15	3:24	3:27	3:32	3:43	3:46	3:51												
3:53	4:00	4:04	4:11	4:15	4:24	4:27	4:32	4:43	4:46	4:51												
4:53	5:00	5:04	5:11	5:15	5:24	5:27	5:32	5:43	5:46	5:51												
5:53	6:00	6:04	6:10	6:14	6:22	6:25	6:30	6:41	6:44	6:49												
6:53	7:00	7:04	7:10	7:14	7:22	7:25	7:30	7:41	7:44	7:49												
7:53	8:00	8:04	8:10	8:14	8:22	8:25	8:30	8:41	8:44	8:49												
8:54	9:00	9:04	9:09	9:13	9:21	9:24	9:28	9:39	9:42	9:47												
9:54	10:00	10:04	10:09	10:13	10:20	10:23	10:27	10:37	10:40	10:44												
10:54	11:00	11:04	11:09	11:13	11:20	11:23	11:27	11:37	11:40	11:44												
11:54	12:00	12:04	12:09	12:13	12:20	12:23	12:27	12:37	12:40	12:44												
12:54	1:00	1:03	1:08	1:12	1:18	1:21	1:25	1:34	1:37	1:42												



122 S. Maryland Pkwy./W. Henderson

SOUTHBOUND WEEKDAYS

(A)	(B)	(C)	(D)	(E)	(F)	(G)	(H)
S. Strip Transit Terminal (SSTT) Bay 17	Warm Springs	Wigwam	Silverado Ranch	St. Rose Pkwy. & Maryland Pkwy.	Raiders Way (Starr) & St. Rose	Chaparral & Volunteer	Las Vegas Blvd. & Volunteer (M Resort)
4:43	4:53	4:57	5:01	5:06	5:09	5:15	5:18
5:38	5:48	5:53	5:57	6:02	6:05	6:12	6:15
6:25	6:35	6:40	6:46	6:52	6:56	7:02	7:06
7:12	7:22	7:27	7:33	7:39	7:43	7:49	7:53
8:02	8:12	8:17	8:23	8:29	8:33	8:39	8:43
8:50	9:00	9:05	9:11	9:17	9:21	9:27	9:31
9:40	9:50	9:55	10:01	10:07	10:11	10:17	10:21
10:30	10:40	10:45	10:51	10:57	11:01	11:07	11:11
11:20	11:30	11:35	11:41	11:47	11:51	11:57	12:01
12:08	12:18	12:23	12:29	12:35	12:39	12:45	12:49
12:58	1:08	1:13	1:19	1:25	1:29	1:35	1:39
1:46	1:57	2:02	2:09	2:15	2:20	2:27	2:31
2:36	2:47	2:52	2:59	3:05	3:10	3:17	3:21
3:26	3:37	3:42	3:49	3:55	4:00	4:07	4:11
4:16	4:27	4:32	4:39	4:45	4:50	4:57	5:01
5:08	5:19	5:24	5:31	5:37	5:42	5:49	5:53
5:58	6:08	6:13	6:18	6:24	6:29	6:35	6:39
6:53	7:03	7:08	7:13	7:19	7:24	7:30	7:34
7:53	8:03	8:08	8:13	8:19	8:22	8:28	8:31
8:53	9:03	9:08	9:13	9:19	9:22	9:28	9:31
9:53	10:03	10:07	10:12	10:17	10:20	10:26	10:29
10:53	11:03	11:07	11:12	11:17	11:20	11:26	11:29
11:53	12:02	12:06	12:10	12:15	12:18	12:23	12:26
12:53	1:02	1:06	1:10	1:15	1:18	1:23	1:26

SOUTHBOUND WEEKENDS /HOLIDAYS

(A)	(B)	(C)	(D)	(E)	(F)	(G)	(H)
5:22	5:31	5:35	5:39	5:43	5:46	5:52	5:55
6:20	6:29	6:33	6:38	6:43	6:46	6:52	6:56
7:14	7:24	7:29	7:34	7:40	7:44	7:50	7:54
8:14	8:24	8:29	8:34	8:40	8:44	8:50	8:54
9:14	9:24	9:29	9:34	9:40	9:44	9:50	9:54
10:13	10:23	10:28	10:33	10:39	10:43	10:49	10:53
11:13	11:23	11:28	11:33	11:39	11:43	11:49	11:53
12:11	12:21	12:26	12:31	12:37	12:41	12:47	12:51
1:11	1:21	1:26	1:31	1:37	1:41	1:47	1:51
2:11	2:21	2:26	2:31	2:37	2:41	2:47	2:51
3:11	3:21	3:26	3:31	3:37	3:41	3:47	3:51
4:11	4:21	4:26	4:31	4:37	4:41	4:47	4:51
5:11	5:21	5:26	5:31	5:37	5:41	5:47	5:51
6:08	6:18	6:23	6:28	6:34	6:38	6:44	6:48
7:02	7:12	7:17	7:22	7:28	7:32	7:38	7:42
7:56	8:06	8:11	8:16	8:22	8:25	8:31	8:34
8:56	9:06	9:11	9:16	9:22	9:25	9:31	9:34
9:53	10:03	10:07	10:12	10:17	10:20	10:26	10:29
10:53	11:03	11:07	11:12	11:17	11:20	11:26	11:29
11:53	12:02	12:06	12:10	12:15	12:18	12:23	12:26
12:53	1:02	1:06	1:10	1:15	1:18	1:23	1:26

NORTHBOUND WEEKDAYS

(H)	(I)	(F)	(E)	(D)	(C)	(B)	(A)
Las Vegas Blvd. & Volunteer (M Resort)	Gilespie & Barbara	St. Rose Pkwy. & Raiders Way (Starr)	Maryland Pkwy. & St. Rose Pkwy.	Silverado Ranch	Wigwam	Warm Springs	S. Strip Transit Terminal (SSTT)
4:35	4:39	4:43	4:48	4:52	4:56	5:05	
5:20	5:25	5:29	5:33	5:39	5:44	5:49	5:58
6:17	6:22	6:26	6:30	6:36	6:41	6:46	6:55
7:08	7:13	7:17	7:23	7:30	7:35	7:40	7:50
7:55	8:00	8:04	8:10	8:17	8:22	8:27	8:37
8:45	8:50	8:54	9:00	9:07	9:12	9:17	9:27
9:33	9:38	9:42	9:48	9:55	10:00	10:05	10:15
10:23	10:28	10:32	10:38	10:45	10:50	10:55	11:05
11:13	11:18	11:22	11:28	11:35	11:40	11:45	11:55
12:03	12:08	12:12	12:18	12:25	12:30	12:35	12:45
12:51	12:56	1:00	1:06	1:13	1:18	1:23	1:33
1:41	1:46	1:50	1:56	2:03	2:08	2:13	2:23
2:33	2:38	2:42	2:48	2:55	3:00	3:05	3:15
3:23	3:28	3:32	3:38	3:45	3:50	3:55	4:05
4:13	4:18	4:22	4:28	4:35	4:40	4:45	4:55
5:03	5:08	5:12	5:18	5:25	5:30	5:35	5:45
5:55	6:00	6:04	6:10	6:16	6:21	6:26	6:36
6:41	6:46	6:50	6:55	7:01	7:05	7:10	7:19
7:36	7:41	7:45	7:50	7:56	8:00	8:05	8:14
8:33	8:38	8:42	8:47	8:53	8:57	9:02	9:11
9:33	9:38	9:42	9:47	9:53	9:57	10:02	10:11
10:31	10:35	10:38	10:42	10:47	10:51	10:55	11:04
11:31	11:35	11:38	11:42	11:47	11:51	11:55	12:04
12:27	12:31	12:34	12:37	12:41			

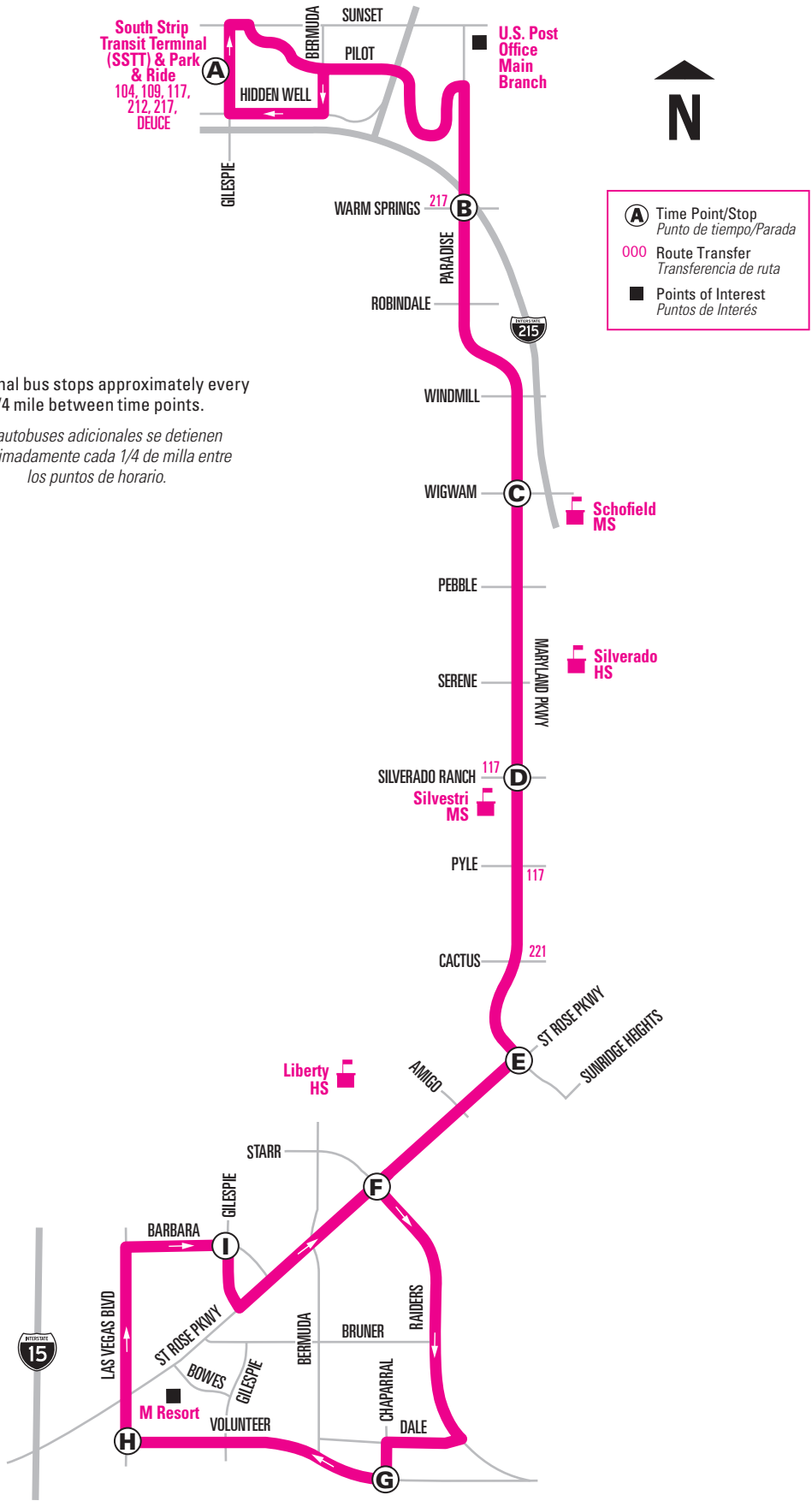
NORTHBOUND WEEKENDS /HOLIDAYS

(H)	(I)	(F)	(E)	(D)	(C)	(B)	(A)
5:09	5:13	5:17	5:22	5:26	5:31	5:40	
6:02	6:06	6:10	6:14	6:19	6:23	6:28	6:37
7:00	7:04	7:08	7:13	7:19	7:23	7:28	7:37
7:56	8:01	8:05	8:11	8:17	8:22	8:27	8:37
8:56	9:01	9:05	9:11	9:17	9:22	9:27	9:37
9:56	10:01	10:05	10:11	10:17	10:22	10:27	10:37
10:55	11:00	11:04	11:10	11:16	11:21	11:26	11:36
11:55	12:00	12:04	12:10	12:16	12:21	12:26	12:36
12:53	12:58	1:02	1:08	1:14	1:19	1:24	1:34
1:53	1:58	2:02	2:08	2:14	2:19	2:24	2:34
2:53	2:58	3:02	3:08	3:14	3:19	3:24	3:34
3:53	3:58	4:02	4:08	4:14	4:19	4:24	4:34
4:53	4:58	5:02	5:08	5:14	5:19	5:24	5:34
5:53	5:58	6:02	6:08	6:14	6:19	6:24	6:34
6:50	6:54	6:58	7:03	7:09	7:13	7:18	7:27
7:44	7:48	7:52	7:57	8:03	8:07	8:12	8:21
8:36	8:40	8:44	8:49	8:55	8:59	9:04	9:13
9:36	9:40	9:44	9:49	9:55	9:59	10:04	10:13
10:31	10:35	10:38	10:42	10:47	10:51	10:55	11:04
11:31	11:35	11:38	11:42	11:47	11:51	11:55	12:04
12:27	12:31	12:34	12:37	12:41			

NOTE: ■ After serving M Resort, trip continues along route up to Gilespie & Barbara (typically on the NB trip), where this trip ends at 1:30 a.m. *NOTA:* Después de pasar por M Resort, el viaje sigue a lo largo de la ruta hasta Gilespie y Barbara (por lo general en el viaje en dirección norte), en donde el viaje finaliza a la 1:30 a.m.

NOTE: □ Trip begins at Barbara & Las Vegas Blvd. two minutes before the time shown. *NOTA:* El viaje comienza en Barbara y Las Vegas Blvd. dos minutos antes del horario indicado.

122 S. Maryland Pkwy./W. Henderson



Additional bus stops approximately every 1/4 mile between time points.
 Los autobuses adicionales se detienen aproximadamente cada 1/4 de milla entre los puntos de horario.

A Time Point/Stop
 Punto de tiempo/Parada

000 Route Transfer
 Transferencia de ruta

■ Points of Interest
 Puntos de Interés

122

201 Tropicana | Weekdays

frequent service **F** 24 hour service (201A only)

201

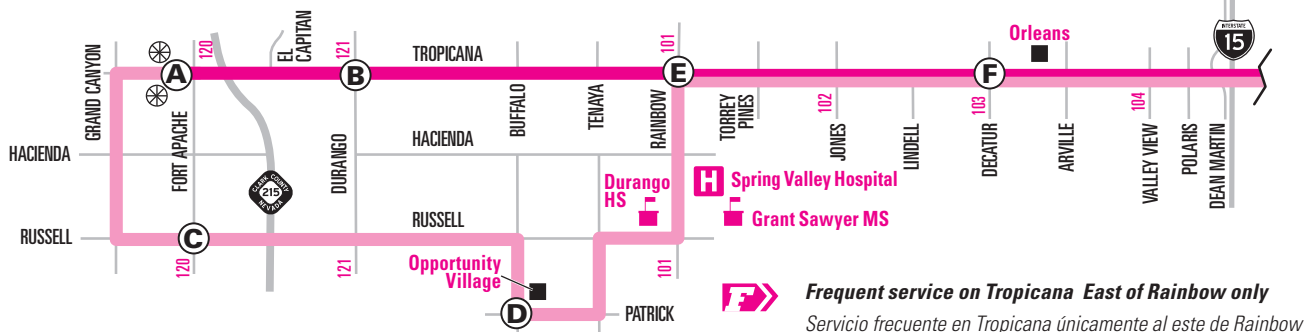
EASTBOUND WEEKDAYS

▼ ROUTE	A	B	C	D	E	F	G	H	I	J	K
▼ ROUTE	Tropicana & Fort Apache	Tropicana & Durango	Russell & Fort Apache	Buffalo & Patrick	Tropicana & Rainbow	Decatur	Las Vegas Blvd.	Maryland Pkwy.	Pecos	Nellis	Andover (after loop)
201A	1:00	1:02	■	■	1:07	1:15	1:26	1:36	1:44	1:50	1:59
201	■	■	■	■	1:37	1:45	1:56	2:06	2:14	2:20	2:29
201A	2:00	2:02	■	■	2:07	2:14	2:25	2:35	2:42	2:47	2:56
201	■	■	■	■	2:37	2:44	2:55	3:05	3:12	3:17	3:26
201A	2:59	3:01	■	■	3:06	3:13	3:24	3:34	3:41	3:46	3:55
201B	3:16	■	3:22	3:27	3:35	3:42	3:53	4:03	4:10	4:15	4:24
201A	3:58	4:00	■	■	4:05	4:12	4:23	4:33	4:40	4:45	4:54
201B	4:13	■	4:19	4:25	4:33	4:41	4:52	5:02	5:10	5:16	5:26
201A	4:52	4:55	■	■	5:00	5:09	5:20	5:30	5:39	5:45	5:55
201B	5:06	■	5:12	5:18	5:28	5:37	5:48	5:58	6:07	6:13	6:23
201A	5:36	5:39	■	■	5:44	5:53	6:04	6:15	6:25	6:32	6:43
201B	5:35	■	5:42	5:49	5:59	6:08	6:19	6:30	6:40	6:47	6:58
201A	6:02	6:06	■	■	6:12	6:22	6:34	6:46	6:56	7:03	7:15
201B	6:16	6:19	■	■	6:26	6:37	6:49	7:01	7:11	7:18	7:30
201A	6:11	■	6:20	6:29	6:41	6:52	7:04	7:16	7:26	7:33	7:45
201B	6:42	6:47	■	■	6:56	7:07	7:19	7:31	7:42	7:49	8:01
201A	6:43	■	6:51	6:59	7:11	7:22	7:34	7:46	7:57	8:04	8:16
201B	7:12	7:17	■	■	7:26	7:37	7:49	8:01	8:12	8:19	8:31
201A	7:13	■	7:21	7:29	7:41	7:52	8:04	8:16	8:27	8:34	8:46
201B	7:42	7:47	■	■	7:56	8:07	8:19	8:31	8:42	8:49	9:01
201A	7:43	■	7:51	7:59	8:11	8:22	8:34	8:46	8:57	9:04	9:16
201B	8:12	8:17	■	■	8:26	8:37	8:49	9:01	9:12	9:19	9:31
201A	8:13	■	8:21	8:29	8:41	8:52	9:04	9:16	9:27	9:34	9:46
201B	8:42	8:47	■	■	8:56	9:07	9:19	9:32	9:43	9:50	10:02
201A	8:43	■	8:51	8:59	9:11	9:22	9:34	9:47	9:58	10:05	10:17
201B	9:12	9:17	■	■	9:26	9:37	9:49	10:02	10:13	10:20	10:32
201A	9:13	■	9:21	9:29	9:41	9:52	10:04	10:17	10:28	10:35	10:47
201B	9:42	9:47	■	■	9:56	10:07	10:19	10:32	10:43	10:50	11:02
201A	9:43	■	9:51	9:59	10:11	10:22	10:34	10:47	10:58	11:05	11:17
201B	10:12	10:17	■	■	10:26	10:37	10:49	11:02	11:13	11:20	11:32
201A	10:13	■	10:21	10:29	10:41	10:52	11:04	11:17	11:28	11:35	11:47
201B	10:42	10:47	■	■	10:54	11:05	11:18	11:31	11:43	11:51	12:03
201A	10:40	■	10:48	10:56	11:08	11:19	11:32	11:45	11:57	12:05	12:17
201B	11:11	11:16	■	■	11:23	11:34	11:47	12:00	12:12	12:20	12:32
201A	11:10	■	11:18	11:26	11:38	11:49	12:02	12:15	12:27	12:35	12:47
201B	11:41	11:46	■	■	11:53	12:04	12:17	12:30	12:42	12:50	1:02
201A	11:39	■	11:47	11:55	12:08	12:19	12:32	12:45	12:57	1:05	1:17
201B	12:11	12:16	■	■	12:23	12:34	12:47	1:00	1:12	1:20	1:32
201A	12:10	■	12:18	12:26	12:39	12:50	1:03	1:16	1:28	1:36	1:48
201B	12:41	12:46	■	■	12:54	1:05	1:18	1:31	1:44	1:52	2:05

EASTBOUND WEEKDAYS (Cont.)

▼ ROUTE	A	B	C	D	E	F	G	H	I	J	K
▼ ROUTE	Tropicana & Fort Apache	Tropicana & Durango	Russell & Fort Apache	Buffalo & Patrick	Tropicana & Rainbow	Decatur	Las Vegas Blvd.	Maryland Pkwy.	Pecos	Nellis	Andover (after loop)
201B	12:41	■	12:49	12:57	1:10	1:21	1:34	1:47	2:00	2:08	2:21
201A	1:13	1:18	■	■	1:26	1:37	1:50	2:04	2:17	2:25	2:38
201B	1:12	■	1:20	1:28	1:41	1:52	2:05	2:19	2:32	2:40	2:53
201A	1:44	1:49	■	■	1:57	2:08	2:21	2:35	2:48	2:56	3:09
201B	1:44	■	1:52	2:00	2:13	2:24	2:37	2:51	3:04	3:12	3:25
201A	2:16	2:21	■	■	2:29	2:40	2:53	3:07	3:20	3:28	3:41
201B	2:14	■	2:22	2:30	2:43	2:54	3:07	3:21	3:34	3:42	3:55
201A	2:43	2:48	■	■	2:57	3:08	3:22	3:36	3:49	3:57	4:10
201B	2:43	■	2:51	2:59	3:12	3:23	3:37	3:51	4:04	4:12	4:25
201A	3:14	3:19	■	■	3:28	3:39	3:53	4:07	4:20	4:28	4:41
201B	3:15	■	3:23	3:31	3:44	3:55	4:09	4:23	4:36	4:44	4:57
201A	3:46	3:51	■	■	4:00	4:11	4:25	4:39	4:52	5:00	5:13
201B	3:47	■	3:55	4:03	4:16	4:27	4:41	4:55	5:08	5:16	5:29
201A	4:17	4:22	■	■	4:31	4:42	4:56	5:10	5:23	5:31	5:44
201B	4:16	■	4:24	4:32	4:45	4:56	5:10	5:24	5:37	5:45	5:58
201A	4:45	4:50	■	■	4:59	5:10	5:24	5:38	5:51	5:59	6:12
201B	4:44	■	4:52	5:00	5:13	5:24	5:38	5:52	6:04	6:12	6:24
201A	5:13	5:18	■	■	5:27	5:38	5:52	6:06	6:18	6:26	6:38
201B	5:13	■	5:21	5:29	5:42	5:53	6:07	6:21	6:33	6:41	6:53
201A	5:47	5:52	■	■	5:59	6:09	6:22	6:35	6:46	6:54	7:06
201B	5:45	■	5:53	6:01	6:13	6:23	6:36	6:49	7:00	7:08	7:20
201A	6:15	6:20	■	■	6:27	6:37	6:50	7:03	7:14	7:22	7:34
201B	6:14	■	6:22	6:30	6:42	6:52	7:05	7:18	7:29	7:37	7:49
201A	6:45	6:50	■	■	6:57	7:07	7:20	7:33	7:44	7:52	8:04
201B	6:43	■	6:51	6:59	7:11	7:21	7:34	7:47	7:58	8:06	8:18
201A	7:22	7:26	■	■	7:33	7:43	7:55	8:07	8:18	8:25	8:36
201B	7:27	■	7:34	7:41	7:53	8:03	8:15	8:27	8:38	8:45	8:56
201A	8:02	8:06	■	■	8:13	8:23	8:35	8:47	8:58	9:05	9:16
201B	8:07	■	8:14	8:21	8:33	8:43	8:55	9:07	9:18	9:25	9:36
201A	8:42	8:46	■	■	8:53	9:03	9:15	9:27	9:38	9:45	9:56
201B	8:47	■	8:54	9:01	9:13	9:23	9:35	9:47	9:58	10:05	10:16
201A	9:23	9:27	■	■	9:34	9:43	9:55	10:07	10:17	10:24	10:35
201B	9:29	■	9:36	9:42	9:53	10:02	10:14	10:26	10:36	10:43	10:54
201A	10:04	10:07	■	■	10:13	10:22	10:34	10:45	10:54	11:00	11:10
201B	10:12	■	10:18	10:24	10:35	10:44	10:56	11:07	11:16	11:22	11:32
201A	10:56	10:59	■	■	11:05	11:14	11:26	11:37	11:46	11:52	12:02
201B	11:13	■	11:19	11:25	11:36	11:45	11:57	12:08	12:17	12:23	12:33
201A	11:56	11:59	■	■	12:04	12:13	12:25	12:36	12:45	12:51	1:01
201B	12:13	■	12:19	12:25	12:34	12:42	12:54	1:04	1:12	1:18	1:28

NOTE: ■ Trip starts on EB Tropicana east of Fort Apache. No service at the bus stop on EB Tropicana west of Fort Apache on this trip.
NOTA: El viaje comienza en Tropicana dirección este al este de Fort Apache. Sin servicio en la parada de autobús en Tropicana hacia el este al oeste de Fort Apache en este viaje.



201 Tropicana | Weekdays

WESTBOUND WEEKDAYS

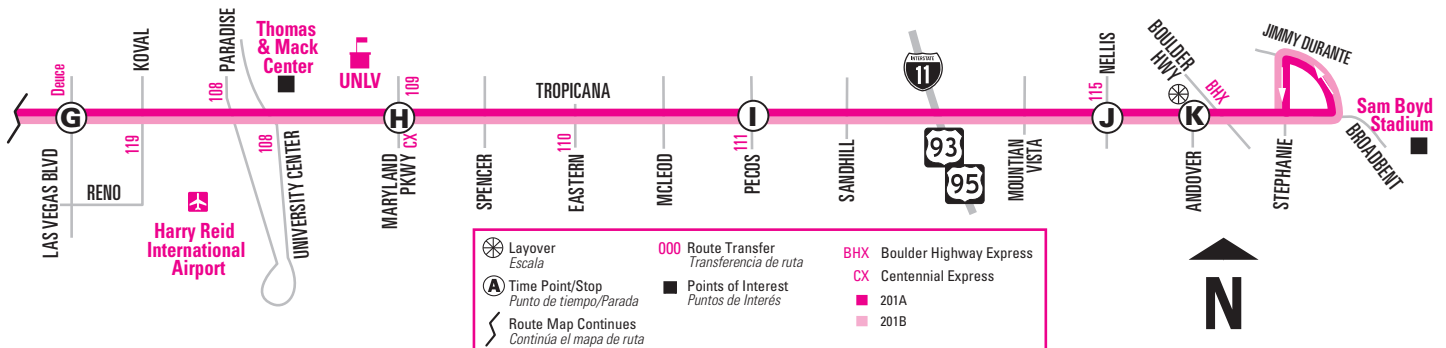
ROUTE	Andover (after loop)	Nellis	Pecos	Maryland Pkwy.	Las Vegas Blvd.	Decatur	Tropicana & Rainbow	Buffalo & Patrick	Russell & Fort Apache	Tropicana & Durango	Tropicana & Fort Apache
▼ ROUTE	(K)	(J)	(I)	(H)	(G)	(F)	(E)	(D)	(C)	(B)	(A)
201A	2:10	2:12	2:18	2:27	2:37	2:46	2:53	■	■	2:58	3:01
201	2:40	2:42	2:48	2:57	3:07	3:16	3:22	■	■	■	■
201A	3:10	3:12	3:18	3:27	3:37	3:46	3:53	■	■	3:58	4:01
201B	3:40	3:42	3:48	3:57	4:07	4:16	4:23	4:30	4:36	■	4:41
201A	4:07	4:09	4:15	4:24	4:34	4:43	4:50	■	■	4:55	4:58
201B	4:33	4:36	4:43	4:52	5:02	5:11	5:18	5:26	5:33	■	5:38
201A	4:53	4:56	5:03	5:13	5:23	5:33	5:40	■	■	5:45	5:48
201B	5:12	5:15	5:22	5:32	5:42	5:52	6:00	6:09	6:17	■	6:23
201A	5:27	5:30	5:37	5:47	5:57	6:07	6:14	■	■	6:19	6:22
201B	5:39	5:42	5:50	6:01	6:11	6:21	6:30	6:39	6:47	■	6:53
201A	5:53	5:56	6:04	6:16	6:27	6:37	6:46	■	■	6:52	6:56
201B	6:08	6:11	6:19	6:31	6:42	6:52	7:02	7:11	7:19	■	7:25
201A	6:23	6:26	6:34	6:46	6:57	7:07	7:16	■	■	7:22	7:26
201B	6:38	6:41	6:49	7:01	7:12	7:22	7:32	7:41	7:49	■	7:55
201A	6:52	6:55	7:03	7:15	7:26	7:36	7:45	■	■	7:51	7:55
201B	7:05	7:08	7:17	7:29	7:40	7:51	8:01	8:11	8:19	■	8:25
201A	7:20	7:23	7:32	7:44	7:55	8:06	8:15	■	■	8:21	8:25
201B	7:35	7:38	7:47	7:59	8:10	8:21	8:30	8:40	8:48	■	8:54
201A	7:50	7:53	8:02	8:14	8:25	8:36	8:44	■	■	8:50	8:54
201B	8:05	8:08	8:17	8:29	8:40	8:51	9:00	9:10	9:18	■	9:24
201A	8:20	8:23	8:32	8:44	8:55	9:06	9:14	■	■	9:20	9:24
201B	8:35	8:38	8:47	8:59	9:10	9:21	9:30	9:40	9:48	■	9:54
201A	8:50	8:53	9:02	9:14	9:25	9:36	9:44	■	■	9:50	9:54
201B	9:05	9:08	9:17	9:29	9:40	9:51	10:00	10:10	10:18	■	10:24
201A	9:20	9:23	9:32	9:44	9:55	10:06	10:14	■	■	10:20	10:24
201B	9:35	9:38	9:47	9:59	10:10	10:21	10:30	10:40	10:48	■	10:54
201A	9:50	9:53	10:02	10:14	10:25	10:36	10:44	■	■	10:50	10:54
201B	10:05	10:08	10:17	10:29	10:40	10:51	11:00	11:10	11:18	■	11:24
201A	10:20	10:23	10:32	10:44	10:55	11:06	11:14	■	■	11:20	11:24
201B	10:35	10:38	10:47	10:59	11:10	11:21	11:30	11:40	11:48	■	11:54
201A	10:50	10:53	11:02	11:14	11:25	11:36	11:44	■	■	11:50	11:54
201B	11:05	11:08	11:17	11:29	11:41	11:53	12:03	12:13	12:21	■	12:27
201A	11:20	11:23	11:32	11:44	11:56	12:08	12:17	■	■	12:23	12:27
201B	11:35	11:38	11:47	11:59	12:11	12:23	12:33	12:43	12:51	■	12:57
201A	11:50	11:53	12:02	12:14	12:26	12:38	12:47	■	■	12:53	12:57
201B	12:02	12:05	12:14	12:27	12:40	12:52	1:04	1:15	1:24	■	1:30
201A	12:17	12:20	12:29	12:42	12:55	1:07	1:17	■	■	1:23	1:27
201B	12:31	12:34	12:44	12:57	1:10	1:23	1:34	1:46	1:55	■	2:02
201A	12:46	12:49	12:59	1:12	1:25	1:38	1:49	■	■	1:55	1:59
201B	1:01	1:04	1:14	1:27	1:40	1:53	2:04	2:14	2:23	■	2:29

WESTBOUND WEEKDAYS (Cont.)

ROUTE	Andover (after loop)	Nellis	Pecos	Maryland Pkwy.	Las Vegas Blvd.	Decatur	Tropicana & Rainbow	Buffalo & Patrick	Russell & Fort Apache	Tropicana & Durango	Tropicana & Fort Apache
▼ ROUTE	(K)	(J)	(I)	(H)	(G)	(F)	(E)	(D)	(C)	(B)	(A)
201A	1:16	1:19	1:29	1:42	1:55	2:08	2:19	■	■	2:25	2:29
201B	1:31	1:34	1:44	1:57	2:10	2:23	2:34	2:44	2:53	■	2:59
201A	1:47	1:50	2:00	2:13	2:26	2:39	2:50	■	■	2:56	3:00
201B	2:03	2:06	2:16	2:29	2:42	2:55	3:06	3:16	3:25	■	3:31
201A	2:19	2:22	2:32	2:45	2:58	3:11	3:22	■	■	3:28	3:32
201B	2:30	2:33	2:43	2:56	3:10	3:24	3:35	3:45	3:54	■	4:00
201A	2:42	2:45	2:55	3:08	3:22	3:36	3:47	■	■	3:53	3:57
201B	2:56	2:59	3:09	3:22	3:36	3:50	4:01	4:11	4:20	■	4:26
201A	3:10	3:13	3:23	3:36	3:50	4:04	4:15	■	■	4:21	4:25
201B	3:25	3:28	3:38	3:51	4:05	4:19	4:30	4:40	4:49	■	4:55
201A	3:40	3:43	3:53	4:06	4:20	4:34	4:45	■	■	4:51	4:55
201B	3:56	3:59	4:09	4:22	4:36	4:50	5:01	5:11	5:20	■	5:26
201A	4:11	4:14	4:24	4:37	4:51	5:05	5:16	■	■	5:22	5:26
201B	4:26	4:29	4:39	4:52	5:06	5:20	5:31	5:41	5:50	■	5:56
201A	4:41	4:44	4:54	5:07	5:21	5:35	5:46	■	■	5:52	5:56
201B	4:57	5:00	5:10	5:23	5:37	5:50	6:01	6:11	6:20	■	6:26
201A	5:13	5:16	5:26	5:39	5:53	6:06	6:17	■	■	6:23	6:27
201B	5:30	5:33	5:42	5:55	6:08	6:20	6:31	■	■	6:37	6:41
201A	5:45	5:48	5:57	6:10	6:23	6:35	6:46	6:55	7:03	■	7:09
201B	6:07	6:10	6:19	6:31	6:43	6:54	7:05	■	■	7:10	7:14
201A	6:27	6:30	6:39	6:51	7:03	7:14	7:25	7:34	7:42	■	7:48
201B	6:47	6:50	6:59	7:11	7:23	7:34	7:45	■	■	7:50	7:54
201A	7:08	7:11	7:19	7:31	7:43	7:54	8:04	8:13	8:21	■	8:27
201B	7:28	7:31	7:39	7:51	8:03	8:14	8:24	■	■	8:30	8:34
201A	7:48	7:51	7:59	8:11	8:23	8:34	8:44	8:53	9:01	■	9:07
201B	8:09	8:12	8:20	8:31	8:43	8:54	9:03	■	■	9:08	9:12
201A	8:31	8:34	8:42	8:53	9:05	9:16	9:26	9:34	9:41	■	9:47
201B	8:50	8:53	9:01	9:12	9:24	9:35	9:44	■	■	9:49	9:53
201A	9:10	9:13	9:21	9:32	9:44	9:55	10:05	10:13	10:20	■	10:26
201B	9:30	9:33	9:41	9:52	10:04	10:15	10:24	■	■	10:29	10:33
201A	9:50	9:53	10:01	10:12	10:24	10:35	10:45	10:53	11:00	■	11:06
201B	10:10	10:13	10:21	10:32	10:44	10:55	11:04	■	■	11:09	11:13
201A	10:37	10:40	10:48	10:58	11:09	11:19	11:27	11:34	11:41	■	11:46
201B	11:07	11:10	11:18	11:28	11:39	11:49	11:57	■	■	12:02	12:05
201A	11:37	11:40	11:48	11:58	12:09	12:19	12:27	12:34	12:41	■	12:46
201B	12:11	12:13	12:20	12:29	12:40	12:49	12:56	■	■	1:01	1:04
201A	12:41	12:43	12:50	12:59	1:10	1:19	1:27	■	■	■	■
201B	1:11	1:13	1:20	1:29	1:40	1:49	1:56	■	■	2:01	2:04
201	1:41	1:43	1:50	1:59	2:10	2:19	2:27	■	■	■	■

frequent service  24 hour service (201A only)

201



Additional bus stops approximately every 1/4 mile between time points.

Los autobuses adicionales se detienen aproximadamente cada 1/4 de milla entre los puntos de horario.

201 Tropicana | Saturdays

frequent service **F** 24 hour service (201A only)

201

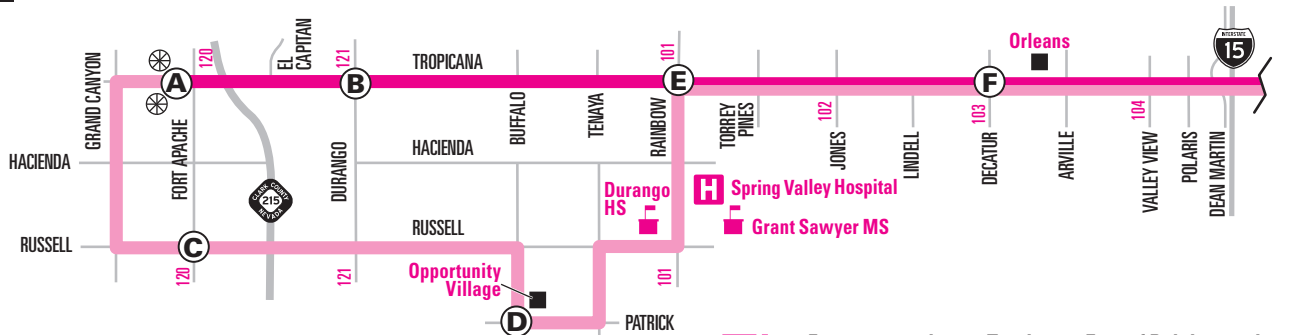
EASTBOUND SATURDAYS

▼ ROUTE	A	B	C	D	E	F	G	H	I	J	K
	Tropicana & Fort Apache	Tropicana & Durango	Russell & Fort Apache	Buffalo & Patrick	Tropicana & Rainbow	Decatur	Las Vegas Blvd.	Maryland Pkwy.	Pecos	Nellis	Andover (after loop)
201A	1:00	1:02	■	■	1:07	1:15	1:26	1:36	1:44	1:50	1:59
201	■	■	■	■	1:37	1:45	1:56	2:06	2:14	2:20	2:29
201A	2:00	2:02	■	■	2:07	2:14	2:25	2:35	2:42	2:47	2:56
201	■	■	■	■	2:37	2:44	2:55	3:05	3:12	3:17	3:26
201A	3:00	3:02	■	■	3:07	3:14	3:25	3:35	3:42	3:47	3:56
201B	3:18	■	3:24	3:29	3:37	3:44	3:55	4:05	4:12	4:17	4:26
201A	3:59	4:01	■	■	4:06	4:13	4:24	4:34	4:41	4:46	4:55
201B	4:14	4:20	4:26	4:33	4:43	4:54	5:04	5:12	5:18	5:28	
201A	4:56	4:59	■	■	5:04	5:12	5:23	5:33	5:41	5:47	5:57
201B	5:14	5:20	5:26	5:35	5:43	5:54	6:04	6:12	6:18	6:28	
201A	5:48	5:52	■	■	5:57	6:06	6:17	6:28	6:36	6:43	6:53
201B	5:53	5:59	6:05	6:16	6:25	6:37	6:48	6:57	7:04	7:14	
201A	6:27	6:30	■	■	6:36	6:45	6:57	7:08	7:17	7:24	7:34
201B	6:26	6:33	6:40	6:51	7:01	7:13	7:24	7:34	7:41	7:52	
201A	6:58	7:02	■	■	7:08	7:18	7:30	7:41	7:51	7:58	8:09
201B	7:03	7:10	7:17	7:28	7:38	7:50	8:01	8:11	8:18	8:29	
201A	7:38	7:42	■	■	7:48	7:58	8:10	8:21	8:31	8:38	8:49
201B	7:42	7:49	7:56	8:08	8:18	8:30	8:42	8:53	9:00	9:11	
201A	8:16	8:20	■	■	8:28	8:38	8:50	9:02	9:13	9:20	9:31
201B	8:22	8:29	8:36	8:48	8:58	9:10	9:22	9:33	9:40	9:51	
201A	8:56	9:00	■	■	9:08	9:18	9:30	9:42	9:53	10:00	10:11
201B	9:02	9:09	9:16	9:28	9:38	9:50	10:02	10:13	10:20	10:31	
201A	9:36	9:40	■	■	9:48	9:58	10:10	10:22	10:33	10:40	10:51
201B	9:40	9:47	9:55	10:07	10:17	10:30	10:43	10:54	11:02	11:14	
201A	10:15	10:19	■	■	10:27	10:37	10:50	11:03	11:14	11:22	11:34
201B	10:20	10:27	10:35	10:47	10:57	11:10	11:23	11:34	11:42	11:54	
201A	10:55	10:59	■	■	11:07	11:17	11:30	11:43	11:54	12:02	12:14
201B	11:00	11:08	11:16	11:28	11:38	11:51	12:04	12:16	12:24	12:36	
201A	11:36	11:41	■	■	11:49	11:59	12:12	12:25	12:37	12:45	12:57
201B	11:42	11:50	11:58	12:10	12:20	12:33	12:46	12:58	1:06	1:18	
201A	12:15	12:20	■	■	12:28	12:39	12:53	1:07	1:19	1:27	1:39
201B	12:12	12:20	12:28	12:41	12:52	1:06	1:20	1:32	1:40	1:52	
201A	12:42	12:46	■	■	12:54	1:05	1:19	1:33	1:45	1:53	2:05
201B	12:38	12:46	12:54	1:07	1:18	1:32	1:46	1:58	2:06	2:18	
201A	1:09	1:14	■	■	1:22	1:33	1:47	2:01	2:13	2:21	2:33
201B	1:08	1:16	1:24	1:37	1:48	2:02	2:16	2:28	2:36	2:48	

EASTBOUND SATURDAYS (Cont.)

▼ ROUTE	A	B	C	D	E	F	G	H	I	J	K
	Tropicana & Fort Apache	Tropicana & Durango	Russell & Fort Apache	Buffalo & Patrick	Tropicana & Rainbow	Decatur	Las Vegas Blvd.	Maryland Pkwy.	Pecos	Nellis	Andover (after loop)
201A	1:39	1:44	■	■	1:52	2:03	2:17	2:31	2:43	2:51	3:03
201B	1:40	■	1:48	1:56	2:08	2:19	2:33	2:47	2:59	3:07	3:19
201A	2:09	2:14	■	■	2:23	2:34	2:48	3:02	3:14	3:22	3:34
201B	2:10	■	2:18	2:26	2:38	2:49	3:03	3:17	3:29	3:37	3:49
201A	2:39	2:44	■	■	2:53	3:04	3:18	3:32	3:44	3:52	4:04
201B	2:40	■	2:48	2:56	3:08	3:19	3:33	3:47	3:59	4:07	4:19
201A	3:09	3:14	■	■	3:23	3:34	3:48	4:02	4:14	4:22	4:34
201B	3:10	■	3:18	3:26	3:38	3:49	4:03	4:17	4:29	4:37	4:49
201A	3:39	3:44	■	■	3:53	4:04	4:18	4:32	4:44	4:52	5:04
201B	3:40	■	3:48	3:56	4:08	4:19	4:33	4:47	4:59	5:07	5:19
201A	4:09	4:14	■	■	4:23	4:34	4:48	5:02	5:14	5:22	5:34
201B	4:09	■	4:17	4:25	4:37	4:48	5:02	5:16	5:28	5:36	5:48
201A	4:38	4:43	■	■	4:52	5:03	5:17	5:31	5:43	5:51	6:03
201B	4:39	■	4:47	4:55	5:07	5:18	5:32	5:46	5:58	6:06	6:18
201A	5:08	5:13	■	■	5:22	5:33	5:47	6:01	6:13	6:21	6:33
201B	5:09	■	5:17	5:25	5:37	5:48	6:02	6:16	6:28	6:36	6:48
201A	5:41	5:46	■	■	5:55	6:03	6:17	6:30	6:41	6:49	7:00
201B	5:40	■	5:48	5:56	6:08	6:18	6:32	6:45	6:56	7:04	7:15
201A	6:11	6:16	■	■	6:23	6:33	6:47	7:00	7:11	7:19	7:30
201B	6:12	■	6:20	6:28	6:40	6:50	7:04	7:17	7:28	7:36	7:47
201A	6:45	6:50	■	■	6:57	7:07	7:21	7:34	7:45	7:53	8:04
201B	6:47	■	6:55	7:03	7:15	7:25	7:39	7:52	8:03	8:11	8:22
201A	7:21	7:25	■	■	7:32	7:42	7:56	8:08	8:19	8:26	8:37
201B	7:26	■	7:33	7:40	7:52	8:02	8:16	8:28	8:39	8:46	8:57
201A	8:01	8:05	■	■	8:12	8:22	8:36	8:48	8:59	9:06	9:17
201B	8:06	■	8:13	8:20	8:32	8:42	8:56	9:08	9:19	9:26	9:37
201A	8:41	8:45	■	■	8:52	9:02	9:16	9:28	9:39	9:46	9:57
201B	8:46	■	8:53	9:00	9:12	9:22	9:36	9:48	9:59	10:06	10:17
201A	9:23	9:27	■	■	9:34	9:43	9:56	10:08	10:18	10:25	10:36
201B	9:29	■	9:36	9:42	9:53	10:02	10:15	10:27	10:37	10:44	10:55
201A	10:04	10:07	■	■	10:13	10:22	10:34	10:45	10:54	11:00	11:10
201B	10:12	■	10:18	10:24	10:35	10:44	10:56	11:07	11:16	11:22	11:32
201A	10:56	10:59	■	■	11:05	11:14	11:26	11:37	11:46	11:52	12:02
201B	11:13	■	11:19	11:25	11:36	11:45	11:57	12:08	12:17	12:23	12:33
201A	11:56	11:59	■	■	12:04	12:13	12:25	12:36	12:45	12:51	1:01
201B	12:13	■	12:19	12:25	12:34	12:42	12:54	1:04	1:12	1:18	1:28

NOTE: ■ Trip starts on EB Tropicana east of Fort Apache. No service at the bus stop on EB Tropicana west of Fort Apache on this trip.
 NOTA: El viaje comienza en Tropicana dirección este al este de Fort Apache. Sin servicio en la parada de autobús en Tropicana hacia el este al oeste de Fort Apache en este viaje.



F Frequent service on Tropicana East of Rainbow only
 Servicio frecuente en Tropicana únicamente al este de Rainbow

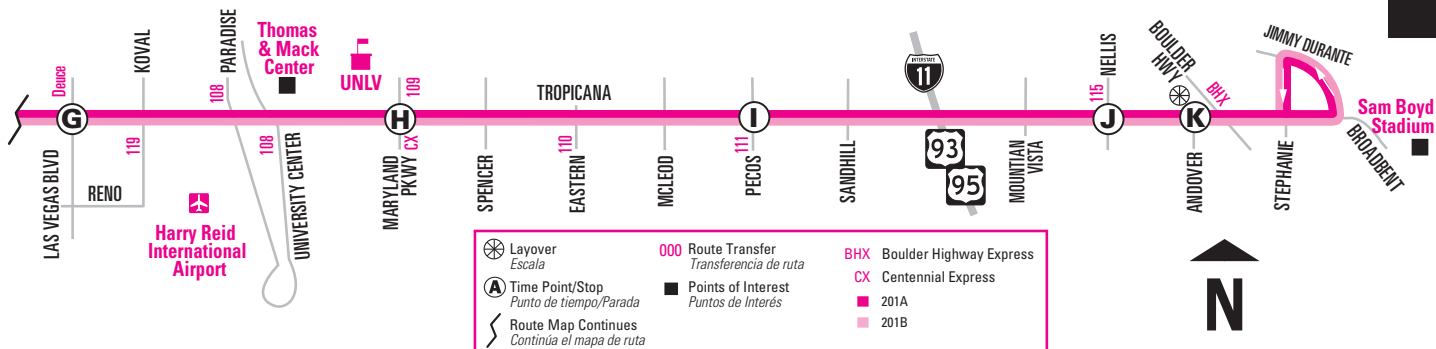
201 Tropicana | Saturdays

WESTBOUND SATURDAYS

ROUTE	Andover (after loop)	Nellis	Pecos	Maryland Pkwy.	Las Vegas Blvd.	Decatur	Tropicana & Rainbow	Buffalo & Patrick	Russell & Fort Apache	Tropicana & Durango	Tropicana & Fort Apache
▼ ROUTE	(K)	(J)	(I)	(H)	(G)	(F)	(E)	(D)	(C)	(B)	(A)
201A	2:10	2:12	2:18	2:27	2:37	2:46	2:53	■	■	2:58	3:01
201	2:40	2:42	2:48	2:57	3:07	3:16	3:22	■	■	■	■
201A	3:10	3:12	3:18	3:27	3:37	3:46	3:53	■	■	3:58	4:01
201B	3:40	3:42	3:48	3:57	4:07	4:16	4:23	4:30	4:36	■	4:41
201A	4:10	4:12	4:18	4:27	4:37	4:46	4:53	■	■	4:58	5:01
201B	4:36	4:39	4:46	4:55	5:05	5:14	5:21	5:28	5:35	■	5:40
201A	5:04	5:07	5:14	5:23	5:33	5:42	5:49	■	■	5:54	5:57
201B	5:32	5:35	5:42	5:51	6:01	6:10	6:17	6:24	6:31	■	6:36
201A	5:51	5:54	6:01	6:11	6:21	6:31	6:39	■	■	6:44	6:48
201B	6:10	6:13	6:21	6:31	6:42	6:52	7:01	7:09	7:16	■	7:21
201A	6:28	6:31	6:39	6:49	7:00	7:10	7:19	■	■	7:24	7:28
201B	6:48	6:51	6:59	7:09	7:20	7:30	7:39	7:47	7:54	■	7:59
201A	7:06	7:09	7:17	7:28	7:40	7:50	7:59	■	■	8:04	8:08
201B	7:26	7:29	7:37	7:48	8:00	8:10	8:20	8:29	8:37	■	8:42
201A	7:45	7:48	7:56	8:07	8:19	8:29	8:37	■	■	8:42	8:46
201B	8:05	8:08	8:16	8:27	8:39	8:49	8:58	9:07	9:15	■	9:20
201A	8:25	8:28	8:36	8:47	8:59	9:09	9:17	■	■	9:22	9:26
201B	8:45	8:48	8:56	9:07	9:19	9:29	9:38	9:47	9:55	■	10:00
201A	9:05	9:08	9:16	9:27	9:39	9:49	9:57	■	■	10:02	10:06
201B	9:25	9:28	9:36	9:47	9:59	10:09	10:18	10:27	10:35	■	10:40
201A	9:45	9:48	9:56	10:07	10:19	10:29	10:37	■	■	10:42	10:46
201B	10:05	10:08	10:16	10:27	10:39	10:49	10:58	11:07	11:15	■	11:20
201A	10:24	10:27	10:36	10:48	11:00	11:11	11:20	■	■	11:25	11:29
201B	10:44	10:47	10:56	11:08	11:20	11:31	11:40	11:49	11:57	■	12:03
201A	11:04	11:07	11:16	11:28	11:40	11:51	12:00	■	■	12:05	12:09
201B	11:23	11:26	11:35	11:47	11:59	12:10	12:19	12:28	12:36	■	12:42
201A	11:39	11:42	11:51	12:04	12:17	12:29	12:39	■	■	12:44	12:48
201B	11:57	12:00	12:09	12:22	12:35	12:47	12:58	1:07	1:15	■	1:21
201A	12:13	12:16	12:25	12:38	12:51	1:03	1:13	■	■	1:18	1:22
201B	12:27	12:30	12:39	12:52	1:06	1:19	1:30	1:39	1:47	■	1:53
201A	12:41	12:44	12:53	1:06	1:20	1:33	1:43	■	■	1:48	1:52
201B	12:56	12:59	1:08	1:21	1:35	1:48	1:59	2:08	2:16	■	2:22
201A	1:11	1:14	1:23	1:36	1:50	2:03	2:13	■	■	2:18	2:22
201B	1:26	1:29	1:38	1:51	2:05	2:18	2:29	2:38	2:46	■	2:52
201A	1:40	1:43	1:52	2:05	2:19	2:32	2:42	■	■	2:47	2:51
201B	1:55	1:58	2:07	2:20	2:34	2:47	2:58	3:07	3:15	■	3:21
201A	2:10	2:13	2:22	2:35	2:49	3:02	3:12	■	■	3:17	3:21

WESTBOUND SATURDAYS (Cont.)

ROUTE	Andover (after loop)	Nellis	Pecos	Maryland Pkwy.	Las Vegas Blvd.	Decatur	Tropicana & Rainbow	Buffalo & Patrick	Russell & Fort Apache	Tropicana & Durango	Tropicana & Fort Apache
▼ ROUTE	(K)	(J)	(I)	(H)	(G)	(F)	(E)	(D)	(C)	(B)	(A)
201B	2:25	2:28	2:37	2:50	3:04	3:17	3:28	3:37	3:45	■	3:51
201A	2:40	2:43	2:52	3:05	3:19	3:32	3:42	■	■	3:47	3:51
201B	2:55	2:58	3:07	3:20	3:34	3:47	3:58	4:07	4:15	■	4:21
201A	3:10	3:13	3:22	3:35	3:49	4:02	4:12	■	■	4:17	4:21
201B	3:25	3:28	3:37	3:50	4:04	4:17	4:28	4:37	4:45	■	4:51
201A	3:40	3:43	3:52	4:05	4:19	4:32	4:42	■	■	4:47	4:51
201B	3:55	3:58	4:07	4:20	4:34	4:47	4:58	5:07	5:15	■	5:21
201A	4:11	4:14	4:23	4:36	4:50	5:03	5:13	■	■	5:18	5:22
201B	4:27	4:30	4:39	4:52	5:06	5:19	5:30	5:39	5:47	■	5:53
201A	4:43	4:46	4:55	5:08	5:22	5:35	5:45	■	■	5:50	5:54
201B	5:02	5:05	5:14	5:27	5:41	5:54	6:05	6:14	6:22	■	6:28
201A	5:22	5:25	5:34	5:47	6:01	6:14	6:24	■	■	6:29	6:33
201B	5:42	5:45	5:54	6:07	6:20	6:32	6:42	6:51	6:59	■	7:05
201A	6:02	6:05	6:14	6:27	6:40	6:52	7:01	■	■	7:06	7:10
201B	6:22	6:25	6:34	6:47	7:00	7:12	7:22	7:31	7:39	■	7:45
201A	6:42	6:45	6:54	7:07	7:20	7:32	7:41	■	■	7:46	7:50
201B	7:04	7:07	7:15	7:27	7:40	7:51	8:01	8:10	8:18	■	8:24
201A	7:24	7:27	7:35	7:47	8:00	8:11	8:20	■	■	8:26	8:30
201B	7:45	7:48	7:56	8:08	8:21	8:32	8:42	8:51	8:59	■	9:05
201A	8:07	8:10	8:18	8:29	8:42	8:53	9:02	■	■	9:07	9:11
201B	8:28	8:31	8:39	8:50	9:03	9:14	9:24	9:32	9:39	■	9:45
201A	8:49	8:52	9:00	9:11	9:24	9:35	9:44	■	■	9:49	9:53
201B	9:10	9:13	9:21	9:32	9:45	9:56	10:06	10:14	10:21	■	10:27
201A	9:30	9:33	9:41	9:52	10:05	10:16	10:25	■	■	10:30	10:34
201B	9:50	9:53	10:01	10:12	10:25	10:36	10:46	10:54	11:01	■	11:07
201A	10:10	10:13	10:21	10:32	10:45	10:56	11:05	■	■	11:10	11:14
201B	10:37	10:40	10:48	10:58	11:09	11:19	11:27	11:34	11:41	■	11:46
201A	11:07	11:10	11:18	11:28	11:39	11:49	11:57	■	■	12:02	12:05
201B	11:37	11:40	11:48	11:58	12:09	12:19	12:27	12:34	12:41	■	12:46
201A	12:11	12:13	12:20	12:29	12:40	12:49	12:56	■	■	1:01	1:04
201	1:11	1:13	1:20	1:29	1:40	1:49	1:56	■	■	2:01	2:04
201	1:41	1:43	1:50	1:59	2:10	2:19	2:27	■	■	■	■



Additional bus stops approximately every 1/4 mile between time points.

Los autobuses adicionales se detienen aproximadamente cada 1/4 de milla entre los puntos de horario.

frequent service 24 hour service (201A only)

201

201 Tropicana | Sundays

frequent service **F** 24 hour service (201A only)

201

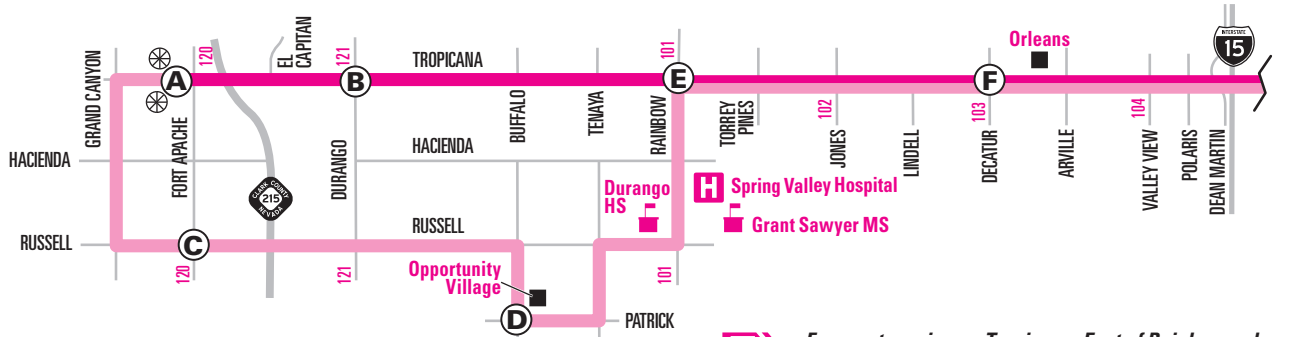
EASTBOUND SUNDAYS

▼ ROUTE	A	B	C	D	E	F	G	H	I	J	K
	Tropicana & Fort Apache	Tropicana & Durango	Russell & Fort Apache	Buffalo & Patrick	Tropicana & Rainbow	Decatur	Las Vegas Blvd.	Maryland Pkwy.	Pecos	Nellis	Andover (after loop)
201A	1:00	1:02			1:07	1:15	1:26	1:36	1:44	1:50	1:59
201					1:37	1:45	1:56	2:06	2:14	2:20	2:29
201A	2:00	2:02			2:07	2:14	2:25	2:35	2:42	2:47	2:56
201					2:37	2:44	2:55	3:05	3:12	3:17	3:26
201A	3:00	3:02			3:07	3:14	3:25	3:35	3:42	3:47	3:56
201B	3:18	3:24	3:29	3:29	3:37	3:44	3:55	4:05	4:12	4:17	4:26
201A	4:00	4:02			4:07	4:14	4:25	4:35	4:42	4:47	4:56
201B	4:15	4:21	4:26	4:26	4:35	4:43	4:54	5:04	5:12	5:18	5:28
201A	4:57	5:00			5:05	5:13	5:24	5:34	5:42	5:48	5:58
201B	5:13	5:19	5:24	5:24	5:33	5:41	5:52	6:02	6:10	6:16	6:26
201A	5:52	5:56			6:01	6:09	6:20	6:31	6:39	6:45	6:55
201B	5:58	6:04	6:10	6:10	6:20	6:29	6:40	6:51	6:59	7:06	7:16
201A	6:30	6:33			6:39	6:48	6:59	7:10	7:18	7:25	7:35
201B	6:31	6:38	6:44	6:44	6:55	7:04	7:16	7:27	7:36	7:43	7:53
201A	7:02	7:06			7:14	7:23	7:35	7:46	7:55	8:02	8:12
201B	7:10	7:17	7:23	7:23	7:34	7:43	7:55	8:06	8:15	8:22	8:32
201A	7:41	7:45			7:53	8:02	8:14	8:25	8:35	8:42	8:53
201B	7:48	7:55	8:02	8:02	8:13	8:22	8:34	8:45	8:55	9:02	9:13
201A	8:21	8:25			8:33	8:42	8:54	9:05	9:15	9:22	9:33
201B	8:28	8:35	8:42	8:42	8:53	9:02	9:14	9:26	9:36	9:43	9:54
201A	9:00	9:04			9:12	9:21	9:33	9:45	9:55	10:02	10:13
201B	9:06	9:13	9:20	9:20	9:31	9:40	9:52	10:04	10:14	10:21	10:32
201A	9:39	9:43			9:51	10:00	10:12	10:24	10:34	10:41	10:52
201B	9:44	9:51	9:58	9:58	10:10	10:20	10:32	10:44	10:55	11:02	11:13
201A	10:20	10:24			10:30	10:40	10:52	11:04	11:15	11:22	11:33
201B	10:24	10:31	10:38	10:38	10:50	11:00	11:12	11:24	11:35	11:42	11:53
201A	11:00	11:04			11:10	11:20	11:32	11:44	11:55	12:02	12:13
201B	11:04	11:11	11:18	11:18	11:30	11:40	11:52	12:04	12:15	12:22	12:33
201A	11:37	11:41			11:49	11:59	12:12	12:25	12:36	12:44	12:55
201B	11:43	11:50	11:57	11:57	12:09	12:19	12:32	12:45	12:56	1:04	1:15
201A	12:17	12:21			12:29	12:39	12:52	1:05	1:16	1:24	1:35
201B	12:23	12:30	12:37	12:37	12:49	12:59	1:12	1:25	1:36	1:44	1:55
201A	12:57	1:01			1:09	1:19	1:32	1:45	1:56	2:04	2:15

EASTBOUND SUNDAYS (Cont.)

▼ ROUTE	A	B	C	D	E	F	G	H	I	J	K
	Tropicana & Fort Apache	Tropicana & Durango	Russell & Fort Apache	Buffalo & Patrick	Tropicana & Rainbow	Decatur	Las Vegas Blvd.	Maryland Pkwy.	Pecos	Nellis	Andover (after loop)
201B	1:03		1:10	1:17	1:29	1:39	1:52	2:05	2:16	2:24	2:35
201A	1:37	1:41			1:49	1:59	2:12	2:25	2:36	2:44	2:55
201B	1:43		1:50	1:57	2:09	2:19	2:32	2:45	2:56	3:04	3:15
201A	2:17	2:21			2:29	2:39	2:52	3:05	3:16	3:24	3:35
201B	2:23		2:30	2:37	2:49	2:59	3:12	3:25	3:36	3:44	3:55
201A	2:57	3:01			3:09	3:19	3:32	3:45	3:56	4:04	4:15
201B	3:02		3:09	3:16	3:28	3:38	3:51	4:04	4:15	4:23	4:34
201A	3:36	3:40			3:48	3:58	4:11	4:24	4:35	4:43	4:54
201B	3:42		3:49	3:56	4:08	4:18	4:31	4:44	4:55	5:03	5:14
201A	4:16	4:20			4:28	4:38	4:51	5:04	5:15	5:23	5:34
201B	4:22		4:29	4:36	4:48	4:58	5:11	5:24	5:35	5:43	5:54
201A	4:54	4:58			5:06	5:16	5:29	5:42	5:53	6:01	6:12
201B	4:58		5:05	5:12	5:24	5:34	5:47	6:00	6:11	6:19	6:30
201A	5:30	5:34			5:42	5:52	6:05	6:18	6:29	6:37	6:48
201B	5:35		5:42	5:49	6:01	6:11	6:23	6:35	6:46	6:53	7:04
201A	6:10	6:14			6:20	6:30	6:42	6:54	7:05	7:12	7:23
201B	6:14		6:21	6:28	6:40	6:50	7:02	7:14	7:25	7:32	7:43
201A	6:50	6:54			7:00	7:10	7:22	7:34	7:45	7:52	8:03
201B	6:54		7:01	7:08	7:20	7:30	7:42	7:54	8:05	8:12	8:23
201A	7:29	7:33			7:40	7:50	8:02	8:14	8:25	8:32	8:43
201B	7:34		7:41	7:48	8:00	8:10	8:22	8:34	8:45	8:52	9:03
201A	8:09	8:13			8:20	8:30	8:42	8:54	9:05	9:12	9:23
201B	8:14		8:21	8:28	8:40	8:50	9:02	9:14	9:25	9:32	9:43
201A	8:49	8:53			9:00	9:10	9:22	9:34	9:45	9:52	10:03
201B	8:54		9:01	9:08	9:20	9:30	9:42	9:54	10:05	10:12	10:23
201A	9:28	9:32			9:39	9:49	10:01	10:13	10:23	10:30	10:41
201B	9:34		9:41	9:47	9:58	10:08	10:20	10:32	10:42	10:49	11:00
201A	10:09	10:12			10:18	10:27	10:39	10:50	10:59	11:05	11:15
201B	10:15		10:21	10:27	10:38	10:47	10:59	11:10	11:19	11:25	11:35
201A	10:56	10:59			11:05	11:14	11:26	11:37	11:46	11:52	12:02
201B	11:13		11:19	11:25	11:36	11:45	11:57	12:08	12:17	12:23	12:33
201A	11:56	11:59			12:04	12:13	12:25	12:36	12:45	12:51	1:01
201B	12:13		12:19	12:25	12:34	12:42	12:54	1:04	1:12	1:18	1:28

NOTE: ■ Trip starts on EB Tropicana east of Fort Apache. No service at the bus stop on EB Tropicana west of Fort Apache on this trip. **NOTA:** El viaje comienza en Tropicana dirección este al este de Fort Apache. Sin servicio en la parada de autobús en Tropicana hacia el este al oeste de Fort Apache en este viaje.



F Frequent service on Tropicana East of Rainbow only
Servicio frecuente en Tropicana únicamente al este de Rainbow

201 Tropicana | Sundays

frequent service  24 hour service (201A only)

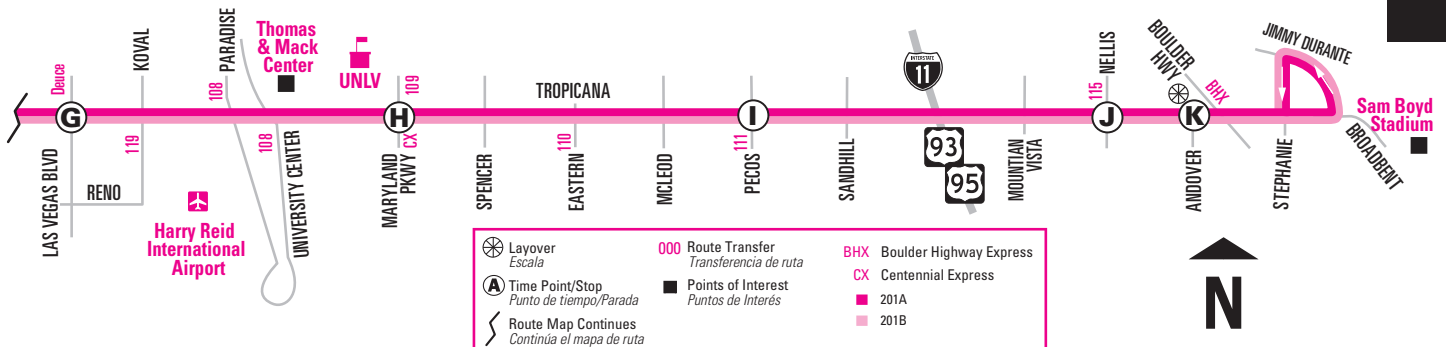
201

WESTBOUND SUNDAYS

ROUTE	Andover (after loop)	Nellis	Pecos	Maryland Pkwy.	Las Vegas Blvd.	Decatur	Tropicana & Rainbow	Buffalo & Patrick	Russell & Fort Apache	Tropicana & Durango	Tropicana & Fort Apache
▼ ROUTE	(K)	(J)	(I)	(H)	(G)	(F)	(E)	(D)	(C)	(B)	(A)
201A	2:10	2:12	2:18	2:27	2:37	2:46	2:53			2:58	3:01
201	2:40	2:42	2:48	2:57	3:07	3:16	3:22				
201A	3:10	3:12	3:18	3:27	3:37	3:46	3:53			3:58	4:01
201B	3:40	3:42	3:48	3:57	4:07	4:16	4:23	4:30	4:36		4:41
201A	4:10	4:12	4:18	4:27	4:37	4:46	4:53			4:58	5:01
201B	4:40	4:42	4:48	4:57	5:07	5:16	5:23	5:30	5:36		5:41
201A	5:09	5:12	5:18	5:27	5:37	5:46	5:53			5:58	6:01
201B	5:39	5:42	5:48	5:57	6:07	6:16	6:23	6:30	6:37		6:42
201A	5:57	6:00	6:07	6:17	6:28	6:38	6:46			6:51	6:54
201B	6:17	6:20	6:27	6:37	6:48	6:58	7:06	7:14	7:21		7:26
201A	6:37	6:40	6:47	6:57	7:08	7:18	7:26			7:31	7:34
201B	6:56	6:59	7:06	7:16	7:27	7:37	7:45	7:53	8:00		8:05
201A	7:13	7:16	7:24	7:35	7:46	7:56	8:05			8:10	8:14
201B	7:32	7:35	7:43	7:54	8:05	8:15	8:24	8:33	8:40		8:45
201A	7:51	7:54	8:02	8:13	8:24	8:34	8:43			8:48	8:52
201B	8:10	8:13	8:21	8:32	8:43	8:53	9:02	9:11	9:18		9:23
201A	8:29	8:32	8:40	8:51	9:02	9:12	9:21			9:26	9:30
201B	8:48	8:51	8:59	9:10	9:21	9:31	9:40	9:49	9:56		10:01
201A	9:08	9:11	9:19	9:30	9:41	9:51	10:00			10:05	10:09
201B	9:28	9:31	9:39	9:50	10:01	10:11	10:20	10:29	10:37		10:43
201A	9:48	9:51	9:59	10:10	10:21	10:31	10:40			10:45	10:49
201B	10:08	10:11	10:19	10:30	10:41	10:51	11:00	11:09	11:17		11:23
201A	10:28	10:31	10:39	10:50	11:01	11:11	11:20			11:25	11:29
201B	10:47	10:50	10:58	11:09	11:20	11:30	11:39	11:48	11:56		12:02
201A	11:06	11:09	11:17	11:28	11:39	11:50	12:00			12:05	12:09
201B	11:26	11:29	11:37	11:48	11:59	12:10	12:20	12:29	12:37		12:43
201A	11:46	11:49	11:57	12:08	12:19	12:30	12:40			12:45	12:49
201B	12:06	12:09	12:17	12:28	12:39	12:50	1:00	1:09	1:17		1:23
201A	12:26	12:29	12:37	12:48	12:59	1:10	1:20			1:25	1:29
201B	12:41	12:44	12:52	1:04	1:16	1:27	1:38	1:47	1:55		2:01
201A	12:58	1:01	1:09	1:21	1:33	1:44	1:54			1:59	2:03
201B	1:16	1:19	1:27	1:39	1:51	2:02	2:13	2:22	2:30		2:36
201A	1:35	1:38	1:46	1:58	2:10	2:21	2:31			2:36	2:40

WESTBOUND SUNDAYS (Cont.)

ROUTE	Andover (after loop)	Nellis	Pecos	Maryland Pkwy.	Las Vegas Blvd.	Decatur	Tropicana & Rainbow	Buffalo & Patrick	Russell & Fort Apache	Tropicana & Durango	Tropicana & Fort Apache
▼ ROUTE	(K)	(J)	(I)	(H)	(G)	(F)	(E)	(D)	(C)	(B)	(A)
201B	1:55	1:58	2:06	2:18	2:30	2:41	2:52	3:01	3:09		3:15
201A	2:15	2:18	2:26	2:38	2:50	3:01	3:11			3:16	3:20
201B	2:35	2:38	2:46	2:58	3:10	3:21	3:32	3:41	3:49		3:55
201A	2:55	2:58	3:06	3:18	3:30	3:41	3:51			3:56	4:00
201B	3:15	3:18	3:26	3:38	3:50	4:01	4:12	4:21	4:29		4:35
201A	3:35	3:38	3:46	3:58	4:10	4:21	4:31			4:36	4:40
201B	3:55	3:58	4:06	4:18	4:30	4:41	4:52	5:01	5:09		5:15
201A	4:15	4:18	4:26	4:38	4:50	5:01	5:11			5:16	5:20
201B	4:35	4:38	4:46	4:58	5:10	5:21	5:32	5:41	5:49		5:55
201A	4:55	4:58	5:06	5:18	5:30	5:41	5:51			5:56	6:00
201B	5:15	5:18	5:26	5:38	5:50	6:01	6:11	6:20	6:28		6:34
201A	5:35	5:38	5:46	5:58	6:10	6:21	6:30			6:35	6:39
201B	5:55	5:59	6:07	6:19	6:30	6:41	6:50	6:59	7:07		7:13
201A	6:16	6:19	6:27	6:39	6:50	7:01	7:10			7:15	7:19
201B	6:35	6:38	6:46	6:58	7:10	7:21	7:31	7:40	7:48		7:54
201A	6:55	6:58	7:06	7:18	7:30	7:41	7:51			7:56	8:00
201B	7:17	7:20	7:28	7:40	7:52	8:03	8:13	8:22	8:30		8:36
201A	7:37	7:40	7:48	8:00	8:12	8:23	8:33			8:38	8:42
201B	7:56	7:59	8:07	8:19	8:31	8:42	8:52	9:01	9:09		9:15
201A	8:17	8:20	8:28	8:39	8:51	9:02	9:11			9:16	9:20
201B	8:37	8:40	8:48	8:59	9:11	9:22	9:32	9:40	9:47		9:53
201A	8:57	9:00	9:08	9:19	9:31	9:42	9:51			9:56	10:00
201B	9:17	9:20	9:28	9:39	9:51	10:02	10:12	10:20	10:27		10:33
201A	9:37	9:40	9:48	9:59	10:11	10:22	10:31			10:36	10:40
201B	9:56	9:59	10:07	10:18	10:30	10:41	10:51	10:59	11:06		11:12
201A	10:16	10:19	10:27	10:38	10:50	11:01	11:10			11:15	11:19
201B	10:37	10:40	10:48	10:58	11:09	11:19	11:27	11:34	11:41		11:46
201A	11:07	11:10	11:18	11:28	11:39	11:49	11:57			12:02	12:05
201B	11:37	11:40	11:48	11:58	12:09	12:19	12:27	12:34	12:41		12:46
201A	12:11	12:13	12:20	12:29	12:40	12:49	12:56			1:01	1:04
201	12:41	12:43	12:50	12:59	1:10	1:19	1:27				
201A	1:11	1:13	1:20	1:29	1:40	1:49	1:56			2:01	2:04
201	1:41	1:43	1:50	1:59	2:10	2:19	2:27				



Additional bus stops approximately every 1/4 mile between time points.

Los autobuses adicionales se detienen aproximadamente cada 1/4 de milla entre los puntos de horario.

202 Flamingo | Weekdays

frequent service  24 hour service

202

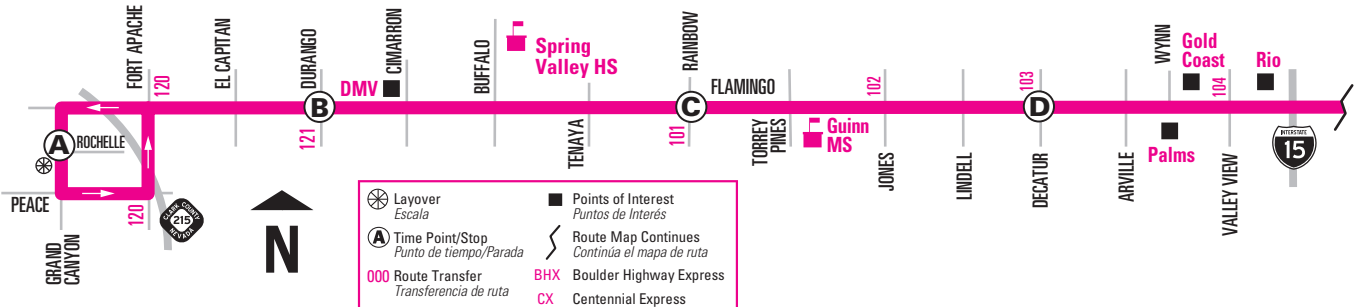
EASTBOUND WEEKDAYS

	(A) Grand Canyon & Rochelle	(B) Durango	(C) Rainbow	(D) Decatur	(E) Las Vegas Blvd.	(F) Paradise	(G) Maryland Pkwy.	(H) Pecos	(I) Nellis	(J) Harmon & Boulder Hwy.
1:30	1:37	1:43	1:49	1:59	2:04	2:09	2:16	2:23	2:25	
2:00	2:07	2:13	2:19	2:29	2:34	2:39	2:46	2:53	2:55	
2:30	2:37	2:43	2:49	2:59	3:04	3:09	3:16	3:23	3:25	
3:00	3:07	3:13	3:19	3:29	3:34	3:39	3:46	3:53	3:55	
■	■	3:43	3:49	3:59	4:04	4:09	4:16	4:23	4:25	
4:00	4:07	4:13	4:19	4:29	4:34	4:39	4:46	4:53	4:55	
4:24	4:31	4:37	4:44	4:54	5:00	5:05	5:12	5:19	5:21	
4:45	4:52	4:58	5:05	5:15	5:21	5:26	5:33	5:40	5:42	
5:05	5:12	5:18	5:25	5:35	5:41	5:46	5:53	6:00	6:02	
5:21	5:29	5:36	5:44	5:55	6:01	6:06	6:15	6:23	6:25	
5:35	5:43	5:51	6:00	6:11	6:17	6:23	6:32	6:40	6:42	
5:50	5:58	6:06	6:15	6:26	6:33	6:39	6:49	6:58	7:00	
6:05	6:13	6:21	6:30	6:41	6:48	6:54	7:04	7:13	7:15	
6:19	6:27	6:35	6:44	6:55	7:02	7:08	7:18	7:27	7:29	
6:31	6:40	6:49	6:59	7:10	7:17	7:23	7:33	7:42	7:44	
6:46	6:55	7:04	7:14	7:25	7:32	7:38	7:48	7:57	7:59	
7:01	7:10	7:19	7:29	7:40	7:47	7:53	8:03	8:12	8:14	
7:16	7:25	7:34	7:44	7:55	8:02	8:08	8:18	8:27	8:29	
7:31	7:40	7:49	7:59	8:10	8:17	8:23	8:33	8:42	8:44	
7:46	7:55	8:04	8:14	8:25	8:32	8:38	8:48	8:57	8:59	
8:01	8:10	8:19	8:29	8:40	8:47	8:53	9:03	9:12	9:14	
8:15	8:24	8:33	8:43	8:55	9:02	9:08	9:19	9:28	9:30	
8:30	8:39	8:48	8:58	9:10	9:17	9:23	9:34	9:43	9:45	
8:45	8:54	9:03	9:13	9:25	9:32	9:39	9:50	9:59	10:01	
9:00	9:09	9:18	9:28	9:40	9:47	9:54	10:05	10:14	10:16	
9:15	9:24	9:33	9:43	9:55	10:02	10:09	10:20	10:29	10:31	
9:30	9:39	9:48	9:58	10:10	10:17	10:24	10:35	10:44	10:46	
9:45	9:54	10:03	10:13	10:25	10:32	10:39	10:50	10:59	11:01	
10:00	10:09	10:18	10:28	10:40	10:47	10:54	11:05	11:14	11:16	
10:15	10:24	10:33	10:43	10:55	11:02	11:09	11:20	11:29	11:31	
10:30	10:39	10:48	10:58	11:10	11:17	11:24	11:35	11:44	11:46	
10:45	10:54	11:03	11:13	11:25	11:32	11:39	11:50	11:59	12:01	
11:00	11:09	11:18	11:28	11:40	11:47	11:54	12:05	12:14	12:16	
11:15	11:24	11:33	11:43	11:56	12:03	12:10	12:21	12:30	12:33	
11:30	11:39	11:48	11:58	12:11	12:18	12:25	12:36	12:45	12:48	
11:45	11:54	12:03	12:13	12:26	12:33	12:40	12:51	1:00	1:03	
12:00	12:09	12:18	12:28	12:41	12:48	12:55	1:06	1:15	1:18	
12:14	12:23	12:32	12:43	12:56	1:03	1:10	1:22	1:32	1:35	
12:29	12:38	12:47	12:58	1:11	1:18	1:25	1:37	1:47	1:50	
12:44	12:53	1:02	1:13	1:26	1:33	1:40	1:52	2:02	2:05	
12:59	1:08	1:17	1:28	1:41	1:48	1:55	2:07	2:17	2:20	

EASTBOUND WEEKDAYS (Cont.)

(A) Grand Canyon & Rochelle	(B) Durango	(C) Rainbow	(D) Decatur	(E) Las Vegas Blvd.	(F) Paradise	(G) Maryland Pkwy.	(H) Pecos	(I) Nellis	(J) Harmon & Boulder Hwy.
1:14	1:23	1:32	1:43	1:56	2:03	2:10	2:22	2:32	2:35
1:29	1:38	1:47	1:58	2:11	2:18	2:25	2:37	2:47	2:50
1:44	1:53	2:02	2:13	2:26	2:33	2:40	2:52	3:02	3:05
1:59	2:08	2:17	2:28	2:41	2:48	2:55	3:07	3:17	3:20
2:14	2:23	2:32	2:43	2:56	3:03	3:10	3:22	3:32	3:35
2:28	2:38	2:47	2:58	3:11	3:19	3:26	3:38	3:49	3:52
2:43	2:53	3:02	3:13	3:26	3:34	3:41	3:53	4:04	4:07
2:58	3:08	3:17	3:28	3:41	3:49	3:56	4:08	4:19	4:22
3:13	3:23	3:32	3:43	3:56	4:04	4:11	4:23	4:34	4:37
3:28	3:38	3:47	3:58	4:11	4:19	4:26	4:38	4:49	4:52
3:43	3:53	4:02	4:13	4:26	4:34	4:41	4:53	5:04	5:07
3:58	4:08	4:17	4:28	4:41	4:49	4:56	5:08	5:19	5:22
4:13	4:23	4:32	4:43	4:56	5:04	5:11	5:23	5:34	5:37
4:29	4:39	4:48	4:58	5:11	5:19	5:26	5:37	5:48	5:51
4:44	4:54	5:03	5:13	5:26	5:34	5:41	5:52	6:03	6:06
4:59	5:09	5:18	5:28	5:41	5:49	5:56	6:07	6:18	6:21
5:14	5:23	5:32	5:42	5:55	6:02	6:09	6:19	6:29	6:32
5:29	5:38	5:47	5:57	6:10	6:17	6:24	6:34	6:44	6:47
5:44	5:53	6:02	6:12	6:25	6:32	6:39	6:49	6:59	7:02
5:59	6:08	6:17	6:27	6:40	6:47	6:54	7:04	7:14	7:17
6:17	6:26	6:34	6:43	6:55	7:02	7:09	7:19	7:28	7:30
6:32	6:41	6:49	6:58	7:10	7:17	7:24	7:34	7:43	7:45
6:51	7:00	7:08	7:17	7:29	7:36	7:43	7:53	8:02	8:04
7:12	7:20	7:28	7:36	7:48	7:55	8:02	8:11	8:20	8:22
7:32	7:40	7:48	7:56	8:08	8:15	8:22	8:31	8:40	8:42
7:52	8:00	8:08	8:16	8:28	8:35	8:42	8:51	9:00	9:02
8:13	8:21	8:29	8:37	8:49	8:56	9:02	9:11	9:20	9:22
8:33	8:41	8:49	8:57	9:09	9:16	9:22	9:31	9:40	9:42
8:53	9:01	9:09	9:17	9:29	9:36	9:42	9:51	10:00	10:02
9:13	9:21	9:29	9:37	9:49	9:56	10:02	10:11	10:20	10:22
9:33	9:41	9:49	9:57	10:09	10:16	10:22	10:31	10:40	10:42
9:53	10:01	10:09	10:17	10:29	10:36	10:42	10:51	11:00	11:02
10:14	10:22	10:29	10:36	10:48	10:55	11:01	11:09	11:17	11:19
10:34	10:42	10:49	10:56	11:08	11:15	11:21	11:29	11:37	11:39
10:54	11:02	11:09	11:16	11:28	11:35	11:41	11:49	11:57	11:59
11:14	11:22	11:29	11:36	11:48	11:55	12:01	12:09	12:17	12:19
11:36	11:43	11:50	11:57	12:09	12:15	12:21	12:28	12:36	12:38
11:57	12:04	12:11	12:18	12:30	12:36	12:42	12:49	12:57	12:59
12:28	12:35	12:41	12:48	12:59	1:05	1:10	1:17	1:24	1:26
12:58	1:05	1:11	1:18	1:29	1:35	1:40	1:47	1:54	1:56

NOTICE: This route will operate a modified schedule and routing during Formula 1 (F1) race week and related bridge construction. Additional routing and scheduling adjustments for race-related construction may occur. Please visit rtcnsnv.com, rideRTC.com, or Transit App for more information. **AVISO:** Esta ruta operará con un horario y una ruta modificados durante la semana de carreras de Fórmula 1 (F1) y la construcción de puentes relacionados. Es posible que se realicen ajustes adicionales de ruta y programación para construcciones relacionadas con la carrera. Visite rtcnsnv.com, rideRTC.com o la aplicación Transit para obtener más información.



WESTBOUND WEEKDAYS

	J	I	H	G	F	E	D	C	B	A
	Harmon & Boulder Hwy.	Nellis	Pecos	Maryland Pkwy.	Paradise	Las Vegas Blvd.	Decatur	Rainbow	Durango	Grand Canyon & Rochelle
2:35	2:41	2:48	2:56	3:01	3:07	3:16	3:22	3:27	3:33	
3:05	3:11	3:18	3:26	3:31	3:37	3:46	3:52	3:57	4:03	
3:35	3:41	3:48	3:56	4:01	4:07	4:16	4:22	4:27	4:33	
4:05	4:11	4:18	4:26	4:31	4:37	4:46	4:52	4:57	5:03	
4:33	4:40	4:47	4:56	5:01	5:07	5:16	5:22	5:27	5:33	
4:54	5:01	5:09	5:19	5:24	5:31	5:40	5:47	5:53	6:00	
5:13	5:21	5:29	5:39	5:45	5:52	6:02	6:10	6:16	6:23	
5:31	5:39	5:48	5:59	6:05	6:12	6:22	6:30	6:37	6:45	
5:47	5:55	6:04	6:15	6:21	6:28	6:38	6:46	6:53	7:01	
6:01	6:09	6:19	6:30	6:36	6:43	6:53	7:01	7:08	7:16	
6:16	6:24	6:34	6:45	6:51	6:58	7:08	7:16	7:23	7:31	
6:29	6:37	6:47	6:59	7:05	7:13	7:23	7:31	7:38	7:46	
6:44	6:52	7:02	7:14	7:20	7:28	7:38	7:46	7:53	8:01	
6:59	7:07	7:17	7:29	7:35	7:43	7:53	8:01	8:08	8:16	
7:14	7:22	7:32	7:44	7:50	7:58	8:08	8:16	8:23	8:31	
7:29	7:37	7:47	7:59	8:05	8:13	8:23	8:31	8:38	8:46	
7:42	7:51	8:02	8:14	8:20	8:28	8:38	8:46	8:53	9:01	
7:58	8:07	8:17	8:29	8:35	8:43	8:53	9:01	9:08	9:16	
8:13	8:22	8:32	8:44	8:50	8:58	9:08	9:16	9:23	9:31	
8:28	8:37	8:47	8:59	9:05	9:13	9:23	9:31	9:38	9:46	
8:43	8:52	9:02	9:14	9:20	9:28	9:38	9:46	9:53	10:01	
8:58	9:07	9:17	9:29	9:35	9:43	9:53	10:01	10:08	10:16	
9:13	9:22	9:32	9:44	9:50	9:58	10:08	10:16	10:23	10:31	
9:28	9:37	9:47	9:59	10:05	10:13	10:23	10:31	10:38	10:46	
9:43	9:52	10:02	10:14	10:20	10:28	10:38	10:46	10:53	11:01	
9:58	10:07	10:17	10:29	10:35	10:43	10:53	11:01	11:08	11:16	
10:11	10:19	10:29	10:42	10:48	10:57	11:07	11:15	11:22	11:30	
10:22	10:30	10:41	10:55	11:01	11:11	11:22	11:30	11:37	11:45	
10:36	10:44	10:55	11:09	11:15	11:25	11:36	11:44	11:51	11:59	
10:50	10:58	11:09	11:23	11:29	11:39	11:50	11:58	12:05	12:13	
11:04	11:12	11:23	11:37	11:43	11:53	12:04	12:12	12:19	12:27	
11:18	11:26	11:37	11:51	11:57	12:07	12:18	12:26	12:33	12:41	
11:31	11:40	11:51	12:05	12:11	12:21	12:32	12:41	12:49	12:57	
11:46	11:55	12:06	12:20	12:26	12:36	12:47	12:56	1:04	1:12	
12:01	12:10	12:21	12:35	12:41	12:51	1:02	1:11	1:19	1:27	
12:16	12:25	12:36	12:50	12:56	1:06	1:17	1:26	1:34	1:42	
12:31	12:40	12:51	1:05	1:11	1:21	1:32	1:41	1:49	1:57	
12:45	12:54	1:05	1:19	1:25	1:35	1:46	1:55	2:03	2:11	
12:58	1:07	1:18	1:32	1:39	1:49	2:01	2:10	2:18	2:26	
1:13	1:22	1:33	1:47	1:54	2:04	2:16	2:25	2:33	2:41	
1:27	1:36	1:47	2:02	2:09	2:19	2:31	2:40	2:48	2:56	

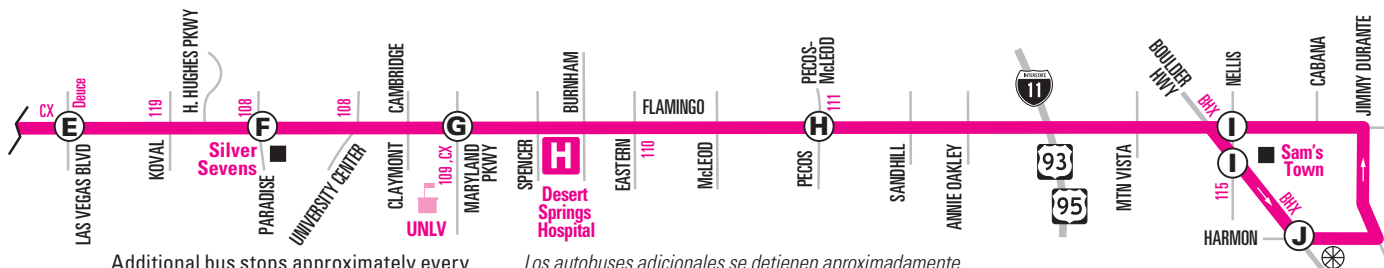
WESTBOUND WEEKDAYS (Cont.)

J	I	H	G	F	E	D	C	B	A
Harmon & Boulder Hwy.	Nellis	Pecos	Maryland Pkwy.	Paradise	Las Vegas Blvd.	Decatur	Rainbow	Durango	Grand Canyon & Rochelle
1:42	1:51	2:02	2:17	2:24	2:34	2:46	2:55	3:03	3:11
1:56	2:05	2:16	2:31	2:38	2:49	3:01	3:10	3:18	3:26
2:11	2:20	2:31	2:46	2:53	3:04	3:16	3:25	3:33	3:41
2:25	2:34	2:46	3:01	3:08	3:19	3:31	3:40	3:48	3:56
2:40	2:49	3:01	3:16	3:23	3:34	3:46	3:55	4:03	4:11
2:55	3:05	3:17	3:31	3:38	3:49	4:01	4:10	4:18	4:26
3:10	3:20	3:32	3:46	3:53	4:04	4:16	4:25	4:33	4:41
3:21	3:33	3:45	3:59	4:06	4:18	4:30	4:40	4:48	4:56
3:38	3:48	3:59	4:13	4:20	4:32	4:44	4:54	5:02	5:10
3:54	4:03	4:14	4:28	4:35	4:47	4:59	5:09	5:17	5:25
4:09	4:18	4:29	4:43	4:50	5:02	5:14	5:24	5:32	5:40
4:25	4:34	4:44	4:58	5:05	5:17	5:29	5:38	5:46	5:54
4:40	4:49	4:59	5:13	5:20	5:32	5:44	5:54	6:01	6:09
4:55	5:04	5:14	5:28	5:35	5:47	5:59	6:08	6:16	6:24
5:12	5:20	5:30	5:43	5:50	6:02	6:14	6:23	6:30	6:38
5:27	5:35	5:45	5:58	6:05	6:17	6:29	6:38	6:45	6:53
5:42	5:50	6:00	6:13	6:20	6:32	6:44	6:52	6:59	7:07
5:57	6:05	6:15	6:28	6:35	6:47	6:59	7:07	7:14	7:22
6:18	6:26	6:35	6:47	6:53	7:04	7:15	7:23	7:30	7:38
6:38	6:46	6:55	7:07	7:13	7:24	7:35	7:43	7:50	7:58
6:58	7:06	7:15	7:27	7:33	7:44	7:55	8:03	8:10	8:18
7:18	7:26	7:35	7:47	7:53	8:04	8:15	8:23	8:30	8:38
7:38	7:46	7:55	8:07	8:13	8:24	8:35	8:43	8:50	8:58
7:58	8:06	8:15	8:27	8:33	8:44	8:55	9:03	9:10	9:18
8:18	8:26	8:35	8:47	8:53	9:04	9:15	9:23	9:30	9:38
8:38	8:46	8:55	9:06	9:12	9:22	9:33	9:41	9:48	9:55
8:58	9:06	9:15	9:26	9:32	9:42	9:53	10:01	10:08	10:15
9:18	9:26	9:35	9:46	9:52	10:02	10:13	10:21	10:28	10:35
9:38	9:46	9:55	10:05	10:11	10:19	10:29	10:37	10:44	10:51
9:58	10:05	10:14	10:24	10:30	10:38	10:48	10:55	11:02	11:09
10:16	10:23	10:32	10:42	10:48	10:56	11:06	11:13	11:20	11:27
10:37	10:44	10:52	11:01	11:07	11:15	11:25	11:32	11:38	11:45
10:57	11:04	11:12	11:21	11:27	11:35	11:45	11:52	11:58	12:05
11:19	11:25	11:32	11:41	11:47	11:55	12:05	12:12	12:18	12:24
11:41	11:47	11:54	12:03	12:09	12:17	12:27	12:34	12:40	12:46
12:11	12:17	12:24	12:33	12:39	12:47	12:57	1:04	1:10	1:16
12:41	12:47	12:54	1:02	1:07	1:15	1:24	1:30	1:35	1:41
1:11	1:17	1:24	1:32	1:37	1:45	1:54	2:00	2:05	2:11
1:39	1:45	1:52	2:00	2:05	2:13	2:22	2:28	2:33	2:39
2:07	2:13	2:20	2:28	2:33	2:41	2:50	2:56	3:01	3:07

frequent service  24 hour service

202

NOTICE: This route will operate a modified schedule and routing during Formula 1 (F1) race week and related bridge construction. Additional routing and scheduling adjustments for race-related construction may occur. Please visit rtcnsnv.com, rideRTC.com, or Transit App for more information. **AVISO:** Esta ruta operará con un horario y una ruta modificados durante la semana de carreras de Fórmula 1 (F1) y la construcción de puentes relacionados. Es posible que se realicen ajustes adicionales de ruta y programación para construcciones relacionadas con la carrera. Visite rtcnsnv.com, rideRTC.com o la aplicación Transit para obtener más información.



Additional bus stops approximately every 1/4 mile between time points.

Los autobuses adicionales se detienen aproximadamente cada 1/4 de milla entre los puntos de horario.

202 Flamingo | Saturdays

frequent service  24 hour service

202

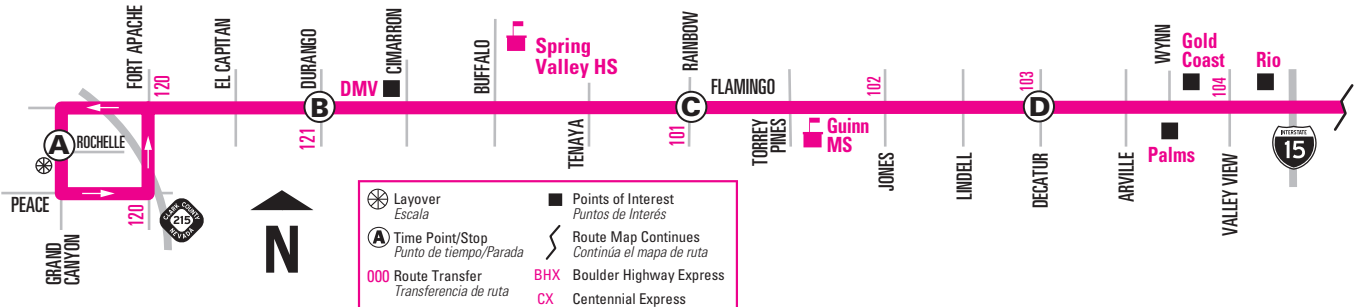
EASTBOUND SATURDAYS

(A)	(B)	(C)	(D)	(E)	(F)	(G)	(H)	(I)	(J)
Grand Canyon & Rochelle	Durango	Rainbow	Decatur	Las Vegas Blvd.	Paradise	Maryland Pkwy.	Pecos	Nellis	Harmon & Boulder Hwy.
1:30	1:37	1:43	1:49	1:59	2:04	2:09	2:16	2:23	2:25
2:00	2:07	2:13	2:19	2:29	2:34	2:39	2:46	2:53	2:55
2:30	2:37	2:43	2:49	2:59	3:04	3:09	3:16	3:23	3:25
3:00	3:07	3:13	3:19	3:29	3:34	3:39	3:46	3:53	3:55
■	■	3:43	3:49	3:59	4:04	4:09	4:16	4:23	4:25
4:00	4:07	4:13	4:19	4:29	4:34	4:39	4:46	4:53	4:55
4:29	4:36	4:42	4:49	4:59	5:04	5:10	5:17	5:24	5:26
4:52	4:59	5:05	5:12	5:22	5:27	5:33	5:40	5:47	5:49
5:13	5:20	5:26	5:33	5:43	5:48	5:54	6:01	6:08	6:10
5:31	5:38	5:44	5:51	6:01	6:06	6:12	6:19	6:26	6:28
5:46	5:53	6:00	6:08	6:19	6:25	6:31	6:39	6:47	6:49
6:06	6:13	6:20	6:28	6:39	6:45	6:51	6:59	7:07	7:09
6:22	6:30	6:38	6:47	6:58	7:04	7:10	7:19	7:27	7:29
6:37	6:45	6:53	7:02	7:13	7:19	7:25	7:34	7:42	7:44
6:52	7:00	7:08	7:17	7:28	7:34	7:40	7:49	7:57	7:59
7:07	7:15	7:23	7:32	7:43	7:49	7:55	8:04	8:12	8:14
7:21	7:29	7:37	7:46	7:57	8:03	8:09	8:18	8:26	8:28
7:35	7:43	7:51	8:00	8:11	8:17	8:23	8:32	8:40	8:42
7:50	7:58	8:06	8:15	8:26	8:32	8:38	8:47	8:55	8:57
8:05	8:13	8:21	8:30	8:41	8:47	8:53	9:02	9:10	9:12
8:20	8:28	8:36	8:45	8:56	9:02	9:08	9:17	9:25	9:27
8:35	8:43	8:51	9:00	9:11	9:17	9:23	9:32	9:40	9:42
8:50	8:58	9:06	9:15	9:26	9:32	9:38	9:47	9:55	9:57
9:05	9:13	9:21	9:30	9:41	9:47	9:53	10:02	10:10	10:12
9:19	9:27	9:35	9:44	9:56	10:02	10:09	10:18	10:27	10:29
9:33	9:41	9:49	9:58	10:10	10:16	10:23	10:32	10:41	10:43
9:47	9:55	10:03	10:12	10:24	10:30	10:37	10:46	10:55	10:57
10:02	10:10	10:18	10:27	10:39	10:45	10:52	11:01	11:10	11:12
10:16	10:24	10:32	10:41	10:53	10:59	11:06	11:15	11:24	11:26
10:27	10:36	10:44	10:54	11:07	11:14	11:21	11:31	11:40	11:42
10:41	10:50	10:58	11:08	11:21	11:28	11:35	11:45	11:54	11:56
10:55	11:04	11:12	11:22	11:35	11:42	11:49	11:59	12:08	12:10
11:09	11:18	11:26	11:36	11:49	11:56	12:03	12:13	12:22	12:24
11:24	11:33	11:41	11:51	12:04	12:11	12:18	12:28	12:37	12:39
11:39	11:48	11:56	12:06	12:19	12:26	12:33	12:43	12:52	12:54
11:54	12:03	12:11	12:21	12:34	12:41	12:48	12:58	1:07	1:09
12:09	12:18	12:26	12:36	12:49	12:56	1:03	1:13	1:22	1:24
12:24	12:33	12:41	12:51	1:04	1:11	1:18	1:28	1:37	1:39
12:39	12:48	12:56	1:06	1:19	1:26	1:33	1:43	1:52	1:54
12:53	1:02	1:10	1:20	1:33	1:40	1:47	1:57	2:06	2:08
1:07	1:16	1:24	1:34	1:47	1:54	2:01	2:11	2:20	2:22

EASTBOUND SATURDAYS (Cont.)

(A)	(B)	(C)	(D)	(E)	(F)	(G)	(H)	(I)	(J)
Grand Canyon & Rochelle	Durango	Rainbow	Decatur	Las Vegas Blvd.	Paradise	Maryland Pkwy.	Pecos	Nellis	Harmon & Boulder Hwy.
1:19	1:28	1:37	1:47	2:02	2:09	2:16	2:27	2:36	2:39
1:32	1:41	1:50	2:00	2:15	2:22	2:29	2:40	2:49	2:52
1:45	1:54	2:03	2:13	2:28	2:35	2:42	2:53	3:02	3:05
1:59	2:08	2:17	2:27	2:42	2:49	2:56	3:07	3:16	3:19
2:12	2:21	2:29	2:39	2:56	3:03	3:11	3:22	3:32	3:34
2:26	2:35	2:43	2:53	3:10	3:17	3:25	3:36	3:46	3:48
2:41	2:50	2:58	3:08	3:25	3:32	3:40	3:51	4:01	4:03
2:56	3:05	3:13	3:23	3:40	3:47	3:55	4:06	4:16	4:18
3:11	3:20	3:28	3:38	3:55	4:02	4:10	4:21	4:31	4:33
3:26	3:35	3:43	3:53	4:10	4:17	4:25	4:36	4:46	4:48
3:41	3:50	3:58	4:08	4:25	4:32	4:40	4:51	5:01	5:03
3:56	4:05	4:13	4:23	4:40	4:47	4:55	5:06	5:16	5:18
4:11	4:20	4:28	4:38	4:55	5:02	5:10	5:21	5:31	5:33
4:26	4:35	4:43	4:53	5:10	5:17	5:25	5:36	5:46	5:48
4:40	4:49	4:57	5:06	5:25	5:32	5:40	5:50	6:00	6:02
4:55	5:04	5:12	5:21	5:40	5:47	5:55	6:05	6:15	6:17
5:10	5:19	5:27	5:36	5:55	6:02	6:10	6:20	6:30	6:32
5:25	5:34	5:42	5:51	6:08	6:15	6:22	6:31	6:40	6:43
5:40	5:49	5:57	6:06	6:23	6:30	6:37	6:46	6:55	6:58
5:56	6:05	6:13	6:21	6:36	6:42	6:49	6:58	7:07	7:09
6:11	6:20	6:28	6:36	6:51	6:57	7:04	7:13	7:22	7:24
6:26	6:35	6:43	6:51	7:06	7:12	7:19	7:28	7:37	7:39
6:41	6:50	6:58	7:06	7:21	7:27	7:34	7:43	7:52	7:54
7:01	7:10	7:18	7:26	7:41	7:47	7:54	8:03	8:12	8:14
7:21	7:30	7:38	7:46	8:01	8:07	8:14	8:23	8:32	8:34
7:41	7:50	7:58	8:06	8:21	8:27	8:34	8:43	8:52	8:54
8:02	8:10	8:18	8:26	8:40	8:46	8:53	9:02	9:11	9:13
8:22	8:30	8:38	8:46	9:00	9:06	9:13	9:22	9:31	9:33
8:42	8:50	8:57	9:05	9:19	9:25	9:32	9:40	9:48	9:50
9:02	9:10	9:17	9:25	9:39	9:45	9:52	10:00	10:08	10:10
9:22	9:30	9:37	9:45	9:59	10:05	10:12	10:20	10:28	10:30
9:42	9:50	9:57	10:05	10:19	10:25	10:32	10:40	10:48	10:50
10:01	10:09	10:16	10:24	10:38	10:44	10:51	10:59	11:07	11:09
10:22	10:30	10:37	10:45	10:58	11:04	11:11	11:19	11:27	11:29
10:42	10:50	10:57	11:05	11:18	11:24	11:31	11:39	11:47	11:49
11:02	11:10	11:17	11:25	11:38	11:44	11:51	11:59	12:07	12:09
11:27	11:34	11:41	11:48	12:00	12:06	12:12	12:19	12:27	12:29
11:57	12:04	12:11	12:18	12:30	12:36	12:42	12:49	12:57	12:59
12:28	12:35	12:41	12:48	12:59	1:05	1:10	1:17	1:24	1:26
12:58	1:05	1:11	1:18	1:29	1:35	1:40	1:47	1:54	1:56

NOTICE: This route will operate a modified schedule and routing during Formula 1 (F1) race week and related bridge construction. Additional routing and scheduling adjustments for race-related construction may occur. Please visit rctsnv.com, rideRTC, or Transit App for more information. **AVISO:** Esta ruta operará con un horario y una ruta modificados durante la semana de carreras de Fórmula 1 (F1) y la construcción de puentes relacionados. Es posible que se realicen ajustes adicionales de ruta y programación para construcciones relacionadas con la carrera. Visite rctsnv.com, rideRTC o la aplicación Transit para obtener más información.



202 Flamingo | Saturdays

WESTBOUND SATURDAYS

J	I	H	G	F	E	D	C	B	A
Harmon & Boulder Hwy.	Nellis	Pecos	Maryland Pkwy.	Paradise	Las Vegas Blvd.	Decatur	Rainbow	Durango	Grand Canyon & Rochelle
2:35	2:41	2:48	2:56	3:01	3:07	3:16	3:22	3:27	3:33
3:05	3:11	3:18	3:26	3:31	3:37	3:46	3:52	3:57	4:03
3:35	3:41	3:48	3:56	4:01	4:07	4:16	4:22	4:27	4:33
4:05	4:11	4:18	4:26	4:31	4:37	4:46	4:52	4:57	5:03
4:35	4:41	4:48	4:56	5:01	5:07	5:16	5:22	5:27	5:33
4:52	4:59	5:06	5:15	5:20	5:26	5:36	5:42	5:47	5:54
5:09	5:16	5:24	5:34	5:40	5:46	5:56	6:03	6:09	6:16
5:29	5:36	5:44	5:54	6:00	6:06	6:16	6:23	6:29	6:36
5:48	5:55	6:03	6:13	6:19	6:25	6:35	6:42	6:48	6:55
6:06	6:13	6:21	6:32	6:38	6:44	6:54	7:01	7:07	7:15
6:25	6:32	6:40	6:51	6:57	7:03	7:13	7:20	7:26	7:34
6:39	6:46	6:55	7:06	7:12	7:19	7:29	7:36	7:42	7:50
6:53	7:00	7:09	7:20	7:26	7:33	7:43	7:50	7:56	8:04
7:08	7:15	7:24	7:35	7:41	7:48	7:58	8:05	8:11	8:19
7:23	7:30	7:39	7:50	7:56	8:03	8:13	8:20	8:26	8:34
7:38	7:45	7:54	8:05	8:11	8:18	8:28	8:35	8:41	8:49
7:50	7:58	8:07	8:19	8:25	8:32	8:42	8:49	8:56	9:04
8:04	8:12	8:21	8:33	8:39	8:46	8:56	9:03	9:10	9:18
8:18	8:26	8:35	8:47	8:53	9:00	9:10	9:17	9:24	9:32
8:32	8:40	8:49	9:01	9:07	9:14	9:24	9:32	9:39	9:47
8:47	8:55	9:04	9:16	9:22	9:29	9:39	9:47	9:54	10:02
9:02	9:10	9:19	9:31	9:37	9:44	9:54	10:02	10:09	10:17
9:17	9:25	9:34	9:46	9:52	9:59	10:10	10:18	10:25	10:33
9:30	9:38	9:48	10:01	10:07	10:14	10:25	10:33	10:40	10:48
9:45	9:53	10:03	10:16	10:22	10:29	10:40	10:48	10:55	11:03
10:00	10:08	10:18	10:31	10:37	10:44	10:55	11:03	11:10	11:18
10:14	10:22	10:32	10:45	10:51	11:00	11:11	11:19	11:26	11:34
10:29	10:37	10:47	11:00	11:06	11:15	11:26	11:34	11:41	11:49
10:44	10:52	11:02	11:15	11:21	11:30	11:41	11:49	11:56	12:04
10:59	11:07	11:17	11:30	11:36	11:45	11:56	12:04	12:11	12:19
11:12	11:20	11:30	11:43	11:50	12:00	12:12	12:20	12:27	12:35
11:27	11:35	11:45	11:58	12:05	12:15	12:27	12:35	12:42	12:50
11:42	11:50	12:00	12:13	12:20	12:30	12:42	12:50	12:57	1:05
11:57	12:05	12:15	12:28	12:35	12:45	12:57	1:05	1:12	1:20
12:12	12:20	12:30	12:43	12:50	1:00	1:12	1:20	1:27	1:35
12:27	12:35	12:45	12:58	1:05	1:15	1:27	1:35	1:42	1:50
12:42	12:50	1:00	1:13	1:20	1:30	1:42	1:50	1:57	2:05
12:57	1:05	1:15	1:28	1:35	1:45	1:57	2:05	2:12	2:20
1:12	1:20	1:30	1:43	1:50	2:00	2:12	2:20	2:27	2:35
1:27	1:35	1:45	1:58	2:05	2:15	2:27	2:35	2:42	2:50

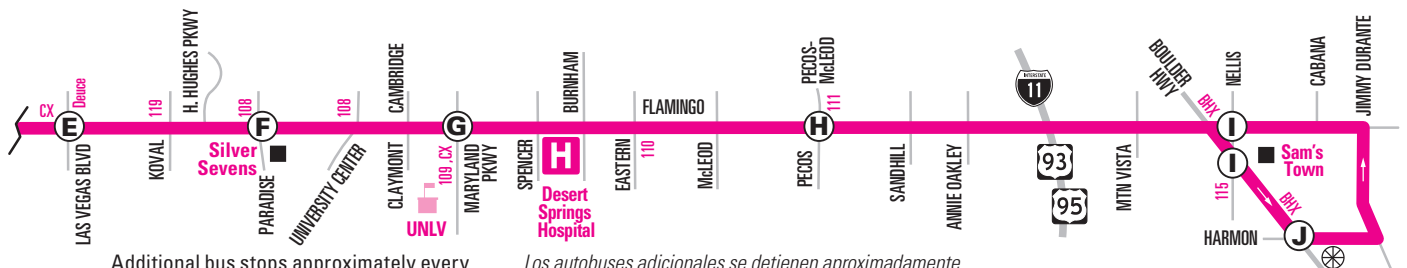
WESTBOUND SATURDAYS (Cont.)

J	I	H	G	F	E	D	C	B	A
Harmon & Boulder Hwy.	Nellis	Pecos	Maryland Pkwy.	Paradise	Las Vegas Blvd.	Decatur	Rainbow	Durango	Grand Canyon & Rochelle
1:42	1:50	2:00	2:13	2:20	2:30	2:42	2:50	2:57	3:05
1:57	2:05	2:15	2:28	2:35	2:45	2:57	3:05	3:12	3:20
2:12	2:20	2:30	2:43	2:50	3:00	3:12	3:20	3:27	3:35
2:27	2:35	2:45	2:58	3:05	3:15	3:27	3:35	3:42	3:50
2:42	2:50	3:00	3:13	3:20	3:30	3:42	3:50	3:57	4:05
2:54	3:02	3:13	3:27	3:34	3:45	3:57	4:05	4:12	4:20
3:09	3:17	3:28	3:42	3:49	4:00	4:12	4:20	4:27	4:35
3:24	3:32	3:43	3:57	4:04	4:15	4:27	4:35	4:42	4:50
3:38	3:47	3:57	4:10	4:17	4:30	4:42	4:51	4:58	5:06
3:53	4:02	4:12	4:25	4:32	4:45	4:57	5:06	5:13	5:21
4:08	4:17	4:27	4:40	4:47	5:00	5:12	5:21	5:28	5:36
4:23	4:32	4:42	4:55	5:02	5:15	5:27	5:36	5:43	5:51
4:38	4:46	4:56	5:09	5:16	5:29	5:41	5:49	5:56	6:04
4:53	5:01	5:11	5:24	5:31	5:44	5:56	6:04	6:11	6:19
5:10	5:18	5:27	5:39	5:46	5:58	6:10	6:18	6:25	6:33
5:25	5:33	5:42	5:54	6:01	6:13	6:25	6:33	6:40	6:48
5:40	5:48	5:57	6:09	6:16	6:28	6:40	6:48	6:55	7:03
5:55	6:03	6:12	6:24	6:31	6:43	6:55	7:03	7:10	7:18
6:10	6:18	6:27	6:39	6:46	6:58	7:10	7:18	7:25	7:33
6:28	6:36	6:45	6:57	7:04	7:15	7:27	7:35	7:41	7:49
6:48	6:56	7:05	7:17	7:24	7:35	7:47	7:55	8:01	8:09
7:09	7:16	7:25	7:36	7:42	7:53	8:05	8:13	8:19	8:26
7:29	7:36	7:45	7:56	8:02	8:13	8:25	8:33	8:39	8:46
7:49	7:56	8:05	8:16	8:22	8:33	8:45	8:53	8:59	9:06
8:09	8:16	8:25	8:36	8:42	8:53	9:05	9:13	9:19	9:26
8:29	8:36	8:45	8:56	9:02	9:12	9:23	9:31	9:37	9:44
8:49	8:56	9:05	9:16	9:22	9:32	9:43	9:51	9:57	10:04
9:09	9:16	9:25	9:36	9:42	9:52	10:03	10:11	10:17	10:24
9:29	9:36	9:45	9:56	10:02	10:12	10:23	10:31	10:37	10:44
9:50	9:57	10:05	10:15	10:21	10:30	10:41	10:48	10:54	11:01
10:10	10:17	10:25	10:35	10:41	10:50	11:01	11:08	11:14	11:21
10:30	10:37	10:45	10:55	11:01	11:10	11:21	11:28	11:34	11:41
10:50	10:57	11:05	11:15	11:21	11:30	11:41	11:48	11:54	12:01
11:13	11:20	11:28	11:38	11:44	11:53	12:04	12:11	12:17	12:24
11:41	11:47	11:54	12:03	12:09	12:17	12:27	12:34	12:40	12:46
12:11	12:17	12:24	12:33	12:39	12:47	12:57	1:04	1:10	1:16
12:41	12:47	12:54	1:02	1:07	1:15	1:24	1:30	1:35	1:41
1:11	1:17	1:24	1:32	1:37	1:45	1:54	2:00	2:05	2:11
1:39	1:45	1:52	2:00	2:05	2:13	2:22	2:28	2:33	2:39
2:07	2:13	2:20	2:28	2:33	2:41	2:50	2:56	3:01	3:07

frequent service  24 hour service

202

NOTICE: This route will operate a modified schedule and routing during Formula 1 (F1) race week and related bridge construction. Additional routing and scheduling adjustments for race-related construction may occur. Please visit rtcnsnv.com, rideRTC.com, or Transit App for more information. **AVISO:** Esta ruta operará con un horario y una ruta modificados durante la semana de carreras de Fórmula 1 (F1) y la construcción de puentes relacionados. Es posible que se realicen ajustes adicionales de ruta y programación para construcciones relacionadas con la carrera. Visite rtcnsnv.com, rideRTC.com o la aplicación Transit para obtener más información.



Additional bus stops approximately every 1/4 mile between time points.

Los autobuses adicionales se detienen aproximadamente cada 1/4 de milla entre los puntos de horario.

202 Flamingo | Sundays

frequent service  24 hour service

202

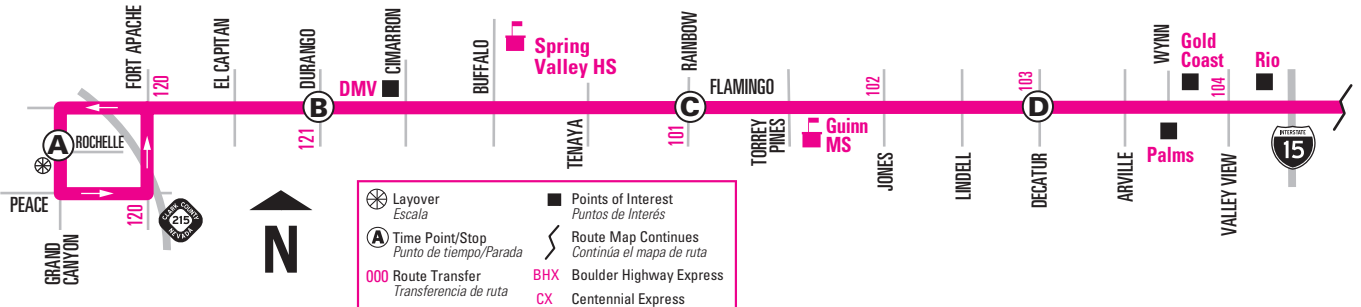
EASTBOUND SUNDAYS

	(A) Grand Canyon & Rochelle	(B) Durango	(C) Rainbow	(D) Decatur	(E) Las Vegas Blvd.	(F) Paradise	(G) Maryland Pkwy.	(H) Pecos	(I) Nellis	(J) Harmon & Boulder Hwy.
1:30	1:37	1:43	1:49	1:59	2:04	2:09	2:16	2:23	2:25	
2:00	2:07	2:13	2:19	2:29	2:34	2:39	2:46	2:53	2:55	
2:30	2:37	2:43	2:49	2:59	3:04	3:09	3:16	3:23	3:25	
3:00	3:07	3:13	3:19	3:29	3:34	3:39	3:46	3:53	3:55	
3:58	4:05	4:11	4:17	4:27	4:32	4:37	4:44	4:51	4:53	
4:26	4:33	4:39	4:45	4:55	5:00	5:05	5:12	5:19	5:21	
4:54	5:01	5:07	5:13	5:23	5:28	5:33	5:40	5:47	5:49	
5:20	5:27	5:33	5:40	5:50	5:55	6:01	6:08	6:15	6:17	
5:41	5:48	5:54	6:01	6:11	6:16	6:22	6:29	6:36	6:38	
5:58	6:05	6:12	6:20	6:31	6:36	6:42	6:50	6:58	7:00	
6:18	6:25	6:32	6:40	6:51	6:56	7:02	7:10	7:18	7:20	
6:35	6:43	6:51	7:00	7:11	7:16	7:22	7:30	7:38	7:40	
6:55	7:03	7:11	7:20	7:31	7:36	7:42	7:50	7:58	8:00	
7:15	7:23	7:31	7:40	7:51	7:56	8:02	8:10	8:18	8:20	
7:35	7:43	7:51	8:00	8:11	8:17	8:23	8:31	8:39	8:41	
7:55	8:03	8:11	8:20	8:31	8:37	8:43	8:51	8:59	9:01	
8:11	8:19	8:27	8:36	8:47	8:53	8:59	9:07	9:15	9:17	
8:25	8:33	8:41	8:50	9:02	9:08	9:14	9:23	9:31	9:33	
8:40	8:48	8:56	9:05	9:17	9:23	9:29	9:38	9:46	9:48	
8:55	9:03	9:11	9:20	9:32	9:38	9:44	9:53	10:01	10:03	
9:09	9:17	9:25	9:34	9:46	9:52	9:58	10:07	10:15	10:17	
9:24	9:32	9:40	9:49	10:01	10:07	10:13	10:22	10:30	10:32	
9:39	9:47	9:55	10:04	10:16	10:22	10:28	10:37	10:45	10:47	
9:54	10:02	10:10	10:19	10:31	10:37	10:43	10:52	11:00	11:02	
10:09	10:17	10:25	10:34	10:46	10:52	10:58	11:07	11:15	11:17	
10:24	10:32	10:40	10:49	11:01	11:07	11:13	11:22	11:30	11:32	
10:39	10:47	10:55	11:04	11:16	11:22	11:28	11:37	11:45	11:47	
10:52	11:00	11:08	11:17	11:29	11:35	11:42	11:51	11:59	12:01	
11:06	11:14	11:22	11:31	11:43	11:49	11:56	12:05	12:13	12:15	
11:20	11:28	11:36	11:45	11:57	12:03	12:10	12:19	12:27	12:29	
11:34	11:42	11:50	11:59	12:11	12:17	12:24	12:33	12:41	12:43	
11:46	11:55	12:03	12:12	12:25	12:31	12:38	12:47	12:56	12:58	
12:01	12:10	12:18	12:27	12:40	12:46	12:53	1:02	1:11	1:13	
12:16	12:25	12:33	12:42	12:55	1:01	1:08	1:17	1:26	1:28	
12:31	12:40	12:48	12:57	1:10	1:16	1:23	1:32	1:41	1:43	
12:43	12:52	1:01	1:10	1:24	1:31	1:38	1:47	1:56	1:58	
12:55	1:04	1:13	1:22	1:36	1:43	1:50	1:59	2:08	2:10	
1:08	1:17	1:26	1:35	1:49	1:56	2:03	2:12	2:21	2:23	

EASTBOUND SUNDAYS (Cont.)

	(A) Grand Canyon & Rochelle	(B) Durango	(C) Rainbow	(D) Decatur	(E) Las Vegas Blvd.	(F) Paradise	(G) Maryland Pkwy.	(H) Pecos	(I) Nellis	(J) Harmon & Boulder Hwy.
1:22	1:31	1:40	1:49	2:03	2:10	2:17	2:26	2:35	2:37	
1:36	1:45	1:54	2:03	2:17	2:24	2:31	2:40	2:49	2:51	
1:51	2:00	2:09	2:18	2:32	2:39	2:46	2:55	3:04	3:06	
2:06	2:15	2:24	2:33	2:47	2:54	3:01	3:10	3:19	3:21	
2:20	2:29	2:37	2:47	3:02	3:09	3:16	3:26	3:35	3:37	
2:35	2:44	2:52	3:02	3:17	3:24	3:31	3:41	3:50	3:52	
2:50	2:59	3:07	3:17	3:32	3:39	3:46	3:56	4:05	4:07	
3:05	3:14	3:22	3:32	3:47	3:54	4:01	4:11	4:20	4:22	
3:20	3:29	3:37	3:47	4:02	4:09	4:16	4:26	4:35	4:37	
3:35	3:44	3:52	4:02	4:17	4:24	4:31	4:41	4:50	4:52	
3:50	3:59	4:07	4:17	4:32	4:39	4:46	4:56	5:05	5:07	
4:05	4:14	4:22	4:32	4:47	4:54	5:01	5:11	5:20	5:22	
4:20	4:29	4:37	4:47	5:02	5:09	5:16	5:26	5:35	5:37	
4:35	4:44	4:52	5:02	5:17	5:24	5:31	5:41	5:50	5:52	
4:50	4:59	5:07	5:16	5:31	5:37	5:44	5:54	6:03	6:05	
5:05	5:14	5:22	5:31	5:46	5:52	5:59	6:09	6:18	6:20	
5:20	5:29	5:37	5:46	6:01	6:07	6:14	6:24	6:33	6:35	
5:35	5:44	5:52	6:01	6:16	6:22	6:29	6:39	6:48	6:50	
5:50	5:58	6:06	6:15	6:29	6:35	6:42	6:51	7:00	7:02	
6:04	6:12	6:20	6:29	6:43	6:49	6:56	7:05	7:14	7:16	
6:19	6:27	6:35	6:44	6:58	7:04	7:11	7:20	7:29	7:31	
6:39	6:47	6:55	7:04	7:18	7:24	7:31	7:40	7:49	7:51	
6:59	7:07	7:15	7:24	7:37	7:43	7:50	7:59	8:08	8:10	
7:17	7:25	7:33	7:41	7:54	8:00	8:07	8:16	8:24	8:26	
7:37	7:45	7:53	8:01	8:14	8:20	8:27	8:36	8:44	8:46	
7:57	8:05	8:13	8:21	8:34	8:40	8:47	8:56	9:04	9:06	
8:17	8:25	8:33	8:41	8:53	8:59	9:05	9:13	9:21	9:23	
8:37	8:45	8:53	9:01	9:13	9:19	9:25	9:33	9:41	9:43	
8:57	9:05	9:13	9:21	9:33	9:39	9:45	9:53	10:01	10:03	
9:17	9:25	9:33	9:41	9:53	9:59	10:05	10:13	10:21	10:23	
9:37	9:45	9:53	10:01	10:13	10:19	10:25	10:33	10:41	10:43	
9:55	10:03	10:10	10:17	10:29	10:35	10:41	10:49	10:57	10:59	
10:15	10:23	10:30	10:37	10:49	10:55	11:01	11:09	11:17	11:19	
10:35	10:43	10:50	10:57	11:09	11:15	11:21	11:29	11:37	11:39	
10:56	11:03	11:10	11:17	11:29	11:35	11:41	11:48	11:56	11:58	
11:16	11:23	11:30	11:37	11:49	11:55	12:01	12:08	12:16	12:18	
11:36	11:43	11:50	11:57	12:09	12:15	12:21	12:28	12:36	12:38	
11:57	12:04	12:11	12:18	12:30	12:36	12:42	12:49	12:57	12:59	
12:28	12:35	12:41	12:48	12:59	1:05	1:10	1:17	1:24	1:26	
12:58	1:05	1:11	1:18	1:29	1:35	1:40	1:47	1:54	1:56	

NOTICE: This route will operate a modified schedule and routing during Formula 1 (F1) race week and related bridge construction. Additional routing and scheduling adjustments for race-related construction may occur. Please visit rtcnsnv.com, rideRTC, or Transit App for more information. **AVISO:** Esta ruta operará con un horario y una ruta modificados durante la semana de carreras de Fórmula 1 (F1) y la construcción de puentes relacionados. Es posible que se realicen ajustes adicionales de ruta y programación para construcciones relacionadas con la carrera. Visite rtcnsnv.com, rideRTC o la aplicación Transit para obtener más información.



WESTBOUND SUNDAYS

(J)	(I)	(H)	(G)	(F)	(E)	(D)	(C)	(B)	(A)
Harmon & Boulder Hwy.	Nellis	Pecos	Maryland Pkwy.	Paradise	Las Vegas Blvd.	Decatur	Rainbow	Durango	Grand Canyon & Rochelle
2:35	2:41	2:48	2:56	3:01	3:07	3:16	3:22	3:27	3:33
3:05	3:11	3:18	3:26	3:31	3:37	3:46	3:52	3:57	4:03
3:35	3:41	3:48	3:56	4:01	4:07	4:16	4:22	4:27	4:33
4:05	4:11	4:18	4:26	4:31	4:37	4:46	4:52	4:57	5:03
4:35	4:41	4:48	4:56	5:01	5:07	5:16	5:22	5:27	5:33
5:03	5:09	5:16	5:24	5:29	5:35	5:44	5:50	5:55	6:01
5:22	5:28	5:35	5:44	5:49	5:55	6:04	6:10	6:15	6:21
5:41	5:47	5:54	6:03	6:09	6:15	6:25	6:32	6:37	6:44
5:59	6:06	6:13	6:22	6:28	6:34	6:44	6:51	6:56	7:03
6:16	6:23	6:31	6:41	6:47	6:53	7:03	7:10	7:16	7:23
6:36	6:43	6:51	7:01	7:07	7:13	7:23	7:30	7:36	7:43
6:56	7:03	7:11	7:21	7:27	7:33	7:43	7:50	7:56	8:03
7:14	7:21	7:30	7:40	7:46	7:53	8:03	8:10	8:16	8:23
7:34	7:41	7:50	8:00	8:06	8:13	8:23	8:30	8:36	8:43
7:53	8:00	8:09	8:20	8:26	8:33	8:43	8:50	8:56	9:03
8:13	8:20	8:29	8:40	8:46	8:53	9:03	9:10	9:16	9:23
8:31	8:38	8:47	8:58	9:04	9:11	9:21	9:28	9:34	9:41
8:44	8:51	9:00	9:11	9:17	9:25	9:35	9:43	9:49	9:56
8:59	9:06	9:15	9:26	9:32	9:40	9:50	9:58	10:04	10:11
9:14	9:21	9:30	9:41	9:47	9:55	10:05	10:13	10:19	10:26
9:30	9:37	9:46	9:57	10:03	10:11	10:21	10:29	10:35	10:42
9:46	9:53	10:02	10:13	10:19	10:27	10:37	10:45	10:51	10:58
10:01	10:08	10:17	10:28	10:34	10:42	10:52	11:00	11:06	11:13
10:16	10:23	10:32	10:43	10:49	10:57	11:07	11:15	11:21	11:28
10:31	10:38	10:47	10:58	11:04	11:12	11:22	11:30	11:36	11:43
10:46	10:53	11:02	11:13	11:19	11:27	11:37	11:45	11:51	11:58
11:00	11:08	11:17	11:28	11:34	11:42	11:53	12:01	12:07	12:15
11:15	11:23	11:32	11:43	11:49	11:57	12:08	12:16	12:22	12:30
11:30	11:38	11:47	11:58	12:04	12:12	12:23	12:31	12:37	12:45
11:45	11:53	12:02	12:13	12:19	12:27	12:38	12:46	12:52	1:00
12:00	12:08	12:17	12:28	12:34	12:42	12:53	1:01	1:07	1:15
12:15	12:23	12:32	12:43	12:49	12:57	1:08	1:16	1:22	1:30
12:28	12:36	12:45	12:57	1:03	1:12	1:24	1:32	1:38	1:46
12:43	12:51	1:00	1:12	1:18	1:27	1:39	1:47	1:53	2:01
12:58	1:06	1:15	1:27	1:33	1:42	1:54	2:02	2:08	2:16
1:13	1:21	1:30	1:42	1:48	1:57	2:09	2:17	2:23	2:31
1:28	1:36	1:45	1:57	2:03	2:12	2:24	2:32	2:38	2:46
1:43	1:51	2:00	2:12	2:18	2:27	2:39	2:47	2:53	3:01
1:58	2:06	2:15	2:27	2:33	2:42	2:54	3:02	3:08	3:16

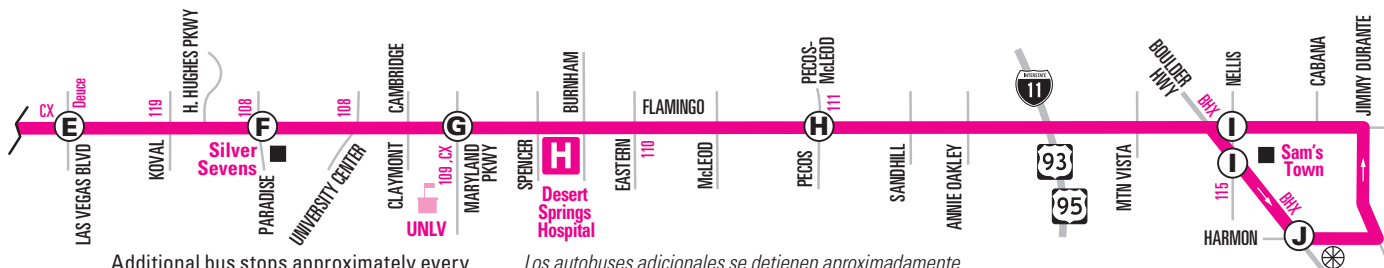
WESTBOUND SUNDAYS (Cont.)

(J)	(I)	(H)	(G)	(F)	(E)	(D)	(C)	(B)	(A)
Harmon & Boulder Hwy.	Nellis	Pecos	Maryland Pkwy.	Paradise	Las Vegas Blvd.	Decatur	Rainbow	Durango	Grand Canyon & Rochelle
2:13	2:21	2:30	2:42	2:48	2:57	3:09	3:17	3:23	3:31
2:25	2:33	2:42	2:54	3:00	3:11	3:23	3:31	3:38	3:46
2:40	2:48	2:57	3:09	3:15	3:26	3:38	3:46	3:53	4:01
2:55	3:03	3:12	3:24	3:30	3:41	3:53	4:01	4:08	4:16
3:10	3:18	3:27	3:39	3:45	3:56	4:08	4:16	4:23	4:31
3:25	3:33	3:42	3:54	4:00	4:11	4:23	4:31	4:38	4:46
3:40	3:48	3:57	4:09	4:15	4:26	4:38	4:46	4:53	5:01
3:55	4:03	4:12	4:24	4:30	4:41	4:53	5:01	5:08	5:16
4:10	4:18	4:27	4:39	4:45	4:56	5:08	5:16	5:23	5:31
4:25	4:33	4:42	4:54	5:00	5:11	5:23	5:31	5:38	5:46
4:40	4:48	4:57	5:09	5:15	5:26	5:38	5:46	5:53	6:01
4:55	5:03	5:12	5:24	5:30	5:41	5:53	6:01	6:08	6:16
5:10	5:18	5:27	5:39	5:45	5:56	6:08	6:16	6:23	6:31
5:27	5:34	5:43	5:54	6:00	6:10	6:22	6:30	6:37	6:45
5:41	5:48	5:57	6:08	6:14	6:24	6:36	6:44	6:51	6:59
5:56	6:03	6:12	6:23	6:29	6:39	6:51	6:59	7:06	7:14
6:11	6:18	6:27	6:38	6:44	6:54	7:05	7:13	7:19	7:26
6:29	6:36	6:44	6:55	7:01	7:10	7:21	7:29	7:35	7:42
6:49	6:56	7:04	7:15	7:21	7:30	7:41	7:49	7:55	8:02
7:09	7:16	7:24	7:35	7:41	7:50	8:01	8:09	8:15	8:22
7:29	7:36	7:44	7:55	8:01	8:10	8:21	8:29	8:35	8:42
7:47	7:54	8:02	8:13	8:19	8:27	8:38	8:46	8:52	8:59
8:06	8:13	8:21	8:32	8:38	8:46	8:57	9:05	9:11	9:18
8:26	8:33	8:41	8:51	8:57	9:05	9:16	9:24	9:30	9:37
8:46	8:53	9:01	9:11	9:17	9:25	9:36	9:44	9:50	9:57
9:06	9:13	9:21	9:31	9:37	9:45	9:56	10:04	10:10	10:17
9:26	9:33	9:41	9:51	9:57	10:05	10:16	10:24	10:30	10:37
9:46	9:53	10:01	10:11	10:17	10:25	10:36	10:44	10:50	10:57
10:06	10:13	10:21	10:31	10:37	10:45	10:56	11:04	11:10	11:17
10:26	10:33	10:41	10:51	10:57	11:05	11:16	11:24	11:30	11:37
10:47	10:54	11:02	11:11	11:17	11:25	11:35	11:42	11:48	11:55
11:11	11:18	11:26	11:35	11:41	11:49	11:59	12:06	12:12	12:19
11:41	11:47	11:54	12:03	12:09	12:17	12:27	12:34	12:40	12:46
12:11	12:17	12:24	12:33	12:39	12:47	12:57	1:04	1:10	1:16
12:41	12:47	12:54	1:02	1:07	1:15	1:25	1:31	1:36	1:42
1:11	1:17	1:24	1:32	1:37	1:45	1:55	2:01	2:06	2:12
1:39	1:45	1:52	2:00	2:05	2:13	2:23	2:29	2:34	2:40
2:07	2:13	2:20	2:28	2:33	2:41	2:51	2:57	3:02	3:08

frequent service  24 hour service

202

NOTICE: This route will operate a modified schedule and routing during Formula 1 (F1) race week and related bridge construction. Additional routing and scheduling adjustments for race-related construction may occur. Please visit rtcnsnv.com, rideRTC, or Transit App for more information. **AVISO:** Esta ruta operará con un horario y una ruta modificados durante la semana de carreras de Fórmula 1 (F1) y la construcción de puentes relacionados. Es posible que se realicen ajustes adicionales de ruta y programación para construcciones relacionadas con la carrera. Visite rtcnsnv.com, rideRTC o la aplicación Transit para obtener más información.



Additional bus stops approximately every 1/4 mile between time points.

Las autobuses adicionales se detienen aproximadamente cada 1/4 de milla entre los puntos de horario.

203 Spring Mountain/Desert Inn/Lamb | Weekdays

EASTBOUND/NORTHBOUND WEEKDAYS

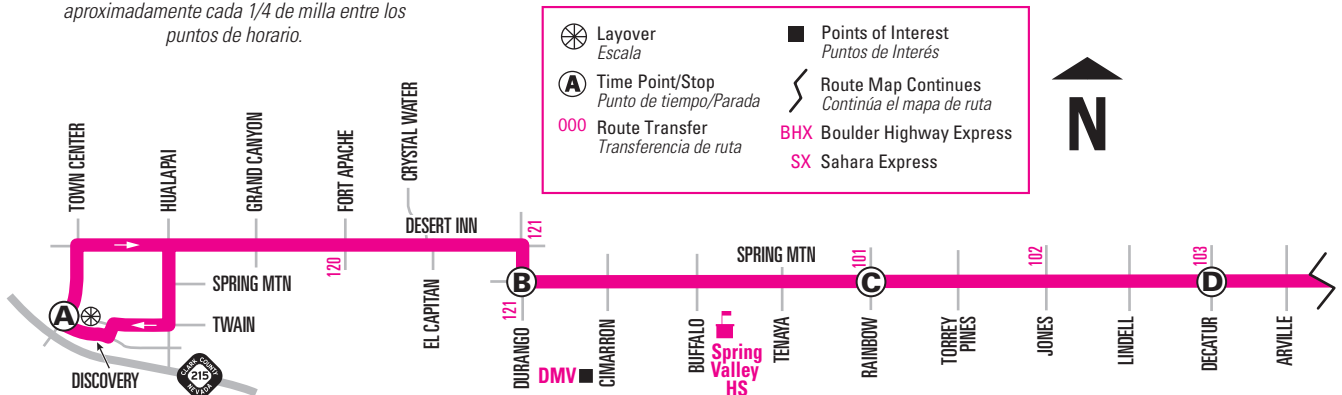
	(A) Town Center & Twain	(B) Spring Mtn. & Durango	(C) Rainbow	(D) Decatur	(E) Las Vegas Blvd.	(F) Maryland Pkwy. & Twain	(G) Eastern	(H) Boulder Hwy.	(I) Charleston	(J) Lake Mead Blvd.	(L) Lamb & Craig (before loop)
3:55	4:00	4:06	4:16	4:25	4:32	4:40	4:47	4:57	5:07		
4:15	4:25	4:30	4:36	4:46	4:55	5:02	5:10	5:17	5:27	5:37	
4:42	4:52	4:57	5:04	5:14	5:23	5:31	5:39	5:47	5:57	6:07	
5:17	5:23	5:30	5:40	5:49	5:57	6:06	6:15	6:26	6:37		
5:24	5:36	5:42	5:49	6:00	6:10	6:19	6:28	6:37	6:48	6:59	
5:50	5:57	6:05	6:17	6:29	6:39	6:48	6:57	7:08	7:19		
5:53	6:07	6:15	6:23	6:35	6:48	6:57	7:07	7:17	7:29	7:40	
6:13	6:27	6:35	6:43	6:55	7:08	7:17	7:27	7:37	7:49	8:00	
6:32	6:46	6:54	7:03	7:16	7:28	7:38	7:47	7:57	8:08	8:18	
6:52	7:06	7:14	7:23	7:36	7:48	7:58	8:07	8:17	8:28	8:38	
7:12	7:26	7:34	7:43	7:56	8:08	8:18	8:27	8:37	8:48	8:58	
7:33	7:47	7:55	8:04	8:17	8:29	8:39	8:48	8:58	9:09	9:19	
7:53	8:07	8:15	8:24	8:37	8:49	8:59	9:08	9:18	9:29	9:39	
8:14	8:28	8:36	8:45	8:58	9:10	9:20	9:29	9:39	9:50	10:00	
8:34	8:48	8:56	9:05	9:18	9:30	9:40	9:49	9:59	10:10	10:20	
8:54	9:08	9:16	9:25	9:38	9:50	10:00	10:09	10:19	10:30	10:40	
9:14	9:28	9:36	9:45	9:58	10:10	10:20	10:29	10:39	10:50	11:00	
9:34	9:48	9:56	10:05	10:18	10:30	10:40	10:49	10:59	11:10	11:20	
9:53	10:07	10:15	10:24	10:38	10:50	11:00	11:10	11:20	11:32	11:42	
10:13	10:27	10:35	10:44	10:58	11:10	11:20	11:30	11:40	11:52	12:02	
10:33	10:47	10:55	11:04	11:18	11:30	11:40	11:50	12:00	12:12	12:22	
10:52	11:06	11:14	11:23	11:37	11:49	11:59	12:09	12:19	12:31	12:41	
11:13	11:27	11:35	11:44	11:58	12:10	12:20	12:30	12:40	12:52	1:02	
11:33	11:47	11:55	12:04	12:18	12:30	12:40	12:50	1:00	1:12	1:22	
11:52	12:06	12:14	12:23	12:37	12:50	1:00	1:10	1:20	1:33	1:44	
12:10	12:24	12:32	12:41	12:56	1:09	1:19	1:30	1:41	1:54	2:05	
12:41	12:49	12:59	1:14	1:28	1:38	1:49	2:01	2:14	2:26		

NOTE: Trip starts on EB Desert Inn & Fort Apache five to six minutes before time shown. No service west of Fort Apache on this trip. *NOTA:* El viaje comienza en Desert Inn y Fort Apache en dirección este, cinco a seis minutos antes del horario indicado. Sin servicio al oeste de Fort Apache en este viaje.

NOTICE: This route will operate a modified schedule and routing during Formula 1 (F1) race week. Additional routing and scheduling adjustments for race-related construction may occur. Please visit rtcnsnv.com, rideRTC, or Transit App for more information. **AVISO:** Esta ruta operará con un horario y una ruta modificados durante la semana de carreras de Fórmula 1 (F1). Es posible que se realicen ajustes adicionales de ruta y programación para construcciones relacionadas con la carrera. Visite rtcnsnv.com, rideRTC o la aplicación Transit para obtener más información.

Additional bus stops approximately every 1/4 mile between time points.

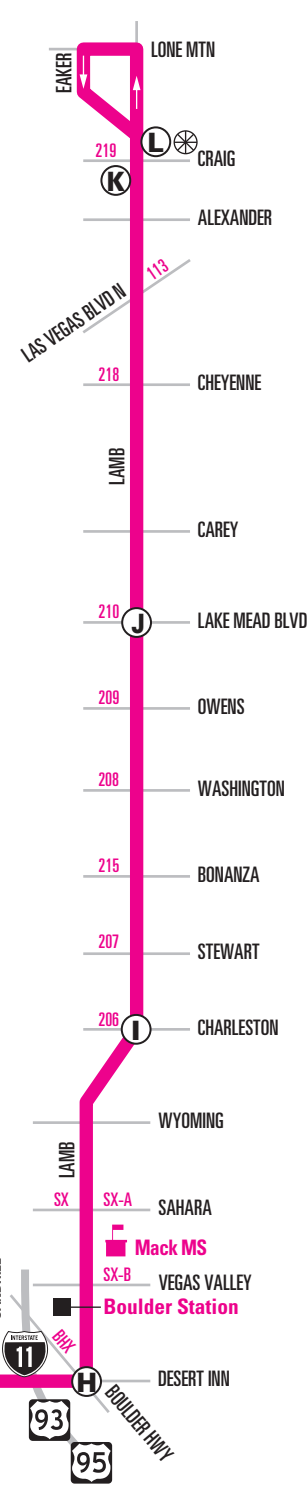
Los autobuses adicionales se detienen aproximadamente cada 1/4 de milla entre los puntos de horario.



203 Spring Mountain/Desert Inn/Lamb | Weekdays

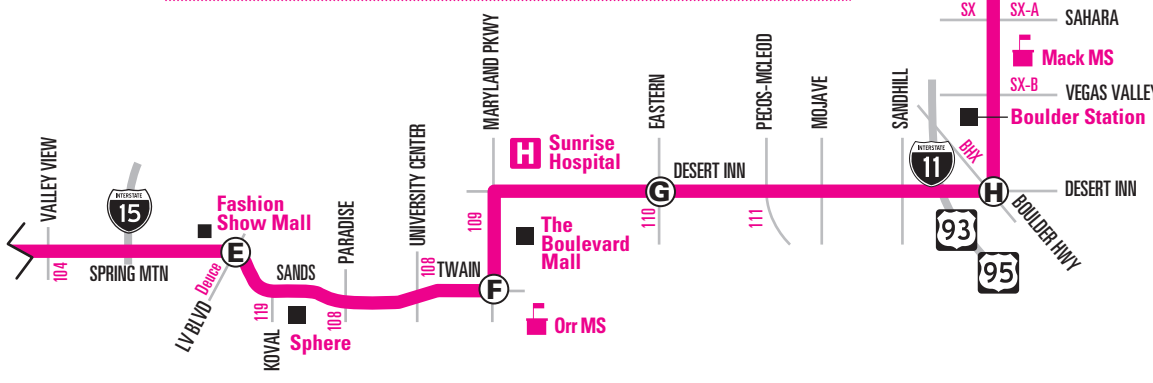
EASTBOUND/NORTHBOUND WEEKDAYS (Cont.)

(A)	(B)	(C)	(D)	(E)	(F)	(G)	(H)	(I)	(J)	(K)	(L)
Town Center & Twain	Spring Mtn. & Durango	Rainbow	Decatur	Las Vegas Blvd.	Maryland Pkwy. & Twain	Eastern	Boulder Hwy.	Charleston	Lake Mead Blvd.	Lamb & Craig (before loop)	
12:41	12:55	1:04	1:14	1:30	1:44	1:55	2:06	2:20	2:33	2:44	
1:00	1:14	1:23	1:33	1:49	2:03	2:14	2:25	2:39	2:52	3:03	
1:19	1:33	1:42	1:52	2:09	2:22	2:33	2:45	2:58	3:11	3:22	
1:38	1:52	2:01	2:11	2:28	2:41	2:52	3:04	3:17	3:30	3:41	
1:57	2:11	2:20	2:30	2:47	3:00	3:11	3:23	3:36	3:49	4:00	
2:17	2:31	2:40	2:50	3:07	3:20	3:31	3:43	3:56	4:09	4:20	
2:37	2:51	3:00	3:10	3:27	3:40	3:51	4:03	4:16	4:29	4:40	
2:57	3:11	3:20	3:30	3:47	4:00	4:11	4:23	4:36	4:49	5:00	
3:17	3:31	3:40	3:50	4:07	4:21	4:33	4:44	4:57	5:09	5:20	
3:37	3:51	4:00	4:10	4:27	4:41	4:53	5:04	5:17	5:29	5:40	
3:57	4:11	4:20	4:30	4:47	5:01	5:13	5:24	5:37	5:49	6:00	
4:16	4:30	4:39	4:49	5:06	5:20	5:32	5:43	5:56	6:08	6:19	
4:34	4:48	4:57	5:07	5:24	5:38	5:50	6:01	6:14	6:26	6:37	
4:54	5:08	5:16	5:26	5:42	5:55	6:06	6:16	6:28	6:40	6:50	
5:13	5:27	5:35	5:45	6:01	6:14	6:25	6:35	6:47	6:59	7:09	
5:33	5:47	5:55	6:05	6:20	6:32	6:42	6:52	7:03	7:14	7:24	
5:53	6:07	6:15	6:25	6:40	6:52	7:02	7:12	7:22	7:32	7:42	
6:16	6:29	6:36	6:45	7:00	7:12	7:21	7:30	7:40	7:50	8:00	
6:39	6:52	6:59	7:08	7:23	7:35	7:44	7:53	8:03	8:13	8:23	
7:04	7:17	7:24	7:33	7:48	8:00	8:09	8:18	8:28	8:38	8:48	
7:30	7:43	7:50	7:58	8:12	8:23	8:32	8:41	8:50	9:00	9:10	
7:55	8:08	8:15	8:23	8:37	8:48	8:57	9:06	9:15	9:25	9:35	
8:21	8:34	8:41	8:49	9:03	9:14	9:23	9:32	9:41	9:51	10:01	
8:50	9:03	9:10	9:18	9:32	9:42	9:50	9:59	10:07	10:17	10:26	
9:18	9:31	9:38	9:46	10:00	10:10	10:18	10:27	10:35	10:45	10:54	
9:50	10:02	10:08	10:16	10:29	10:39	10:47	10:56	11:04	11:14	11:22	
10:21	10:32	10:38	10:46	10:59	11:09	11:17	11:25	11:32	11:41	11:49	
10:51	11:02	11:08	11:16	11:29	11:39	11:47	11:55	12:02	12:11	12:19	
11:35	11:45	11:50	11:57	12:09	12:18	12:25	12:33	12:40	12:49	12:57	
12:19	12:29	12:34	12:41	12:53	1:02	1:09	1:17	1:24	1:33	1:41	
■	1:30	1:35	1:41	1:52	2:01	2:07	2:14	2:21	2:29	2:37	



NOTICE: This route will operate a modified schedule and routing during Formula 1 (F1) race week. Additional routing and scheduling adjustments for race-related construction may occur. Please visit rtcsonv.com, rideRTC.com, or Transit App for more information.

AVISO: Esta ruta operará con un horario y una ruta modificados durante la semana de carreras de Fórmula 1 (F1). Es posible que se realicen ajustes adicionales de ruta y programación para construcciones relacionadas con la carrera. Visite rtcsonv.com, rideRTC.com o la aplicación Transit para obtener más información.



203 Spring Mountain/Desert Inn/Lamb | Weekdays

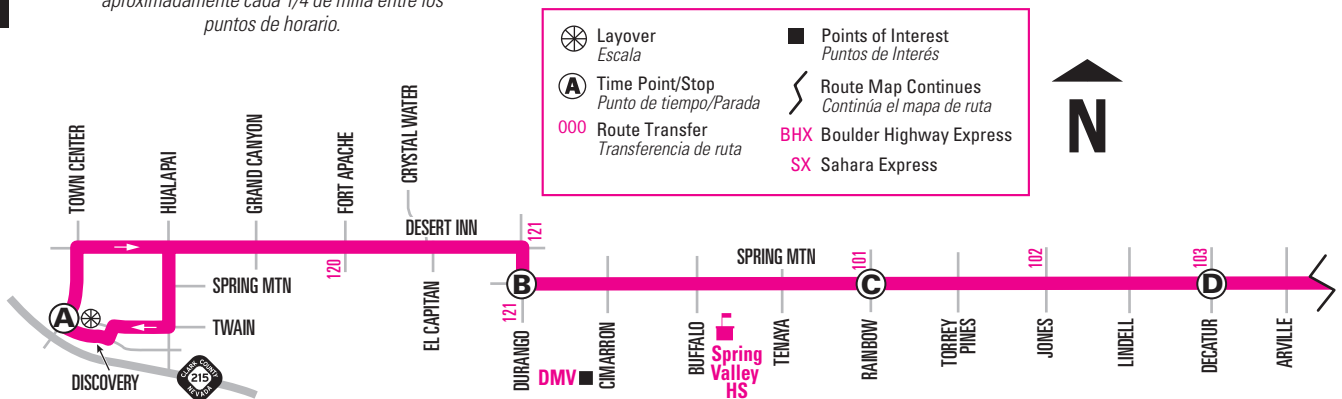
SOUTHBOUND/WESTBOUND WEEKDAYS

	Lamb & Craig (before loop)	Lamb & Craig (after loop)	Lake Mead Blvd.	Charleston	Boulder Hwy.	Eastern	Twain & Maryland Pkwy.	Las Vegas Blvd.	Decatur	Rainbow	Durango & Spring Mtn.	Town Center & Twain
	(L)	(K)	(J)	(I)	(H)	(G)	(F)	(E)	(D)	(C)	(B)	(A)
■	3:48	3:56	4:06	4:14	4:22	4:29	4:40	4:48	4:54	4:59	5:09	
■	4:16	4:25	4:36	4:44	4:52	5:00	5:11	5:19	5:25	5:30	5:40	
4:42	4:46	4:55	5:06	5:14	5:22	5:30	5:41	5:49	5:55	6:00	6:10	
■	5:06	5:16	5:27	5:35	5:43	5:51	6:02	6:10	6:16	6:22	6:33	
5:19	5:24	5:35	5:46	5:55	6:03	6:11	6:23	6:32	6:39	6:45	6:56	
5:34	5:39	5:50	6:02	6:12	6:21	6:30	6:42	6:52	6:59	7:05	7:16	
5:50	5:55	6:06	6:19	6:30	6:40	6:49	7:01	7:12	7:19	7:25	7:36	
6:06	6:11	6:23	6:37	6:48	6:58	7:08	7:21	7:32	7:39	7:46	7:57	
6:24	6:29	6:41	6:56	7:07	7:18	7:27	7:40	7:51	7:58	8:04	8:15	
6:41	6:46	6:58	7:13	7:25	7:37	7:47	8:00	8:11	8:18	8:24	8:36	
7:00	7:05	7:17	7:32	7:44	7:56	8:06	8:19	8:30	8:37	8:43	8:55	
7:20	7:26	7:38	7:53	8:04	8:15	8:25	8:38	8:49	8:56	9:02	9:13	
7:40	7:46	7:58	8:13	8:24	8:35	8:45	8:58	9:09	9:16	9:22	9:33	
8:00	8:06	8:17	8:32	8:43	8:53	9:02	9:15	9:26	9:34	9:40	9:51	
8:20	8:26	8:37	8:52	9:03	9:13	9:22	9:35	9:46	9:54	10:00	10:11	
8:39	8:45	8:56	9:11	9:22	9:32	9:41	9:54	10:05	10:13	10:19	10:30	
8:58	9:04	9:15	9:29	9:40	9:51	10:01	10:15	10:27	10:35	10:42	10:53	
9:18	9:24	9:35	9:49	10:00	10:11	10:21	10:35	10:47	10:55	11:02	11:13	
9:38	9:44	9:55	10:09	10:20	10:31	10:41	10:55	11:07	11:15	11:22	11:33	
9:58	10:04	10:15	10:29	10:40	10:51	11:01	11:15	11:27	11:35	11:42	11:53	
10:19	10:25	10:36	10:50	11:01	11:12	11:22	11:36	11:48	11:56	12:03	12:14	
10:40	10:46	10:57	11:11	11:22	11:33	11:43	11:57	12:09	12:17	12:24	12:35	
11:00	11:06	11:17	11:31	11:42	11:53	12:03	12:17	12:29	12:37	12:44	12:55	
11:20	11:26	11:37	11:51	12:02	12:13	12:23	12:37	12:49	12:57	1:04	1:15	
11:40	11:46	11:57	12:11	12:22	12:33	12:43	12:57	1:09	1:17	1:24	1:35	
12:00	12:06	12:17	12:31	12:42	12:53	1:03	1:17	1:29	1:37	1:44	1:55	
12:20	12:26	12:37	12:51	1:02	1:13	1:23	1:37	1:49	1:57	2:04	2:15	
12:40	12:46	12:57	1:11	1:22	1:33	1:43	1:57	2:09	2:17	2:24	2:35	
12:58	1:04	1:16	1:30	1:42	1:53	2:03	2:18	2:30	2:38	2:45	2:57	

NOTICE: This route will operate a modified schedule and routing during Formula 1 (F1) race week. Additional routing and scheduling adjustments for race-related construction may occur. Please visit rtcnsnv.com, rideRTC.com, or Transit App for more information. **AVISO:** Esta ruta operará con un horario y una ruta modificados durante la semana de carreras de Fórmula 1 (F1). Es posible que se realicen ajustes adicionales de ruta y programación para construcciones relacionadas con la carrera. Visite rtcnsnv.com, rideRTC.com o la aplicación Transit para obtener más información.

Additional bus stops approximately every 1/4 mile between time points.

Los autobuses adicionales se detienen aproximadamente cada 1/4 de milla entre los puntos de horario.



203 Spring Mountain/Desert Inn/Lamb | Weekdays

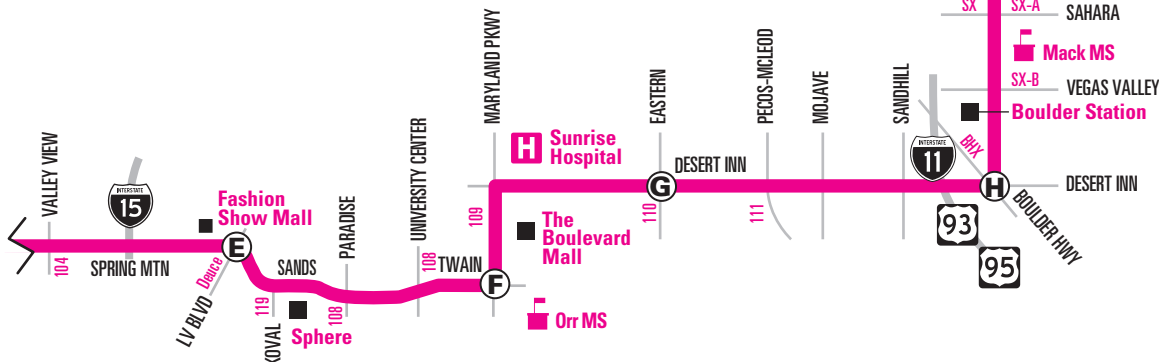
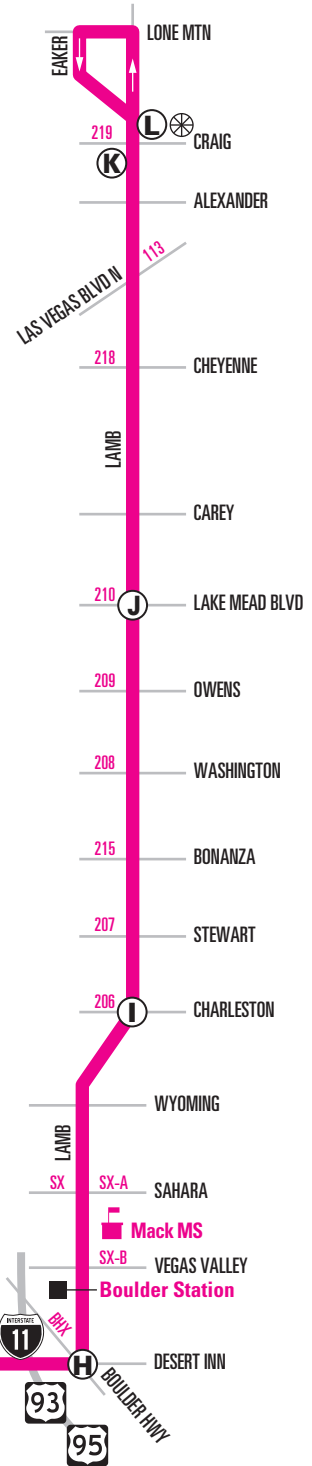
SOUTHBOUND/WESTBOUND WEEKDAYS (Cont.)

	Lamb & Craig (before loop)	Lamb & Craig (after loop)	Lake Mead Blvd.	Charleston	Boulder Hwy.	Eastern	Twain & Maryland Pkwy.	Las Vegas Blvd.	Decatur	Rainbow	Durango & Spring Mtn.	Town Center & Twain
	(L)	(K)	(J)	(I)	(H)	(G)	(F)	(E)	(D)	(C)	(B)	(A)
1:23	1:35	1:50	2:02	2:13	2:23	2:38	2:50	2:59	3:07	3:19		
1:32	1:38	1:50	2:05	2:17	2:30	2:42	2:57	3:09	3:18	3:26	3:38	3:38
1:47	1:53	2:05	2:21	2:34	2:47	2:59	3:14	3:26	3:35	3:43	3:55	3:55
2:06	2:12	2:25	2:42	2:54	3:06	3:18	3:33	3:46	3:55	4:02	4:14	4:14
2:26	2:32	2:45	3:03	3:14	3:26	3:36	3:51	4:03	4:12	4:19	4:31	4:31
2:45	2:51	3:04	3:22	3:33	3:45	3:56	4:11	4:24	4:33	4:40	4:52	4:52
3:05	3:11	3:24	3:42	3:53	4:05	4:16	4:31	4:44	4:53	5:00	5:12	5:12
3:24	3:30	3:43	3:59	4:10	4:22	4:33	4:49	5:02	5:11	5:18	5:30	5:30
3:43	3:49	4:02	4:18	4:29	4:41	4:52	5:08	5:21	5:30	5:37	5:49	5:49
4:02	4:08	4:21	4:37	4:48	5:00	5:11	5:27	5:40	5:49	5:56		
4:23	4:29	4:41	4:56	5:07	5:18	5:28	5:43	5:55	6:03	6:10	6:22	6:22
4:43	4:49	5:01	5:16	5:27	5:37	5:47	6:01	6:12	6:20	6:27	6:39	6:39
5:03	5:09	5:21	5:36	5:47	5:57	6:07	6:21	6:32	6:40	6:47	6:59	6:59
5:26	5:31	5:43	5:57	6:07	6:17	6:26	6:40	6:50	6:58	7:05		
5:50	5:55	6:07	6:21	6:31	6:41	6:50	7:04	7:14	7:21	7:27	7:38	7:38
6:16	6:21	6:33	6:47	6:57	7:07	7:16	7:30	7:40	7:47	7:53	8:04	8:04
6:46	6:51	7:02	7:15	7:25	7:34	7:43	7:56	8:06	8:13	8:19	8:30	8:30
7:16	7:21	7:32	7:45	7:55	8:04	8:13	8:26	8:36	8:43	8:49	9:00	9:00
7:46	7:51	8:02	8:15	8:25	8:33	8:42	8:55	9:05	9:12	9:18	9:29	9:29
8:16	8:21	8:32	8:45	8:55	9:03	9:12	9:25	9:35	9:42	9:48	9:59	9:59
8:46	8:51	9:02	9:15	9:25	9:33	9:42	9:55	10:05	10:12	10:18	10:29	10:29
9:18	9:22	9:32	9:44	9:53	10:01	10:10	10:23	10:32	10:39	10:45		
9:50	9:54	10:04	10:15	10:23	10:31	10:39	10:52	11:01	11:07	11:13	11:23	11:23
	10:30	10:39	10:49	10:57	11:05	11:13	11:25	11:34	11:40	11:45	11:55	11:55
11:08	11:12	11:21	11:31	11:39	11:47	11:55	12:07	12:16	12:22	12:27	12:37	12:37
	11:55	12:04	12:13	12:21	12:28	12:35	12:46	12:54	1:00	1:05		
12:35	12:39	12:47	12:55	1:02	1:08	1:14	1:24	1:32	1:37	1:42		

NOTE: Trip ends at Fort Apache & Desert Inn six minutes after time shown. No service west of Fort Apache on this trip. *NOTA:* El viaje finaliza en Fort Apache y Desert Inn cuatro a cinco minutos después del horario indicado. Sin servicio al oeste de Fort Apache en este viaje.

NOTICE: This route will operate a modified schedule and routing during Formula 1 (F1) race week. Additional routing and scheduling adjustments for race-related construction may occur. Please visit rtcsonv.com, rideRTC, or Transit App for more information.

AVISO: Esta ruta operará con un horario y una ruta modificados durante la semana de carreras de Fórmula 1 (F1). Es posible que se realicen ajustes adicionales de ruta y programación para construcciones relacionadas con la carrera. Visite rtcsonv.com, rideRTC o la aplicación Transit para obtener más información.



203 Spring Mountain/Desert Inn/Lamb | Saturdays

EASTBOUND/NORTHBOUND SATURDAYS

	(A) Town Center & Twain	(B) Spring Mtn. & Durango	(C) Rainbow	(D) Decatur	(E) Las Vegas Blvd.	(F) Maryland Pkwy. & Twain	(G) Eastern	(H) Boulder Hwy.	(I) Charleston	(J) Lake Mead Blvd.	(L) Lamb & Craig (before loop)
3:56	4:01	4:07	4:16	4:25	4:32	4:39	4:46	4:55	5:04		
4:26	4:31	4:37	4:46	4:55	5:02	5:09	5:16	5:25	5:34		
4:44	4:54	5:05	5:15	5:24	5:32	5:39	5:47	5:56	6:06		
5:23	5:28	5:34	5:45	5:54	6:02	6:10	6:18	6:27	6:37		
5:35	5:48	6:01	6:12	6:22	6:30	6:38	6:46	6:56	7:06		
6:08	6:14	6:21	6:32	6:42	6:50	6:58	7:06	7:16	7:26		
6:16	6:29	6:42	6:53	7:03	7:11	7:19	7:27	7:37	7:47		
6:37	6:50	7:03	7:14	7:24	7:32	7:40	7:48	7:58	8:08		
7:08	7:15	7:23	7:35	7:46	7:54	8:03	8:11	8:21	8:30		
7:16	7:29	7:44	7:56	8:07	8:15	8:24	8:32	8:42	8:51		
7:37	7:50	8:05	8:17	8:28	8:36	8:45	8:53	9:03	9:12		
7:57	8:10	8:25	8:37	8:48	8:56	9:05	9:13	9:23	9:32		
8:17	8:30	8:45	8:57	9:08	9:16	9:25	9:33	9:43	9:52		
8:37	8:50	9:05	9:17	9:29	9:37	9:46	9:55	10:06	10:15		
8:57	9:10	9:25	9:37	9:49	9:57	10:06	10:15	10:26	10:35		
9:17	9:30	9:45	9:57	10:09	10:17	10:26	10:35	10:46	10:55		
9:37	9:50	10:05	10:17	10:29	10:37	10:46	10:55	11:06	11:15		
9:57	10:10	10:25	10:37	10:49	10:57	11:06	11:15	11:26	11:35		
10:17	10:30	10:45	10:57	11:09	11:17	11:26	11:35	11:46	11:55		
10:36	10:49	11:04	11:17	11:29	11:38	11:47	11:57	12:08	12:18		
10:56	11:09	11:24	11:37	11:49	11:58	12:07	12:17	12:28	12:38		
11:16	11:29	11:44	11:57	12:09	12:18	12:27	12:37	12:48	12:58		
11:34	11:47	12:03	12:17	12:30	12:40	12:49	1:00	1:11	1:21		
11:54	12:07	12:14	12:23	12:37	12:50	1:00	1:09	1:20	1:41		
12:12	12:26	12:43	12:58	1:11	1:21	1:31	1:42	1:54	2:04		
12:33	12:47	1:04	1:19	1:32	1:42	1:52	2:03	2:15	2:25		
12:53	1:07	1:24	1:39	1:52	2:02	2:12	2:23	2:35	2:45		
1:13	1:27	1:44	1:59	2:12	2:22	2:32	2:43	2:55	3:05		
1:33	1:47	2:04	2:19	2:32	2:42	2:52	3:03	3:15	3:25		
1:52	2:06	2:23	2:38	2:51	3:01	3:11	3:22	3:34	3:44		
2:12	2:26	2:43	2:58	3:11	3:21	3:31	3:42	3:54	4:04		
2:32	2:46	3:03	3:18	3:31	3:41	3:51	4:02	4:14	4:24		
2:52	3:06	3:23	3:38	3:51	4:01	4:11	4:22	4:34	4:44		
3:12	3:26	3:43	3:58	4:11	4:21	4:31	4:42	4:54	5:04		
3:32	3:46	4:03	4:18	4:31	4:41	4:51	5:02	5:14	5:24		
3:52	4:06	4:23	4:38	4:51	5:01	5:11	5:22	5:34	5:44		
4:12	4:26	4:43	4:58	5:11	5:21	5:31	5:42	5:54	6:04		
4:32	4:46	5:03	5:18	5:31	5:41	5:51	6:02	6:14	6:24		
4:52	5:06	5:23	5:38	5:51	6:01	6:11	6:22	6:34	6:44		
5:13	5:26	5:42	5:56	6:08	6:18	6:28	6:38	6:49	6:58		
5:33	5:46	6:02	6:16	6:28	6:38	6:48	6:58	7:09	7:18		
5:53	6:06	6:22	6:36	6:48	6:58	7:08	7:18	7:29	7:38		
6:16	6:29	6:45	6:59	7:11	7:20	7:29	7:39	7:49	7:58		
6:39	6:52	7:08	7:22	7:34	7:43	7:52	8:02	8:12	8:21		
7:04	7:17	7:33	7:47	7:59	8:08	8:17	8:27	8:37	8:46		
7:30	7:43	7:58	8:12	8:23	8:32	8:41	8:50	9:00	9:09		
7:55	8:08	8:23	8:37	8:48	8:57	9:06	9:15	9:25	9:34		
8:21	8:34	8:49	9:03	9:14	9:23	9:32	9:41	9:51	10:00		
8:50	9:03	9:18	9:32	9:42	9:50	9:59	10:07	10:17	10:26		
9:18	9:31	9:46	10:00	10:10	10:18	10:27	10:35	10:45	10:54		
9:50	10:02	10:16	10:29	10:39	10:47	10:56	11:04	11:14	11:22		
10:21	10:32	10:46	10:59	11:09	11:17	11:25	11:32	11:41	11:49		
10:51	11:02	11:16	11:29	11:39	11:47	11:55	12:02	12:11	12:19		
11:35	11:45	11:57	12:09	12:18	12:25	12:33	12:40	12:49	12:57		
12:19	12:29	12:41	12:53	1:02	1:09	1:17	1:24	1:33	1:41		
1:30	1:35	1:41	1:52	2:01	2:07	2:14	2:21	2:29	2:37		

NOTE: Trip starts on EB Desert Inn & Fort Apache five to six minutes before time shown. No service west of Fort Apache on this trip.

NOTA: El viaje comienza en Desert Inn y Fort Apache en dirección este, cinco a seis minutos antes del horario indicado. Sin servicio al oeste de Fort Apache en este viaje.

NOTICE: This route will operate a modified schedule and routing during Formula 1 (F1) race week. Additional routing and scheduling adjustments for race-related construction may occur. Please visit rtcsonv.com, rideRTC, or Transit App for more information. **AVISO:** Esta ruta operará con un horario y una ruta modificados durante la semana de carreras de Fórmula 1 (F1). Es posible que se realicen ajustes adicionales de ruta y programación para construcciones relacionadas con la carrera. Visite rtcsonv.com, rideRTC o la aplicación Transit para obtener más información.

SEE MAP ON PAGES 124-127
Ver mapa en la páginas 124 a 127

203 Spring Mountain/Desert Inn/Lamb | Saturdays

SOUTHBOUND/WESTBOUND SATURDAYS

	Lamb & Craig (before loop) (L)	Lamb & Craig (after loop) (K)	Lake Mead Blvd. (J)	Charleston (I)	Boulder Hwy. (H)	Eastern (G)	Twain & Maryland Pkwy. (F)	Las Vegas Blvd. (E)	Decatur (D)	Rainbow (C)	Durango & Spring Mtn. (B)	Town Center & Twain (A)
■	4:05	4:14	4:24	4:31	4:38	4:45	4:55	5:03	5:08	5:13	5:23	
■	4:35	4:44	4:54	5:01	5:08	5:15	5:25	5:33	5:38	5:43	5:53	
■	5:03	5:12	5:22	5:30	5:37	5:44	5:54	6:02	6:08	6:13	6:23	
■	5:30	5:39	5:49	5:58	6:05	6:12	6:23	6:31	6:38	6:43	6:53	
5:48	5:53	6:03	6:14	6:23	6:31	6:38	6:49	6:58	7:05	7:10	7:20	
■	6:11	6:21	6:32	6:41	6:50	6:58	7:10	7:19	7:26	7:31	7:41	
6:26	6:31	6:41	6:52	7:01	7:10	7:18	7:30	7:39	7:46	7:51	8:01	
6:42	6:47	6:58	7:10	7:20	7:29	7:37	7:49	7:58	8:05	8:11	8:22	
■	7:07	7:18	7:30	7:40	7:49	7:57	8:09	8:18	8:25	8:31	8:42	
7:22	7:27	7:38	7:50	8:00	8:09	8:17	8:29	8:38	8:45	8:51	9:02	
7:42	7:47	7:58	8:10	8:20	8:29	8:37	8:49	8:58	9:05	9:11	9:22	
8:02	8:07	8:18	8:30	8:40	8:49	8:57	9:09	9:18	9:25	9:31	9:42	
8:22	8:27	8:38	8:50	9:00	9:09	9:17	9:29	9:38	9:45	9:51	10:02	
■	8:41	8:53	9:06	9:16	9:25	9:33	9:46	9:56	10:03	10:09	10:20	
8:54	8:59	9:11	9:24	9:34	9:43	9:51	10:04	10:14	10:21	10:27	10:38	
9:12	9:17	9:29	9:42	9:52	10:01	10:09	10:22	10:32	10:39	10:45	10:56	
9:31	9:36	9:48	10:01	10:11	10:20	10:28	10:41	10:51	10:58	11:04	11:15	
9:51	9:56	10:08	10:21	10:31	10:40	10:48	11:01	11:11	11:18	11:24	11:35	
10:11	10:16	10:28	10:41	10:51	11:00	11:08	11:21	11:31	11:38	11:44	11:55	
10:29	10:34	10:46	11:00	11:10	11:19	11:28	11:41	11:52	11:59	12:06	12:17	
10:49	10:54	11:06	11:20	11:30	11:39	11:48	12:01	12:12	12:19	12:26	12:37	
11:09	11:14	11:26	11:40	11:50	11:59	12:08	12:21	12:32	12:39	12:46	12:57	
11:29	11:34	11:46	12:00	12:10	12:19	12:28	12:41	12:52	12:59	1:06	1:17	
11:46	11:51	12:03	12:17	12:27	12:36	12:45	12:58	1:09	1:16	1:23	1:34	
12:02	12:07	12:19	12:33	12:43	12:53	1:02	1:16	1:28	1:36	1:43	1:55	
12:21	12:26	12:38	12:52	1:02	1:12	1:21	1:35	1:47	1:55	2:02	2:14	
12:41	12:46	12:58	1:12	1:22	1:32	1:41	1:55	2:07	2:15	2:22	2:34	
1:01	1:06	1:18	1:32	1:42	1:52	2:01	2:15	2:27	2:35	2:42	2:54	
1:21	1:26	1:38	1:52	2:02	2:12	2:21	2:35	2:47	2:55	3:02	3:14	
1:41	1:46	1:58	2:12	2:22	2:32	2:41	2:55	3:07	3:15	3:22	3:34	
2:01	2:06	2:18	2:32	2:42	2:52	3:01	3:15	3:27	3:35	3:42	3:54	
2:21	2:26	2:38	2:52	3:02	3:12	3:21	3:35	3:47	3:55	4:02	4:14	
2:41	2:46	2:58	3:12	3:22	3:32	3:41	3:55	4:07	4:15	4:22	4:34	
3:01	3:06	3:18	3:32	3:42	3:52	4:01	4:15	4:27	4:35	4:42	4:54	
3:21	3:26	3:38	3:52	4:02	4:12	4:21	4:35	4:47	4:55	5:02	5:14	
3:42	3:47	3:59	4:13	4:23	4:33	4:42	4:56	5:08	5:16	5:23	5:35	
4:03	4:08	4:20	4:34	4:44	4:54	5:03	5:17	5:29	5:37	5:44	5:56	
4:24	4:29	4:41	4:55	5:05	5:15	5:24	5:38	5:50	5:58	6:05	6:17	
4:47	4:52	5:03	5:16	5:26	5:35	5:44	5:58	6:09	6:17	6:24	6:36	
5:08	5:13	5:24	5:37	5:47	5:56	6:05	6:19	6:30	6:38	6:45	■	
5:28	5:33	5:44	5:57	6:07	6:16	6:25	6:39	6:50	6:58	7:05	7:17	
5:52	5:57	6:08	6:21	6:31	6:40	6:49	7:02	7:12	7:20	7:26	7:37	
6:19	6:24	6:35	6:48	6:58	7:07	7:16	7:29	7:39	7:47	7:53	8:04	
6:46	6:51	7:02	7:15	7:25	7:34	7:43	7:56	8:06	8:14	8:20	8:31	
7:16	7:21	7:32	7:45	7:55	8:04	8:13	8:26	8:36	8:44	8:50	9:01	
7:46	7:51	8:02	8:15	8:25	8:33	8:42	8:55	9:05	9:12	9:18	9:29	
8:16	8:21	8:32	8:45	8:55	9:03	9:12	9:25	9:35	9:42	9:48	9:59	
8:46	8:51	9:02	9:15	9:25	9:33	9:42	9:55	10:05	10:12	10:18	10:29	
9:18	9:22	9:32	9:44	9:53	10:01	10:10	10:23	10:32	10:39	10:45	■	
9:50	9:54	10:04	10:15	10:23	10:31	10:39	10:52	11:01	11:07	11:13	11:23	
■	10:30	10:39	10:49	10:57	11:05	11:13	11:25	11:34	11:40	11:45	11:55	
11:08	11:12	11:21	11:31	11:39	11:47	11:55	12:07	12:16	12:22	12:27	12:37	
■	11:55	12:04	12:13	12:21	12:28	12:35	12:46	12:54	1:00	1:05	■	
12:35	12:39	12:47	12:55	1:02	1:08	1:14	1:24	1:32	1:37	1:42	■	

203

NOTE: ■ Trip ends at Fort Apache & Desert Inn four to six minutes after time shown. No service west of Fort Apache on this trip. *NOTA:* El viaje finaliza en Fort Apache y Desert Inn cuatro a seis minutos después del horario indicado. Sin servicio al oeste de Fort Apache en este viaje.

NOTICE: This route will operate a modified schedule and routing during Formula 1 (F1) race week. Additional routing and scheduling adjustments for race-related construction may occur. Please visit rtcsonv.com, rideRTC, or Transit App for more information. **AVISO:** Esta ruta operará con un horario y una ruta modificados durante la semana de carreras de Fórmula 1 (F1). Es posible que se realicen ajustes adicionales de ruta y programación para construcciones relacionadas con la carrera. Visite rtcsonv.com, rideRTC o la aplicación Transit para obtener más información.

SEE MAP ON PAGES 124-127
Ver mapa en la páginas 124 a 127

203 Spring Mountain/Desert Inn/Lamb | Sundays

EASTBOUND/NORTHBOUND SUNDAYS

	A	B	C	D	E	F	G	H	I	J	L
	Town Center & Twain	Spring Mtn. & Durango	Rainbow	Decatur	Las Vegas Blvd.	Maryland Pkwy. & Twain	Eastern	Boulder Hwy.	Charleston	Lake Mead Blvd.	Lamb & Craig (before loop)
3:59	4:04	4:10	4:19	4:28	4:34	4:40	4:47	4:56	5:04	5:10	5:17
4:29	4:34	4:40	4:49	4:58	5:04	5:10	5:17	5:26	5:34	5:41	5:48
4:48	4:59	5:04	5:10	5:20	5:30	5:37	5:44	5:51	6:00	6:09	6:18
5:29	5:34	5:40	5:50	6:00	6:07	6:14	6:21	6:30	6:39	6:48	6:57
5:45	5:57	6:03	6:09	6:20	6:31	6:38	6:46	6:54	7:04	7:13	7:23
6:26	6:32	6:39	6:50	7:01	7:08	7:16	7:24	7:34	7:43	7:53	8:03
6:37	6:50	6:57	7:04	7:16	7:28	7:36	7:44	7:52	8:02	8:11	8:21
7:05	7:18	7:25	7:32	7:44	7:56	8:04	8:12	8:20	8:30	8:39	8:49
7:33	7:46	7:53	8:00	8:12	8:24	8:32	8:40	8:48	8:58	9:07	9:17
8:00	8:13	8:20	8:27	8:39	8:51	8:59	9:07	9:15	9:25	9:34	9:44
8:27	8:40	8:47	8:54	9:06	9:18	9:26	9:34	9:42	9:52	10:01	10:11
8:53	9:06	9:13	9:21	9:33	9:45	9:53	10:01	10:10	10:21	10:30	10:40
9:21	9:34	9:41	9:49	10:01	10:13	10:21	10:29	10:38	10:49	10:58	11:08
9:49	10:02	10:09	10:17	10:29	10:41	10:49	10:57	11:06	11:17	11:26	11:36
10:17	10:30	10:37	10:45	10:57	11:09	11:17	11:25	11:34	11:45	11:54	12:04
10:53	11:00	11:08	11:21	11:33	11:41	11:49	11:58	12:09	12:18	12:27	12:36
11:03	11:16	11:23	11:31	11:44	11:56	12:04	12:12	12:21	12:32	12:41	12:51
11:26	11:39	11:46	11:54	12:07	12:19	12:27	12:35	12:44	12:55	1:04	1:14
11:46	11:59	12:07	12:15	12:29	12:42	12:51	1:00	1:10	1:21	1:30	1:40
12:08	12:21	12:29	12:37	12:51	1:04	1:13	1:22	1:32	1:43	1:52	2:02
12:30	12:43	12:51	12:59	1:13	1:26	1:35	1:44	1:54	2:05	2:14	2:24
12:52	1:05	1:13	1:21	1:35	1:48	1:57	2:06	2:16	2:27	2:36	2:46
1:13	1:26	1:34	1:42	1:56	2:09	2:18	2:27	2:37	2:48	2:57	3:07
1:35	1:48	1:56	2:04	2:18	2:31	2:40	2:49	2:59	3:10	3:19	3:29
1:57	2:10	2:18	2:26	2:40	2:53	3:02	3:11	3:21	3:32	3:41	3:51
2:19	2:32	2:40	2:48	3:02	3:15	3:24	3:33	3:43	3:54	4:03	4:13
2:41	2:54	3:02	3:10	3:24	3:37	3:46	3:55	4:05	4:16	4:25	4:35
3:03	3:16	3:24	3:32	3:46	3:59	4:08	4:17	4:27	4:38	4:47	4:57
3:25	3:38	3:46	3:54	4:08	4:21	4:30	4:39	4:49	5:00	5:09	5:19
3:47	4:00	4:08	4:16	4:30	4:43	4:52	5:01	5:11	5:22	5:31	5:41
4:09	4:22	4:30	4:38	4:52	5:05	5:14	5:23	5:33	5:44	5:53	6:03
4:31	4:44	4:52	5:00	5:14	5:27	5:36	5:45	5:55	6:06	6:15	6:25
4:53	5:06	5:14	5:22	5:36	5:49	5:58	6:07	6:17	6:28	6:37	6:47
5:15	5:28	5:36	5:44	5:58	6:11	6:20	6:29	6:39	6:50	6:59	7:09
5:37	5:50	5:58	6:06	6:20	6:33	6:42	6:51	7:01	7:12	7:21	7:31
5:59	6:12	6:19	6:27	6:40	6:52	7:01	7:10	7:19	7:29	7:38	7:48
6:23	6:36	6:43	6:51	7:04	7:16	7:25	7:34	7:43	7:53	8:02	8:12
6:51	7:04	7:11	7:19	7:32	7:44	7:53	8:02	8:11	8:21	8:30	8:40
7:21	7:34	7:41	7:49	8:02	8:14	8:23	8:32	8:41	8:51	9:00	9:10
7:51	8:04	8:11	8:19	8:32	8:44	8:53	9:02	9:11	9:21	9:30	9:40
8:21	8:34	8:41	8:49	9:02	9:14	9:23	9:32	9:41	9:51	10:00	10:10
8:51	9:04	9:11	9:19	9:32	9:43	9:51	9:59	10:07	10:17	10:26	10:36
9:18	9:31	9:38	9:46	9:59	10:10	10:18	10:26	10:34	10:44	10:53	11:03
9:50	10:02	10:08	10:16	10:29	10:40	10:48	10:56	11:04	11:14	11:22	11:32
10:21	10:32	10:38	10:46	10:59	11:09	11:17	11:25	11:32	11:41	11:49	11:59
10:51	11:02	11:08	11:16	11:29	11:39	11:47	11:55	12:02	12:11	12:19	12:29
11:35	11:45	11:50	11:57	12:09	12:18	12:25	12:33	12:40	12:49	12:57	13:07
12:19	12:29	12:34	12:41	12:53	1:02	1:09	1:17	1:24	1:33	1:41	1:51
1:30	1:35	1:41	1:52	2:01	2:07	2:14	2:21	2:29	2:37	2:45	2:55

NOTE: Trip starts on EB Desert Inn & Fort Apache five to six minutes before time shown. No service west of Fort Apache on this trip.
 NOTA: El viaje comienza en Desert Inn y Fort Apache en dirección este, cinco a seis minutos antes del horario indicado. Sin servicio al oeste de Fort Apache en este viaje.

NOTICE: This route will operate a modified schedule and routing during Formula 1 (F1) race week. Additional routing and scheduling adjustments for race-related construction may occur. Please visit rtcsonv.com, rideRTC, or Transit App for more information. **AVISO:** Esta ruta operará con un horario y una ruta modificados durante la semana de carreras de Fórmula 1 (F1). Es posible que se realicen ajustes adicionales de ruta y programación para construcciones relacionadas con la carrera. Visite rtcsonv.com, rideRTC o la aplicación Transit para obtener más información.

SEE MAP ON PAGES 124-127
 Ver mapa en la páginas 124 a 127

203 Spring Mountain/Desert Inn/Lamb | Sundays

SOUTHBOUND/WESTBOUND SUNDAYS

	Lamb & Craig (before loop)	Lamb & Craig (after loop)	Lake Mead Blvd.	Charleston	Boulder Hwy.	Eastern	Twain & Maryland Pkwy.	Las Vegas Blvd.	Decatur	Rainbow	Durango & Spring Mtn.	Town Center & Twain
	(L)	(K)	(J)	(I)	(H)	(G)	(F)	(E)	(D)	(C)	(B)	(A)
4:17	4:25	4:34	4:41	4:48	4:55	5:05	5:13	5:18	5:23	5:33		
4:53	5:01	5:10	5:17	5:24	5:31	5:41	5:49	5:54	5:59			
5:17	5:21	5:30	5:40	5:47	5:54	6:01	6:11	6:19	6:25	6:30	6:40	
5:46	5:50	5:59	6:09	6:17	6:24	6:31	6:42	6:50	6:57	7:02	7:12	
6:14	6:24	6:35	6:43	6:51	6:59	7:11	7:20	7:27	7:32	7:42		
6:36	6:41	6:51	7:02	7:10	7:18	7:26	7:38	7:47	7:54	7:59	8:09	
7:02	7:07	7:17	7:28	7:36	7:45	7:53	8:05	8:14	8:21	8:27	8:38	
7:30	7:35	7:45	7:56	8:04	8:13	8:21	8:33	8:42	8:49	8:55	9:06	
7:58	8:03	8:13	8:24	8:32	8:41	8:49	9:01	9:10	9:17	9:23	9:34	
8:24	8:29	8:40	8:52	9:01	9:10	9:18	9:30	9:40	9:47	9:53	10:04	
8:52	8:57	9:08	9:20	9:29	9:38	9:46	9:58	10:08	10:15	10:21	10:32	
9:20	9:25	9:36	9:48	9:57	10:06	10:14	10:26	10:36	10:43	10:49	11:00	
9:48	9:53	10:04	10:16	10:25	10:34	10:42	10:54	11:04	11:11	11:17	11:28	
10:14	10:19	10:30	10:42	10:51	11:00	11:08	11:20	11:30	11:37	11:43	11:54	
10:38	10:49	11:01	11:10	11:19	11:27	11:39	11:49	11:56	12:02	12:13		
10:52	10:57	11:08	11:21	11:30	11:39	11:47	12:00	12:11	12:18	12:25	12:36	
11:13	11:18	11:29	11:42	11:51	12:00	12:08	12:21	12:32	12:39	12:46	12:57	
11:39	11:50	12:03	12:12	12:21	12:29	12:42	12:53	1:00	1:07	1:18		
11:56	12:01	12:12	12:25	12:34	12:43	12:51	1:04	1:15	1:22	1:29	1:40	
12:18	12:23	12:34	12:47	12:56	1:05	1:13	1:26	1:37	1:44	1:51	2:02	
12:40	12:45	12:56	1:09	1:18	1:27	1:35	1:48	1:59	2:06	2:13	2:24	
1:02	1:07	1:18	1:31	1:40	1:49	1:57	2:10	2:21	2:28	2:35	2:46	
1:24	1:29	1:40	1:53	2:02	2:11	2:19	2:32	2:43	2:50	2:57	3:08	
1:46	1:51	2:02	2:15	2:24	2:33	2:41	2:54	3:05	3:12	3:19	3:30	
2:08	2:13	2:24	2:37	2:46	2:55	3:03	3:16	3:27	3:34	3:41	3:52	
2:30	2:35	2:46	2:59	3:08	3:17	3:25	3:38	3:49	3:56	4:03	4:14	
2:52	2:57	3:08	3:21	3:30	3:39	3:47	4:00	4:11	4:18	4:25	4:36	
3:14	3:19	3:30	3:43	3:52	4:01	4:09	4:22	4:33	4:40	4:47	4:58	
3:36	3:41	3:52	4:05	4:14	4:23	4:31	4:44	4:55	5:02	5:09	5:20	
3:58	4:03	4:14	4:27	4:36	4:45	4:53	5:06	5:17	5:24	5:31	5:42	
4:20	4:25	4:36	4:49	4:58	5:07	5:15	5:28	5:39	5:46	5:53	6:04	
4:42	4:47	4:58	5:11	5:20	5:29	5:37	5:50	6:01	6:08	6:15	6:26	
5:04	5:09	5:20	5:33	5:42	5:51	5:59	6:12	6:23	6:30	6:37		
5:26	5:31	5:41	5:53	6:02	6:10	6:18	6:31	6:42	6:49	6:55	7:06	
5:48	5:53	6:03	6:15	6:24	6:32	6:40	6:53	7:04	7:11	7:17	7:28	
6:09	6:14	6:24	6:36	6:45	6:53	7:01	7:14	7:25	7:32	7:38		
6:30	6:35	6:45	6:56	7:05	7:13	7:21	7:33	7:43	7:50	7:56	8:07	
6:57	7:02	7:12	7:23	7:32	7:40	7:48	8:00	8:10	8:17	8:23	8:34	
7:25	7:30	7:40	7:51	8:00	8:08	8:16	8:28	8:38	8:45	8:51	9:02	
7:53	7:58	8:08	8:19	8:28	8:36	8:44	8:56	9:06	9:13	9:19	9:30	
8:21	8:26	8:36	8:47	8:56	9:04	9:12	9:24	9:34	9:41	9:47	9:58	
8:49	8:54	9:04	9:15	9:24	9:32	9:40	9:52	10:02	10:09	10:15	10:26	
9:20	9:24	9:34	9:45	9:53	10:01	10:09	10:21	10:30	10:36	10:41		
9:50	9:54	10:04	10:15	10:23	10:31	10:39	10:51	11:00	11:06	11:11	11:21	
10:30	10:39	10:49	10:57	11:05	11:13	11:25	11:34	11:40	11:45	11:55		
11:08	11:12	11:21	11:31	11:39	11:47	11:55	12:07	12:16	12:22	12:27	12:37	
11:55	12:04	12:13	12:21	12:28	12:35	12:46	12:54	1:00	1:05			
12:35	12:39	12:47	12:55	1:02	1:08	1:14	1:24	1:32	1:37	1:42		

NOTE: Trip ends at Fort Apache & Desert Inn four to six minutes after time shown. No service west of Fort Apache on this trip. *NOTA:* El viaje finaliza en Fort Apache y Desert Inn cuatro a seis minutos después del horario indicado. Sin servicio al oeste de Fort Apache en este viaje.

NOTICE: This route will operate a modified schedule and routing during Formula 1 (F1) race week. Additional routing and scheduling adjustments for race-related construction may occur. Please visit rtcsonv.com, rideRTC.com, or Transit App for more information. **AVISO:** Esta ruta operará con un horario y una ruta modificados durante la semana de carreras de Fórmula 1 (F1). Es posible que se realicen ajustes adicionales de ruta y programación para construcciones relacionadas con la carrera. Visite rtcsonv.com, rideRTC.com o la aplicación Transit App para obtener más información.

SEE MAP ON PAGES 124-127
Ver mapa en la páginas 124 a 127

206 Charleston | Weekdays

frequent service  24 hour service

206

EASTBOUND WEEKDAYS

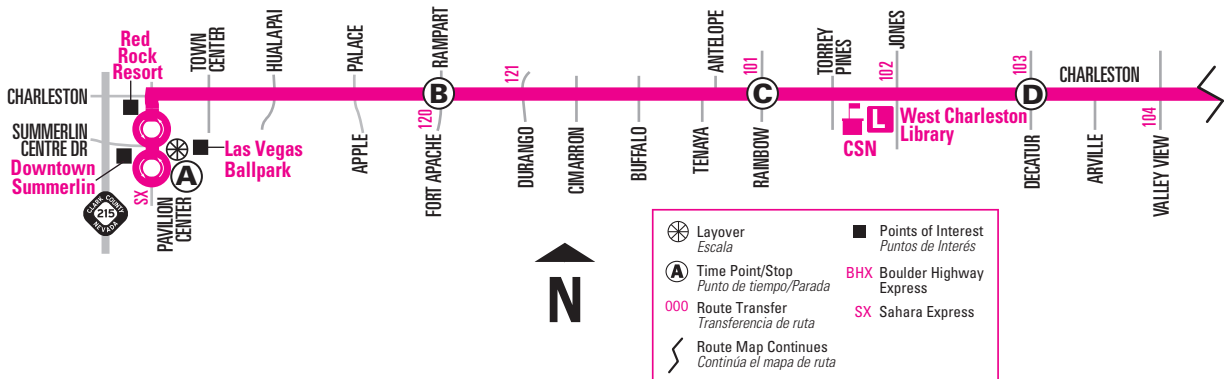
(A)	(B)	(C)	(D)	(E)	(F)	(G)	(H)	(I)	(K)
1:41	1:48	1:56	2:03	2:09	2:19	2:25	2:32	2:39	2:41
2:41	2:48	2:56	3:03	3:09	3:19	3:25	3:32	3:39	3:41
3:41	3:48	3:56	4:03	4:09	4:19	4:25	4:32	4:39	4:41
4:19	4:26	4:34	4:41	4:47	4:57	5:03	5:10	5:17	5:19
4:43	4:51	4:59	5:07	5:13	5:23	5:30	5:38	5:46	5:49
5:06	5:15	5:24	5:32	5:39	5:50	5:57	6:05	6:15	6:18
5:24	5:33	5:42	5:51	5:58	6:09	6:16	6:25	6:36	6:39
5:38	5:48	5:59	6:09	6:17	6:29	6:36	6:46	6:56	6:59
5:58	6:08	6:19	6:29	6:37	6:49	6:56	7:06	7:16	7:19
6:11	6:21	6:32	6:42	6:52	7:05	7:13	7:24	7:35	7:38
6:26	6:36	6:47	6:58	7:07	7:20	7:28	7:39	7:50	7:53
6:40	6:50	7:01	7:12	7:21	7:34	7:42	7:53	8:04	8:07
6:54	7:05	7:16	7:27	7:36	7:49	7:57	8:08	8:19	8:22
7:09	7:20	7:31	7:42	7:51	8:04	8:12	8:23	8:34	8:37
7:24	7:35	7:46	7:57	8:06	8:19	8:27	8:38	8:49	8:52
7:39	7:50	8:01	8:12	8:21	8:34	8:42	8:53	9:04	9:07
7:54	8:05	8:16	8:27	8:36	8:49	8:57	9:08	9:19	9:22
8:09	8:20	8:31	8:42	8:51	9:04	9:12	9:23	9:34	9:37
8:21	8:32	8:44	8:55	9:05	9:19	9:27	9:38	9:49	9:52
8:36	8:47	8:59	9:10	9:20	9:34	9:42	9:53	10:04	10:07
8:51	9:02	9:14	9:25	9:35	9:49	9:57	10:08	10:19	10:22
9:03	9:14	9:26	9:38	9:49	10:03	10:12	10:24	10:35	10:38
9:17	9:28	9:40	9:52	10:03	10:17	10:26	10:38	10:49	10:52
9:31	9:42	9:55	10:07	10:18	10:32	10:41	10:53	11:05	11:08
9:45	9:56	10:09	10:21	10:32	10:46	10:55	11:07	11:19	11:22
9:58	10:09	10:22	10:34	10:45	10:59	11:08	11:20	11:32	11:35
10:11	10:22	10:35	10:47	10:58	11:12	11:21	11:33	11:45	11:48
10:23	10:34	10:47	11:00	11:12	11:26	11:35	11:47	11:59	12:02
10:37	10:48	11:01	11:14	11:26	11:40	11:49	12:01	12:13	12:16
10:52	11:03	11:16	11:29	11:41	11:55	12:04	12:16	12:28	12:31
11:07	11:18	11:31	11:44	11:56	12:10	12:19	12:31	12:43	12:46
11:21	11:32	11:45	11:58	12:10	12:24	12:33	12:45	12:57	1:00
11:37	11:48	12:01	12:14	12:26	12:40	12:49	1:01	1:13	1:16
11:52	12:03	12:16	12:29	12:41	12:55	1:04	1:16	1:28	1:31
12:07	12:18	12:31	12:44	12:56	1:10	1:19	1:31	1:43	1:46
12:22	12:33	12:46	12:59	1:11	1:25	1:34	1:46	1:58	2:01
12:36	12:47	1:00	1:14	1:26	1:40	1:49	2:02	2:14	2:17
12:51	1:02	1:15	1:29	1:41	1:55	2:04	2:17	2:29	2:32

EASTBOUND WEEKDAYS (Cont.)

(A)	(B)	(C)	(D)	(E)	(F)	(G)	(H)	(I)	(K)
1:05	1:17	1:30	1:44	1:56	2:10	2:19	2:32	2:44	2:47
1:20	1:32	1:45	1:59	2:11	2:25	2:34	2:47	2:59	3:02
1:35	1:47	2:00	2:14	2:26	2:40	2:49	3:02	3:14	3:17
1:50	2:02	2:15	2:29	2:41	2:55	3:04	3:17	3:29	3:32
2:05	2:17	2:30	2:44	2:56	3:10	3:19	3:32	3:44	3:47
2:20	2:32	2:45	2:59	3:11	3:25	3:34	3:47	3:59	4:02
2:35	2:47	3:00	3:14	3:26	3:40	3:49	4:02	4:14	4:17
2:50	3:02	3:15	3:29	3:41	3:55	4:04	4:17	4:29	4:32
3:05	3:17	3:30	3:44	3:56	4:10	4:19	4:32	4:44	4:47
3:20	3:32	3:45	3:59	4:11	4:25	4:34	4:47	4:59	5:02
3:35	3:47	4:00	4:14	4:26	4:40	4:49	5:02	5:14	5:17
3:50	4:02	4:15	4:29	4:41	4:55	5:04	5:17	5:29	5:32
4:05	4:17	4:30	4:44	4:56	5:10	5:19	5:32	5:44	5:47
4:23	4:35	4:47	5:00	5:11	5:25	5:34	5:46	5:58	6:01
4:38	4:50	5:02	5:15	5:26	5:40	5:49	6:01	6:13	6:16
4:53	5:05	5:17	5:30	5:41	5:55	6:04	6:16	6:28	6:31
5:09	5:21	5:33	5:46	5:56	6:10	6:18	6:30	6:41	6:44
5:28	5:40	5:51	6:03	6:12	6:25	6:33	6:44	6:55	6:58
5:44	5:56	6:07	6:19	6:28	6:41	6:49	7:00	7:11	7:14
6:04	6:15	6:25	6:37	6:46	6:59	7:07	7:18	7:28	7:31
6:24	6:35	6:45	6:57	7:06	7:19	7:27	7:38	7:48	7:51
6:44	6:55	7:05	7:17	7:26	7:39	7:47	7:58	8:08	8:11
7:04	7:15	7:25	7:37	7:46	7:59	8:07	8:18	8:28	8:31
7:25	7:35	7:45	7:56	8:05	8:18	8:26	8:36	8:45	8:48
7:47	7:57	8:06	8:16	8:25	8:37	8:45	8:55	9:04	9:07
8:07	8:17	8:26	8:36	8:45	8:57	9:05	9:15	9:24	9:27
8:27	8:37	8:46	8:56	9:05	9:17	9:25	9:35	9:44	9:47
8:47	8:57	9:06	9:16	9:25	9:37	9:45	9:55	10:04	10:07
9:07	9:17	9:26	9:36	9:45	9:57	10:05	10:15	10:24	10:27
9:27	9:37	9:46	9:56	10:05	10:17	10:25	10:35	10:44	10:47
9:49	9:59	10:08	10:18	10:26	10:37	10:45	10:54	11:02	11:05
10:09	10:19	10:28	10:38	10:46	10:57	11:05	11:14	11:22	11:25
10:29	10:39	10:48	10:58	11:06	11:17	11:25	11:34	11:42	11:45
10:57	11:07	11:15	11:24	11:31	11:42	11:49	11:57	12:05	12:07
11:27	11:37	11:45	11:54	12:01	12:12	12:19	12:27	12:35	12:37
11:57	12:07	12:15	12:24	12:31	12:42	12:49	12:57	1:05	1:07
12:28	12:37	12:45	12:53	12:59	1:10	1:17	1:25	1:32	1:34
12:57	1:05	1:13	1:21	1:27	1:37	1:44	1:52	1:59	2:01

NOTE: ■ Trip will continue past Charleston & Sloan, without a layover, to serve Tree Line before ending at Sahara & Sloan.

NOTA: El viaje continúa pasando Charleston y Sloan, sin escala, para pasar por Tree Line antes del final en Sahara y Sloan.



206 Charleston | Weekdays

WESTBOUND WEEKDAYS

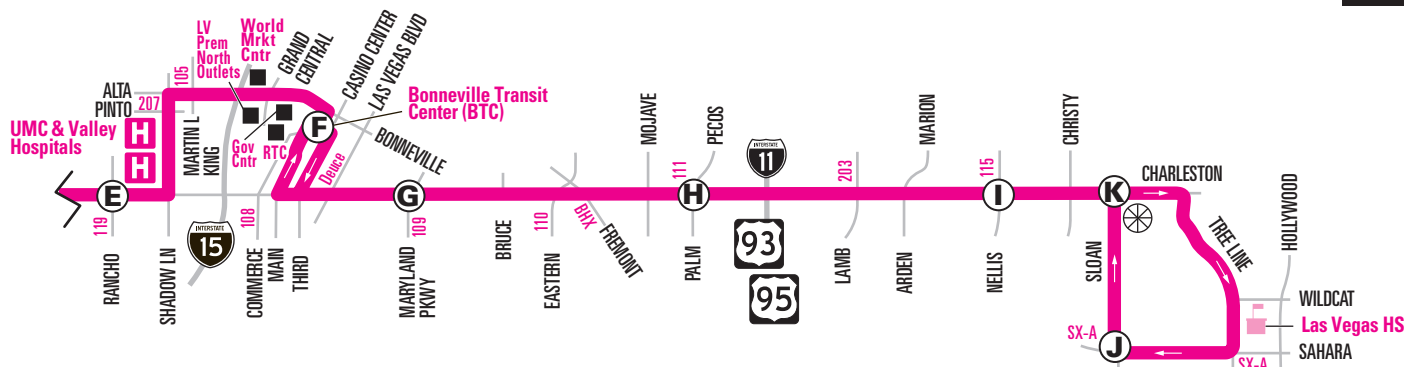
Charleston & Sloan (K)	Sloan & Sahara (J)	Nellis (I)	Pecos (H)	Maryland Pkwy. (G)	Bonneville Transit Center (BTC) Bay 6 (F)	Rancho (E)	Decatur (D)	Rainbow (C)	Rampart (Fort Apache) (B)	Pavilion Ctr. & Summerlin Ctr. (Downtown Summerlin) (A)
2:56	3:03	3:09	3:16	3:24	3:31	3:40	3:46	3:53	4:00	4:07
3:40	3:47	3:54	4:02	4:10	4:18	4:27	4:34	4:41	4:48	4:55
4:09	4:16	4:23	4:31	4:39	4:48	4:57	5:04	5:11	5:19	5:26
4:35	4:42	4:49	4:58	5:07	5:16	5:26	5:33	5:41	5:50	5:58
4:57	5:04	5:11	5:20	5:29	5:38	5:48	5:55	6:03	6:12	6:20
5:13	5:21	5:29	5:38	5:48	5:58	6:09	6:17	6:25	6:34	6:43
5:31	5:39	5:47	5:57	6:08	6:18	6:29	6:38	6:47	6:57	7:06
5:47	5:55	6:03	6:13	6:24	6:34	6:45	6:54	7:03	7:13	7:22
6:00	6:08	6:16	6:27	6:39	6:49	7:01	7:10	7:20	7:30	7:39
6:14	6:22	6:31	6:42	6:54	7:04	7:16	7:26	7:36	7:46	7:55
6:28	6:37	6:46	6:57	7:10	7:20	7:32	7:42	7:52	8:02	8:11
6:18	6:50	6:59	7:11	7:24	7:35	7:48	7:58	8:08	8:19	8:28
6:39	7:05	7:14	7:26	7:39	7:50	8:03	8:13	8:23	8:34	8:43
7:11	7:20	7:29	7:41	7:54	8:05	8:19	8:29	8:39	8:50	9:00
7:26	7:35	7:44	7:56	8:09	8:20	8:34	8:44	8:54	9:05	9:15
7:41	7:50	7:59	8:11	8:24	8:35	8:49	8:59	9:09	9:20	9:30
7:56	8:05	8:14	8:26	8:39	8:50	9:04	9:14	9:24	9:35	9:45
8:11	8:20	8:29	8:41	8:54	9:05	9:19	9:29	9:39	9:50	10:00
8:26	8:35	8:44	8:56	9:09	9:20	9:34	9:44	9:54	10:05	10:15
8:41	8:50	8:59	9:11	9:24	9:35	9:49	9:59	10:09	10:20	10:30
8:56	9:05	9:14	9:26	9:39	9:50	10:04	10:14	10:24	10:35	10:45
9:10	9:18	9:27	9:40	9:53	10:04	10:18	10:29	10:40	10:51	11:01
9:25	9:33	9:42	9:55	10:08	10:19	10:33	10:44	10:55	11:06	11:16
9:40	9:48	9:57	10:10	10:23	10:34	10:48	10:59	11:10	11:21	11:31
9:55	10:03	10:12	10:25	10:38	10:49	11:03	11:14	11:25	11:36	11:46
10:10	10:18	10:27	10:40	10:53	11:04	11:18	11:29	11:40	11:51	12:01
10:25	10:33	10:42	10:55	11:08	11:19	11:33	11:44	11:55	12:06	12:16
10:40	10:48	10:57	11:10	11:23	11:34	11:48	11:59	12:10	12:21	12:31
10:55	11:03	11:12	11:25	11:38	11:49	12:03	12:14	12:25	12:36	12:46
11:10	11:18	11:27	11:40	11:53	12:04	12:18	12:29	12:40	12:51	1:01
11:25	11:33	11:42	11:55	12:08	12:19	12:33	12:45	12:57	1:09	1:19
11:39	11:47	11:56	12:09	12:22	12:33	12:47	12:59	1:11	1:23	1:33
11:54	12:02	12:11	12:24	12:37	12:48	1:02	1:14	1:26	1:38	1:48
12:09	12:17	12:26	12:39	12:52	1:03	1:17	1:29	1:41	1:53	2:03
12:24	12:32	12:41	12:54	1:07	1:18	1:32	1:44	1:56	2:08	2:18
12:39	12:47	12:56	1:09	1:22	1:33	1:47	1:59	2:11	2:23	2:33
12:54	1:02	1:11	1:24	1:37	1:48	2:02	2:14	2:26	2:38	2:48
1:05	1:15	1:25	1:38	1:52	2:03	2:17	2:29	2:41	2:53	3:03

WESTBOUND WEEKDAYS (Cont.)

Charleston & Sloan (K)	Sloan & Sahara (J)	Nellis (I)	Pecos (H)	Maryland Pkwy. (G)	Bonneville Transit Center (BTC) Bay 6 (F)	Rancho (E)	Decatur (D)	Rainbow (C)	Rampart (Fort Apache) (B)	Pavilion Ctr. & Summerlin Ctr. (Downtown Summerlin) (A)
1:17	1:29	1:39	1:53	2:07	2:18	2:32	2:44	2:56	3:08	3:18
1:35	1:44	1:54	2:07	2:21	2:32	2:46	2:58	3:11	3:24	3:34
1:50	1:59	2:09	2:22	2:36	2:47	3:01	3:13	3:26	3:39	3:49
2:04	2:13	2:24	2:37	2:51	3:02	3:16	3:28	3:41	3:54	4:04
2:19	2:28	2:39	2:52	3:06	3:17	3:31	3:43	3:56	4:09	4:19
2:36	2:44	2:54	3:07	3:21	3:32	3:46	3:58	4:11	4:24	4:34
2:51	2:59	3:09	3:22	3:36	3:47	4:01	4:13	4:26	4:39	4:49
3:06	3:14	3:24	3:37	3:51	4:02	4:16	4:28	4:41	4:54	5:04
3:21	3:29	3:39	3:52	4:06	4:17	4:31	4:43	4:56	5:09	5:19
3:36	3:44	3:54	4:07	4:21	4:32	4:46	4:58	5:11	5:24	5:34
3:51	3:59	4:09	4:22	4:36	4:47	5:01	5:13	5:26	5:39	5:49
4:06	4:14	4:24	4:37	4:51	5:02	5:16	5:28	5:41	5:54	6:04
4:21	4:29	4:39	4:52	5:06	5:17	5:31	5:42	5:54	6:06	6:16
4:37	4:45	4:55	5:07	5:21	5:32	5:46	5:56	6:07	6:18	6:28
4:52	5:00	5:10	5:22	5:36	5:47	6:01	6:11	6:22	6:33	6:43
5:08	5:16	5:26	5:38	5:51	6:02	6:15	6:25	6:35	6:46	6:56
5:26	5:34	5:43	5:55	6:07	6:17	6:29	6:38	6:48	6:59	7:08
5:43	5:51	5:59	6:10	6:22	6:32	6:44	6:53	7:03	7:13	7:22
5:59	6:07	6:15	6:26	6:38	6:48	7:00	7:09	7:19	7:29	7:38
6:19	6:27	6:35	6:46	6:57	7:06	7:17	7:26	7:35	7:45	7:53
6:39	6:47	6:55	7:06	7:17	7:26	7:37	7:46	7:55	8:05	8:13
6:59	7:07	7:15	7:26	7:37	7:46	7:57	8:06	8:15	8:25	8:33
7:19	7:27	7:35	7:46	7:57	8:06	8:17	8:26	8:35	8:45	8:53
7:39	7:47	7:55	8:06	8:17	8:26	8:37	8:46	8:55	9:05	9:13
7:59	8:07	8:15	8:26	8:37	8:46	8:57	9:06	9:15	9:25	9:33
8:19	8:27	8:35	8:46	8:57	9:06	9:17	9:26	9:35	9:45	9:53
8:39	8:47	8:55	9:06	9:17	9:26	9:37	9:46	9:55	10:05	10:13
9:01	9:09	9:17	9:27	9:38	9:47	9:58	10:07	10:16	10:25	10:33
9:22	9:30	9:38	9:48	9:59	10:08	10:19	10:28	10:37	10:46	10:54
9:50	9:57	10:05	10:14	10:24	10:33	10:44	10:52	11:00	11:08	11:15
10:20	10:27	10:35	10:44	10:54	11:03	11:14	11:22	11:30	11:38	11:45
10:52	10:59	11:06	11:14	11:23	11:32	11:42	11:49	11:56	12:04	12:11
11:22	11:29	11:36	11:44	11:53	12:02	12:12	12:19	12:26	12:34	12:41
11:53	12:00	12:07	12:14	12:23	12:31	12:40	12:47	12:54	1:01	1:08
12:23	12:30	12:37	12:44	12:53	1:01	1:10	1:17	1:24	1:31	1:38
1:19	1:26	1:32	1:39	1:47	1:55	2:04	2:10	2:17	2:24	2:31
2:13	2:20	2:26	2:33	2:41	2:49	2:58	3:04	3:11	3:18	3:25

NOTE: Buses will arrive to Timepoint (J) 10 to 12 minutes after departing Timepoint (K) & will layover at Timepoint (J) until the time shown.

NOTA: Los autobuses llegarán al punto de tiempo (J) de 10 a 12 minutos después de la salida del punto de tiempo (K) y harán escala en el punto de tiempo (J) hasta la hora indicada.



frequent service 24 hour service

206

206 Charleston | Saturdays

frequent service  24 hour service

206

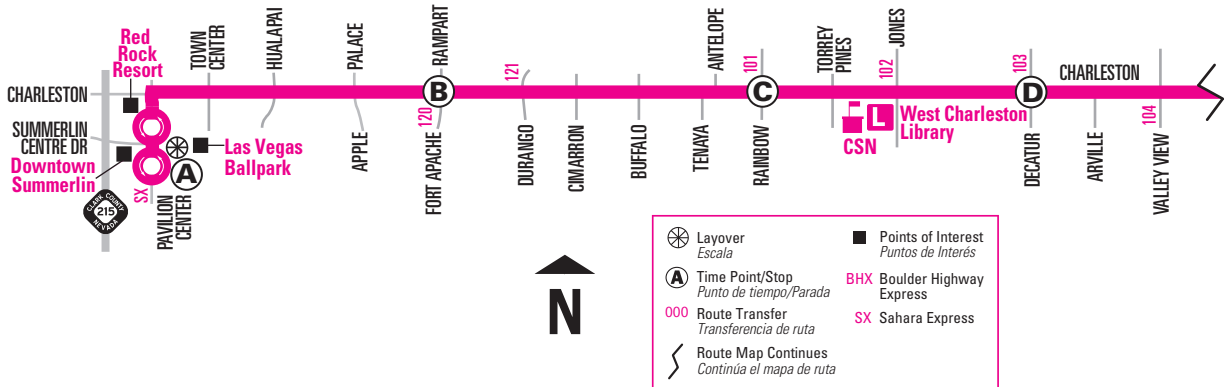
EASTBOUND SATURDAYS

Pavilion Ctr. & Summerlin Ctr. (Downtown Summerlin)	Fort Apache (Rampart)	Rainbow	Decatur	Rancho	Bonneville Transit Center (BTC) Bay 12	Maryland Pkwy.	Pecos	Nellis	Charleston & Sloan
(A)	(B)	(C)	(D)	(E)	(F)	(G)	(H)	(I)	(K)
1:41	1:48	1:56	2:03	2:09	2:19	2:25	2:32	2:39	2:41
2:41	2:48	2:56	3:03	3:09	3:19	3:25	3:32	3:39	3:41
3:41	3:48	3:56	4:03	4:09	4:19	4:25	4:32	4:39	4:41
4:33	4:41	4:49	4:57	5:03	5:13	5:20	5:28	5:35	5:37
5:02	5:10	5:19	5:27	5:33	5:44	5:51	5:59	6:07	6:10
5:30	5:38	5:47	5:55	6:01	6:12	6:19	6:27	6:35	6:38
5:53	6:02	6:12	6:21	6:28	6:40	6:48	6:56	7:05	7:08
6:11	6:20	6:30	6:40	6:48	7:00	7:08	7:17	7:26	7:29
6:31	6:40	6:50	7:00	7:08	7:20	7:28	7:37	7:46	7:49
6:51	7:00	7:10	7:20	7:28	7:40	7:48	7:57	8:06	8:09
7:11	7:20	7:30	7:40	7:48	8:00	8:08	8:17	8:26	8:29
7:31	7:40	7:50	8:00	8:08	8:21	8:29	8:39	8:49	8:52
7:51	8:00	8:10	8:20	8:28	8:41	8:49	8:59	9:09	9:12
8:09	8:18	8:28	8:38	8:46	8:59	9:07	9:17	9:27	9:30
8:25	8:34	8:44	8:55	9:04	9:17	9:25	9:35	9:45	9:48
8:44	8:53	9:03	9:14	9:23	9:36	9:44	9:54	10:04	10:07
8:59	9:09	9:20	9:31	9:41	9:54	10:02	10:13	10:23	10:26
9:17	9:27	9:38	9:49	9:59	10:12	10:20	10:31	10:41	10:44
9:36	9:46	9:57	10:08	10:18	10:31	10:39	10:50	11:00	11:03
9:55	10:05	10:16	10:27	10:37	10:50	10:58	11:09	11:19	11:22
10:09	10:20	10:31	10:43	10:53	11:06	11:14	11:25	11:36	11:39
10:25	10:36	10:47	10:59	11:09	11:22	11:30	11:41	11:52	11:55
10:41	10:52	11:03	11:15	11:25	11:38	11:46	11:57	12:08	12:11
10:56	11:07	11:18	11:30	11:41	11:54	12:03	12:14	12:25	12:28
11:12	11:23	11:34	11:46	11:57	12:10	12:19	12:30	12:41	12:44
11:28	11:39	11:50	12:02	12:13	12:26	12:35	12:46	12:57	1:00
11:44	11:55	12:06	12:18	12:29	12:42	12:51	1:02	1:13	1:16
11:59	12:10	12:21	12:33	12:44	12:57	1:06	1:17	1:28	1:31
12:14	12:25	12:36	12:48	12:59	1:12	1:21	1:32	1:43	1:46
12:29	12:40	12:51	1:03	1:14	1:27	1:36	1:47	1:58	2:01
12:45	12:56	1:07	1:19	1:30	1:43	1:52	2:03	2:14	2:17
1:01	1:12	1:23	1:35	1:46	1:59	2:08	2:19	2:30	2:33
1:17	1:28	1:39	1:51	2:02	2:15	2:24	2:35	2:46	2:49
1:33	1:44	1:55	2:07	2:18	2:31	2:40	2:51	3:02	3:05
1:49	2:00	2:11	2:23	2:34	2:47	2:56	3:07	3:18	3:21

EASTBOUND SATURDAYS (Cont.)

Pavilion Ctr. & Summerlin Ctr. (Downtown Summerlin)	Fort Apache (Rampart)	Rainbow	Decatur	Rancho	Bonneville Transit Center (BTC) Bay 12	Maryland Pkwy.	Pecos	Nellis	Charleston & Sloan
(A)	(B)	(C)	(D)	(E)	(F)	(G)	(H)	(I)	(K)
2:05	2:16	2:27	2:39	2:50	3:03	3:12	3:23	3:34	3:37
2:21	2:32	2:43	2:55	3:06	3:19	3:28	3:39	3:50	3:53
2:37	2:48	2:59	3:11	3:22	3:35	3:44	3:55	4:06	4:09
2:53	3:04	3:15	3:27	3:38	3:51	4:00	4:11	4:22	4:25
3:09	3:20	3:31	3:43	3:54	4:07	4:16	4:27	4:38	4:41
3:25	3:36	3:47	3:59	4:10	4:23	4:32	4:43	4:54	4:57
3:41	3:52	4:03	4:15	4:26	4:39	4:48	4:59	5:10	5:13
3:57	4:08	4:19	4:31	4:42	4:55	5:04	5:15	5:26	5:29
4:12	4:23	4:34	4:46	4:57	5:10	5:19	5:30	5:41	5:44
4:28	4:39	4:50	5:02	5:13	5:26	5:35	5:46	5:57	6:00
4:43	4:54	5:05	5:17	5:28	5:41	5:50	6:01	6:12	6:15
4:58	5:09	5:20	5:32	5:43	5:56	6:05	6:16	6:27	6:30
5:14	5:25	5:36	5:48	5:58	6:11	6:19	6:30	6:41	6:44
5:30	5:41	5:52	6:04	6:14	6:27	6:35	6:46	6:57	7:00
5:47	5:57	6:07	6:19	6:28	6:41	6:49	7:00	7:10	7:13
6:06	6:16	6:26	6:38	6:47	7:00	7:08	7:19	7:29	7:32
6:26	6:36	6:46	6:58	7:07	7:20	7:28	7:39	7:49	7:52
6:46	6:56	7:06	7:18	7:27	7:40	7:48	7:59	8:09	8:12
7:06	7:16	7:26	7:38	7:47	8:00	8:08	8:19	8:29	8:32
7:25	7:35	7:45	7:56	8:05	8:18	8:26	8:36	8:45	8:48
7:47	7:57	8:06	8:16	8:25	8:37	8:45	8:55	9:04	9:07
8:07	8:17	8:26	8:36	8:45	8:57	9:05	9:15	9:24	9:27
8:27	8:37	8:46	8:56	9:05	9:17	9:25	9:35	9:44	9:47
8:47	8:57	9:06	9:16	9:25	9:37	9:45	9:55	10:04	10:07
9:07	9:17	9:26	9:36	9:45	9:57	10:05	10:15	10:24	10:27
9:27	9:37	9:46	9:56	10:05	10:17	10:25	10:35	10:44	10:47
9:49	9:59	10:08	10:18	10:26	10:37	10:45	10:54	11:02	11:05
10:09	10:19	10:28	10:38	10:46	10:57	11:05	11:14	11:22	11:25
10:29	10:39	10:48	10:58	11:06	11:17	11:25	11:34	11:42	11:45
10:57	11:07	11:15	11:24	11:31	11:42	11:49	11:57	12:05	12:07
11:27	11:37	11:45	11:54	12:01	12:12	12:19	12:27	12:35	12:37
11:57	12:07	12:15	12:24	12:31	12:42	12:49	12:57	1:05	1:07
12:28	12:37	12:45	12:53	12:59	1:10	1:17	1:25	1:32	1:34
12:57	1:05	1:13	1:21	1:27	1:37	1:44	1:52	1:59	2:01

NOTE: ■ Trip will continue past Charleston & Sloan, without a layover, to serve Tree Line before ending at Sahara & Sloan.
 NOTA: El viaje continúa pasando Charleston y Sloan, sin escala, para pasar por Tree Line antes del final en Sahara y Sloan.



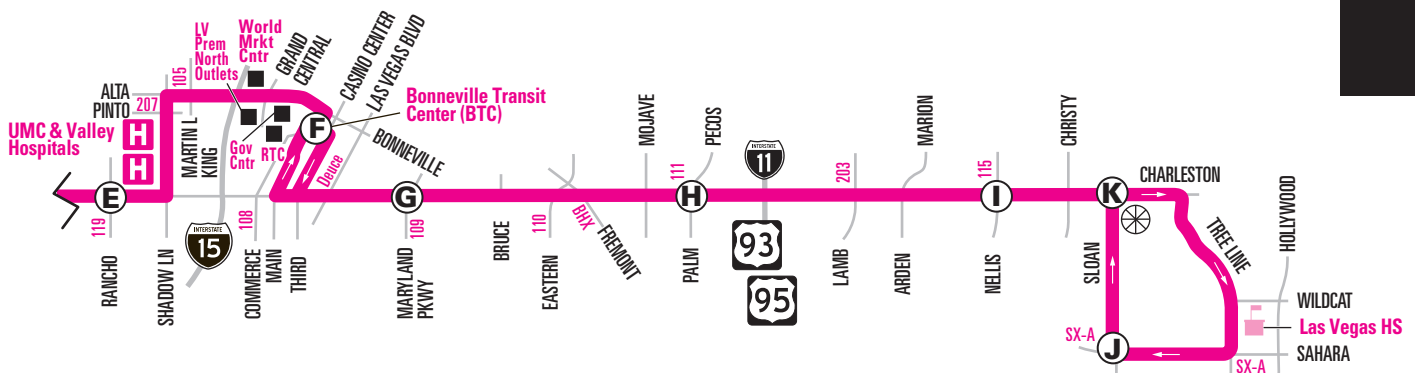
206 Charleston | Saturdays

WESTBOUND SATURDAYS

(K)	(J)	(I)	(H)	(G)	(F)	(E)	(D)	(C)	(B)	(A)
Charleston & Sloan	Sloan & Sahara	Nellis	Pecos	Maryland Pkwy.	Bonneville Transit Center (BTC) Bay 6	Rancho	Decatur	Rainbow	Rampart (FortApache)	Pavilion Ctr. & Summerlin Ctr. (Downtown Summerlin)
2:56	3:03	3:09	3:16	3:24	3:31	3:40	3:46	3:53	4:00	4:07
3:51	3:58	4:04	4:11	4:19	4:26	4:35	4:41	4:48	4:55	5:02
4:18	4:25	4:32	4:39	4:47	4:55	5:04	5:11	5:18	5:25	5:33
4:46	4:53	5:00	5:07	5:15	5:23	5:32	5:39	5:46	5:53	6:01
5:12	5:19	5:26	5:34	5:43	5:51	6:01	6:08	6:16	6:24	6:32
5:33	5:40	5:47	5:55	6:04	6:12	6:22	6:30	6:38	6:47	6:55
5:51	5:58	6:05	6:14	6:24	6:33	6:43	6:51	6:59	7:09	7:17
6:11	6:18	6:25	6:34	6:44	6:53	7:03	7:11	7:19	7:29	7:37
6:28	6:35	6:43	6:53	7:04	7:13	7:24	7:32	7:40	7:50	7:58
6:48	6:55	7:03	7:13	7:24	7:33	7:44	7:52	8:00	8:10	8:18
7:08	7:15	7:23	7:33	7:44	7:53	8:05	8:14	8:23	8:32	8:41
7:28	7:35	7:43	7:53	8:04	8:13	8:25	8:34	8:43	8:52	9:01
7:45	7:53	8:01	8:12	8:24	8:33	8:45	8:54	9:03	9:13	9:22
8:02	8:10	8:18	8:29	8:41	8:50	9:02	9:11	9:20	9:30	9:39
8:16	8:24	8:32	8:43	8:55	9:04	9:16	9:25	9:35	9:46	9:55
8:30	8:38	8:46	8:57	9:09	9:18	9:30	9:39	9:49	10:00	10:09
8:44	8:52	9:00	9:11	9:23	9:32	9:44	9:53	10:03	10:14	10:23
8:57	9:05	9:13	9:25	9:37	9:47	9:59	10:09	10:19	10:30	10:40
9:12	9:20	9:28	9:40	9:52	10:02	10:14	10:24	10:34	10:45	10:55
9:27	9:35	9:43	9:55	10:07	10:17	10:29	10:39	10:49	11:00	11:10
9:42	9:50	9:58	10:10	10:22	10:32	10:44	10:54	11:04	11:15	11:25
9:57	10:05	10:13	10:25	10:37	10:47	10:59	11:09	11:19	11:30	11:40
10:12	10:20	10:28	10:40	10:52	11:02	11:14	11:24	11:34	11:45	11:55
10:27	10:35	10:43	10:55	11:07	11:17	11:29	11:39	11:49	12:00	12:10
10:42	10:50	10:58	11:10	11:22	11:32	11:44	11:54	12:04	12:15	12:25
10:57	11:05	11:13	11:25	11:37	11:47	11:59	12:09	12:19	12:30	12:40
11:12	11:20	11:28	11:40	11:52	12:02	12:14	12:24	12:34	12:45	12:55
11:25	11:33	11:42	11:54	12:06	12:16	12:29	12:39	12:51	1:03	1:13
11:41	11:49	11:58	12:10	12:22	12:32	12:45	12:55	1:07	1:19	1:29
11:57	12:05	12:14	12:26	12:38	12:48	1:01	1:11	1:23	1:35	1:45
12:13	12:21	12:30	12:42	12:54	1:04	1:17	1:27	1:39	1:51	2:01
12:29	12:37	12:46	12:58	1:10	1:20	1:33	1:43	1:55	2:07	2:17
12:45	12:53	1:02	1:14	1:26	1:36	1:49	1:59	2:11	2:23	2:33
1:01	1:09	1:18	1:30	1:42	1:52	2:05	2:15	2:27	2:39	2:49
1:17	1:25	1:34	1:46	1:58	2:08	2:21	2:31	2:43	2:55	3:05

WESTBOUND SATURDAYS (Cont.)

(K)	(J)	(I)	(H)	(G)	(F)	(E)	(D)	(C)	(B)	(A)
Charleston & Sloan	Sloan & Sahara	Nellis	Pecos	Maryland Pkwy.	Bonneville Transit Center (BTC) Bay 6	Rancho	Decatur	Rainbow	Rampart (FortApache)	Pavilion Ctr. & Summerlin Ctr. (Downtown Summerlin)
1:33	1:41	1:50	2:02	2:14	2:24	2:37	2:47	2:59	3:11	3:21
1:49	1:57	2:06	2:18	2:30	2:40	2:53	3:03	3:15	3:27	3:37
2:05	2:13	2:22	2:34	2:46	2:56	3:09	3:19	3:31	3:43	3:53
2:21	2:29	2:38	2:50	3:02	3:12	3:25	3:35	3:47	3:59	4:09
2:37	2:45	2:54	3:06	3:18	3:28	3:41	3:51	4:03	4:15	4:25
2:53	3:01	3:10	3:22	3:34	3:44	3:57	4:07	4:19	4:31	4:41
3:09	3:17	3:26	3:38	3:50	4:00	4:13	4:23	4:35	4:47	4:57
3:25	3:33	3:42	3:54	4:06	4:16	4:29	4:39	4:51	5:03	5:13
3:41	3:49	3:58	4:10	4:22	4:32	4:45	4:55	5:07	5:19	5:29
3:57	4:05	4:14	4:26	4:38	4:48	5:01	5:11	5:23	5:35	5:45
4:13	4:21	4:30	4:42	4:54	5:04	5:17	5:27	5:39	5:51	6:01
4:29	4:37	4:46	4:58	5:10	5:20	5:33	5:43	5:55	6:07	6:17
4:45	4:53	5:02	5:14	5:26	5:36	5:49	5:59	6:11	6:23	6:33
5:03	5:11	5:19	5:30	5:42	5:52	6:05	6:15	6:26	6:37	6:46
5:19	5:27	5:35	5:46	5:58	6:08	6:21	6:31	6:42	6:53	7:02
5:38	5:46	5:54	6:05	6:17	6:26	6:38	6:48	6:58	7:09	7:18
5:58	6:06	6:14	6:25	6:37	6:46	6:58	7:08	7:18	7:29	7:38
6:18	6:26	6:34	6:45	6:57	7:06	7:18	7:28	7:38	7:49	7:58
6:39	6:47	6:55	7:06	7:17	7:26	7:37	7:46	7:55	8:05	8:13
6:59	7:07	7:15	7:26	7:37	7:46	7:57	8:06	8:15	8:25	8:33
7:19	7:27	7:35	7:46	7:57	8:06	8:17	8:26	8:35	8:45	8:53
7:39	7:47	7:55	8:06	8:17	8:26	8:37	8:46	8:55	9:05	9:13
7:59	8:07	8:15	8:26	8:37	8:46	8:57	9:06	9:15	9:25	9:33
8:19	8:27	8:35	8:46	8:57	9:06	9:17	9:26	9:35	9:45	9:53
8:39	8:47	8:55	9:06	9:17	9:26	9:37	9:46	9:55	10:05	10:13
9:01	9:09	9:17	9:27	9:38	9:47	9:58	10:07	10:16	10:25	10:33
9:22	9:30	9:38	9:48	9:59	10:08	10:19	10:28	10:37	10:46	10:54
9:50	9:57	10:05	10:14	10:24	10:33	10:44	10:52	11:00	11:08	11:15
10:20	10:27	10:35	10:44	10:54	11:03	11:14	11:22	11:30	11:38	11:45
10:52	10:59	11:06	11:14	11:23	11:32	11:42	11:49	11:56	12:04	12:11
11:22	11:29	11:36	11:44	11:53	12:02	12:12	12:19	12:26	12:34	12:41
11:53	12:00	12:07	12:14	12:23	12:31	12:40	12:47	12:54	1:01	1:08
12:23	12:30	12:37	12:44	12:53	1:01	1:10	1:17	1:24	1:31	1:38
1:19	1:26	1:32	1:39	1:47	1:55	2:04	2:10	2:17	2:24	2:31
2:13	2:20	2:26	2:33	2:41	2:49	2:58	3:04	3:11	3:18	3:25



frequent service  24 hour service

206

206 Charleston | Sundays

frequent service  24 hour service

206

EASTBOUND SUNDAYS

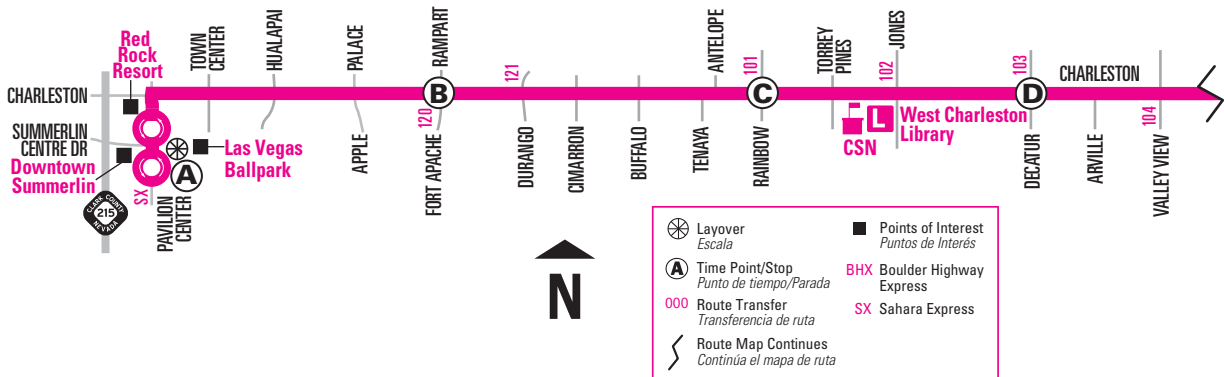
Pavilion Ctr. & Summerlin Ctr. (Downtown Summerlin)	Fort Apache (Rampart)	Rainbow	Decatur	Rancho	Bonneville Transit Center (BTC) Bay 12	Maryland Pkwy.	Pecos	Nellis	Charleston & Sloan
(A)	(B)	(C)	(D)	(E)	(F)	(G)	(H)	(I)	(K)
1:41	1:48	1:56	2:03	2:09	2:19	2:25	2:32	2:39	2:41
2:41	2:48	2:56	3:03	3:09	3:19	3:25	3:32	3:39	3:41
3:41	3:48	3:56	4:03	4:09	4:19	4:25	4:32	4:39	4:41
4:31	4:38	4:46	4:53	4:59	5:09	5:15	5:22	5:29	5:31
5:06	5:13	5:21	5:28	5:34	5:44	5:50	5:57	6:04	6:06
5:33	5:40	5:48	5:56	6:02	6:12	6:19	6:27	6:34	6:37
5:57	6:04	6:12	6:20	6:26	6:36	6:43	6:51	6:58	7:01
6:15	6:23	6:32	6:40	6:47	6:58	7:05	7:13	7:21	7:24
6:35	6:43	6:52	7:00	7:07	7:18	7:25	7:33	7:41	7:44
6:53	7:01	7:10	7:19	7:27	7:39	7:46	7:55	8:04	8:07
7:13	7:21	7:30	7:39	7:47	7:59	8:06	8:15	8:24	8:27
7:33	7:41	7:50	7:59	8:07	8:19	8:26	8:35	8:44	8:47
7:51	8:00	8:10	8:19	8:27	8:39	8:47	8:56	9:05	9:08
8:11	8:20	8:30	8:39	8:47	8:59	9:07	9:16	9:25	9:28
8:31	8:40	8:50	8:59	9:07	9:19	9:27	9:36	9:45	9:48
8:50	8:59	9:09	9:19	9:27	9:40	9:48	9:58	10:08	10:11
9:10	9:19	9:29	9:39	9:47	10:00	10:08	10:18	10:28	10:31
9:30	9:39	9:49	9:59	10:07	10:20	10:28	10:38	10:48	10:51
9:50	9:59	10:09	10:19	10:27	10:40	10:48	10:58	11:08	11:11
10:10	10:19	10:29	10:39	10:47	11:00	11:08	11:18	11:28	11:31
10:26	10:36	10:47	10:58	11:07	11:20	11:28	11:39	11:49	11:52
10:46	10:56	11:07	11:18	11:27	11:40	11:48	11:59	12:09	12:12
11:06	11:16	11:27	11:38	11:47	12:00	12:08	12:19	12:29	12:32
11:25	11:35	11:46	11:58	12:07	12:20	12:28	12:39	12:50	12:53
11:45	11:55	12:06	12:18	12:27	12:40	12:48	12:59	1:10	1:13
12:05	12:15	12:26	12:38	12:47	1:00	1:08	1:19	1:30	1:33
12:25	12:35	12:46	12:58	1:07	1:20	1:28	1:39	1:50	1:53
12:45	12:55	1:06	1:18	1:27	1:40	1:48	1:59	2:10	2:13
1:05	1:15	1:26	1:38	1:47	2:00	2:08	2:19	2:30	2:33
1:25	1:35	1:46	1:58	2:07	2:20	2:28	2:39	2:50	2:53
1:45	1:55	2:06	2:18	2:27	2:40	2:48	2:59	3:10	3:13

EASTBOUND SUNDAYS (Cont.)

Pavilion Ctr. & Summerlin Ctr. (Downtown Summerlin)	Fort Apache (Rampart)	Rainbow	Decatur	Rancho	Bonneville Transit Center (BTC) Bay 12	Maryland Pkwy.	Pecos	Nellis	Charleston & Sloan
(A)	(B)	(C)	(D)	(E)	(F)	(G)	(H)	(I)	(K)
2:05	2:15	2:26	2:38	2:47	3:00	3:08	3:19	3:30	3:33
2:25	2:35	2:46	2:58	3:07	3:20	3:28	3:39	3:50	3:53
2:45	2:55	3:06	3:18	3:27	3:40	3:48	3:59	4:10	4:13
3:05	3:15	3:26	3:38	3:47	4:00	4:08	4:19	4:30	4:33
3:25	3:35	3:46	3:58	4:07	4:20	4:28	4:39	4:50	4:53
3:45	3:55	4:06	4:18	4:27	4:40	4:48	4:59	5:10	5:13
4:05	4:15	4:26	4:38	4:47	5:00	5:08	5:19	5:30	5:33
4:25	4:35	4:46	4:58	5:07	5:20	5:28	5:39	5:50	5:53
4:45	4:55	5:06	5:18	5:27	5:40	5:48	5:59	6:10	6:13
5:05	5:15	5:26	5:38	5:47	6:00	6:08	6:19	6:30	6:33
5:25	5:35	5:46	5:58	6:07	6:20	6:28	6:39	6:50	6:53
5:46	5:56	6:06	6:17	6:26	6:39	6:47	6:58	7:08	7:11
6:06	6:16	6:26	6:37	6:46	6:58	7:06	7:16	7:25	7:28
6:26	6:36	6:46	6:57	7:06	7:18	7:26	7:36	7:45	7:48
6:46	6:56	7:06	7:17	7:26	7:38	7:46	7:56	8:05	8:08
7:06	7:16	7:26	7:37	7:46	7:58	8:06	8:16	8:25	8:28
7:26	7:36	7:46	7:57	8:06	8:18	8:26	8:36	8:45	8:48
7:46	7:56	8:05	8:15	8:24	8:36	8:44	8:54	9:03	9:06
8:05	8:15	8:24	8:34	8:43	8:55	9:03	9:13	9:22	9:25
8:25	8:35	8:44	8:54	9:03	9:15	9:23	9:33	9:42	9:45
8:45	8:55	9:04	9:14	9:23	9:35	9:43	9:53	10:02	10:05
9:05	9:15	9:24	9:34	9:43	9:55	10:03	10:13	10:22	10:25
9:25	9:35	9:44	9:54	10:03	10:15	10:23	10:33	10:42	10:45
9:45	9:55	10:04	10:14	10:22	10:33	10:41	10:50	10:58	11:01
10:05	10:15	10:24	10:34	10:42	10:53	11:01	11:10	11:18	11:21
10:25	10:35	10:44	10:54	11:02	11:13	11:21	11:30	11:38	11:41
10:57	11:07	11:15	11:24	11:31	11:42	11:49	11:57	12:05	12:07
11:27	11:37	11:45	11:54	12:01	12:12	12:19	12:27	12:35	12:37
11:57	12:07	12:15	12:24	12:31	12:42	12:49	12:57	1:05	1:07
12:28	12:37	12:45	12:53	12:59	1:10	1:17	1:25	1:32	1:34
12:57	1:05	1:13	1:21	1:27	1:37	1:44	1:52	1:59	2:01

NOTE: ■ Trip will continue past Charleston & Sloan, without a layover, to serve Tree Line before ending at Sahara & Sloan.

NOTA: El viaje continúa pasando Charleston y Sloan, sin escala, para pasar por Tree Line antes del final en Sahara y Sloan.



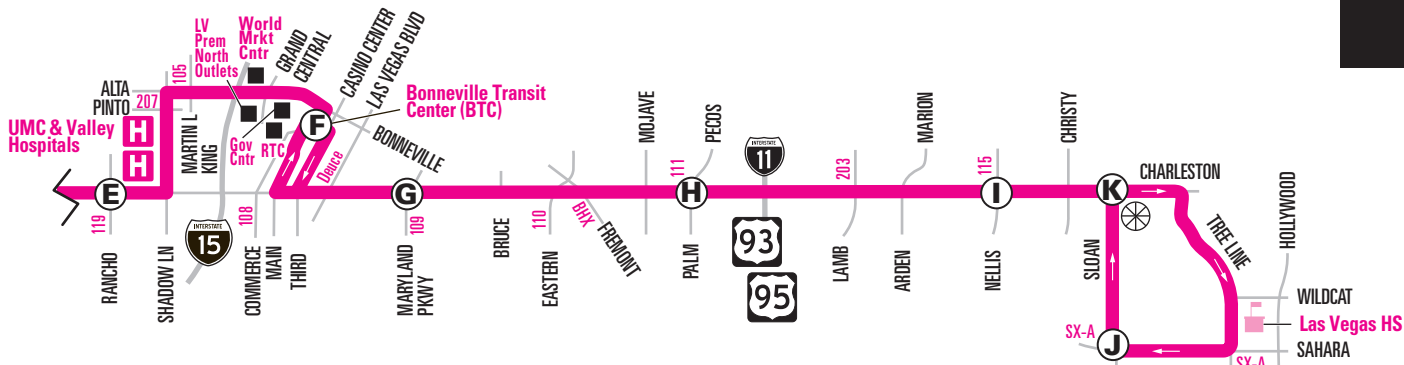
206 Charleston | Sundays

WESTBOUND SUNDAYS

(K)	(J)	(I)	(H)	(G)	(F)	(E)	(D)	(C)	(B)	(A)
2:56	3:03	3:09	3:16	3:24	3:31	3:40	3:46	3:53	4:00	4:07
3:56	4:03	4:09	4:16	4:24	4:31	4:40	4:46	4:53	5:00	5:07
4:30	4:37	4:44	4:51	4:59	5:07	5:16	5:22	5:30	5:38	5:45
5:00	5:07	5:14	5:21	5:29	5:37	5:46	5:52	6:00	6:08	6:15
5:26	5:33	5:40	5:47	5:55	6:03	6:12	6:18	6:26	6:34	6:41
5:47	5:54	6:01	6:09	6:17	6:25	6:35	6:42	6:50	6:58	7:06
6:07	6:14	6:21	6:29	6:37	6:45	6:55	7:02	7:10	7:19	7:27
6:25	6:32	6:39	6:48	6:57	7:05	7:15	7:23	7:31	7:40	7:48
6:45	6:52	6:59	7:08	7:17	7:25	7:35	7:43	7:51	8:00	8:08
7:02	7:09	7:16	7:25	7:35	7:44	7:55	8:03	8:11	8:20	8:29
7:22	7:29	7:36	7:45	7:55	8:04	8:15	8:23	8:31	8:40	8:49
7:42	7:49	7:56	8:05	8:15	8:24	8:35	8:43	8:51	9:00	9:09
8:02	8:09	8:16	8:25	8:35	8:44	8:55	9:03	9:11	9:20	9:29
8:18	8:26	8:34	8:44	8:55	9:04	9:15	9:24	9:33	9:43	9:52
8:38	8:46	8:54	9:04	9:15	9:24	9:35	9:44	9:53	10:03	10:12
8:58	9:06	9:14	9:24	9:35	9:44	9:55	10:04	10:13	10:23	10:32
9:18	9:26	9:34	9:44	9:55	10:04	10:15	10:24	10:33	10:43	10:52
9:37	9:45	9:53	10:03	10:14	10:23	10:34	10:43	10:52	11:02	11:11
9:53	10:01	10:09	10:20	10:32	10:41	10:53	11:02	11:12	11:22	11:31
10:13	10:21	10:29	10:40	10:52	11:01	11:13	11:22	11:32	11:42	11:51
10:33	10:41	10:49	11:00	11:12	11:21	11:33	11:42	11:52	12:02	12:11
10:53	11:01	11:09	11:20	11:32	11:41	11:53	12:02	12:12	12:22	12:31
11:10	11:18	11:26	11:38	11:50	11:59	12:12	12:22	12:33	12:44	12:54
11:30	11:38	11:46	11:58	12:10	12:19	12:32	12:42	12:53	1:04	1:14
11:50	11:58	12:06	12:18	12:30	12:39	12:52	1:02	1:13	1:24	1:34
12:10	12:18	12:26	12:38	12:50	12:59	1:12	1:22	1:33	1:44	1:54
12:30	12:38	12:46	12:58	1:10	1:19	1:32	1:42	1:53	2:04	2:14
12:50	12:58	1:06	1:18	1:30	1:39	1:52	2:02	2:13	2:24	2:34
1:10	1:18	1:26	1:38	1:50	1:59	2:12	2:22	2:33	2:44	2:54
1:30	1:38	1:46	1:58	2:10	2:19	2:32	2:42	2:53	3:04	3:14
1:50	1:58	2:06	2:18	2:30	2:39	2:52	3:02	3:13	3:24	3:34

WESTBOUND SUNDAYS (Cont.)

(K)	(J)	(I)	(H)	(G)	(F)	(E)	(D)	(C)	(B)	(A)
2:10	2:18	2:26	2:38	2:50	2:59	3:12	3:22	3:33	3:44	3:54
2:30	2:38	2:46	2:58	3:10	3:19	3:32	3:42	3:53	4:04	4:14
2:50	2:58	3:06	3:18	3:30	3:39	3:52	4:02	4:13	4:24	4:34
3:10	3:18	3:26	3:38	3:50	3:59	4:12	4:22	4:33	4:44	4:54
3:30	3:38	3:46	3:58	4:10	4:19	4:32	4:42	4:53	5:04	5:14
3:50	3:58	4:06	4:18	4:30	4:39	4:52	5:02	5:13	5:24	5:34
4:10	4:18	4:26	4:38	4:50	4:59	5:12	5:22	5:33	5:44	5:54
4:31	4:39	4:47	4:58	5:10	5:19	5:31	5:40	5:50	6:00	6:10
4:51	4:59	5:07	5:18	5:30	5:39	5:51	6:00	6:10	6:20	6:30
5:11	5:19	5:27	5:38	5:50	5:59	6:11	6:20	6:30	6:40	6:50
5:31	5:39	5:47	5:58	6:10	6:19	6:31	6:40	6:50	7:00	7:10
5:52	6:00	6:08	6:19	6:30	6:39	6:51	7:00	7:10	7:20	7:29
6:12	6:20	6:28	6:39	6:50	6:59	7:11	7:20	7:30	7:40	7:49
6:33	6:41	6:49	6:59	7:10	7:19	7:30	7:39	7:48	7:58	8:06
6:53	7:01	7:09	7:19	7:30	7:39	7:50	7:59	8:08	8:18	8:26
7:13	7:21	7:29	7:39	7:50	7:59	8:10	8:19	8:28	8:38	8:46
7:33	7:41	7:49	7:59	8:10	8:19	8:30	8:39	8:48	8:58	9:06
7:53	8:01	8:09	8:19	8:30	8:39	8:50	8:59	9:08	9:18	9:26
8:13	8:21	8:29	8:39	8:50	8:59	9:10	9:19	9:28	9:38	9:46
8:33	8:41	8:49	8:59	9:10	9:19	9:30	9:39	9:48	9:58	10:06
8:53	9:01	9:09	9:19	9:30	9:39	9:50	9:59	10:08	10:17	10:25
9:20	9:28	9:36	9:46	9:57	10:06	10:17	10:26	10:35	10:44	10:52
9:50	9:57	10:05	10:14	10:24	10:33	10:44	10:52	11:00	11:08	11:15
10:20	10:27	10:35	10:44	10:54	11:03	11:14	11:22	11:30	11:38	11:45
10:52	10:59	11:06	11:14	11:23	11:32	11:42	11:49	11:56	12:04	12:11
11:22	11:29	11:36	11:44	11:53	12:02	12:12	12:19	12:26	12:34	12:41
11:53	12:00	12:07	12:14	12:23	12:31	12:40	12:47	12:54	1:01	1:08
12:23	12:30	12:37	12:44	12:53	1:01	1:10	1:17	1:24	1:31	1:38
1:19	1:26	1:32	1:39	1:47	1:55	2:04	2:10	2:17	2:24	2:31
2:13	2:20	2:26	2:33	2:41	2:49	2:58	3:04	3:11	3:18	3:25



frequent service  24 hour service

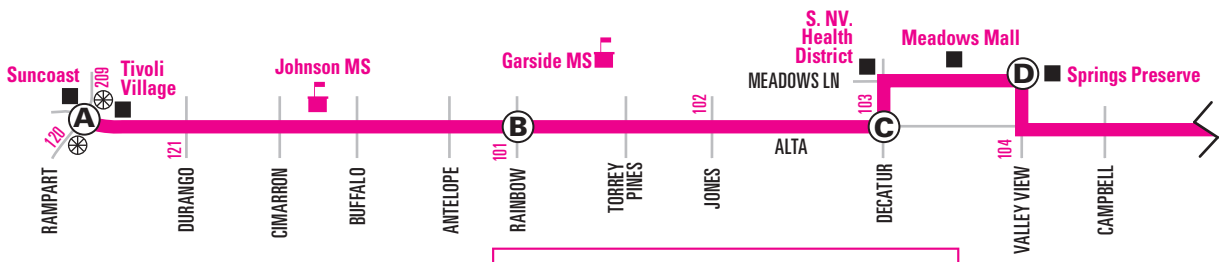
206

207 Alta/Stewart | Weekdays

EASTBOUND WEEKDAYS

WESTBOUND WEEKDAYS

	(A) Alta & Rampart	(B) Rainbow	(C) Decatur & Alta	(D) Valley View & Meadows Ln.	(E) Rancho	(F) Bonneville Transit Center (BTC) Bay 17b	(G) Stewart & 4th / Las Vegas Blvd.	(H) Eastern	(I) Pecos	(J) Stewart & Nellis (before loop)	(K) Stewart & Nellis (after loop)
■	5:40	5:48	5:52	5:57	6:06	6:11	6:18	6:21	6:28	6:35	
6:24	6:33	6:41	6:45	6:50	7:00	7:05	7:12	7:16	7:23	7:31	5:50
7:20	7:30	7:39	7:43	7:49	7:59	8:04	8:11	8:15	8:23	8:31	6:45
8:20	8:30	8:39	8:43	8:49	8:59	9:04	9:11	9:15	9:23	9:31	7:45
9:20	9:30	9:39	9:43	9:49	9:59	10:04	10:11	10:15	10:23	10:31	8:45
10:20	10:30	10:39	10:43	10:49	10:59	11:04	11:11	11:15	11:23	11:31	9:45
11:20	11:30	11:39	11:43	11:49	11:59	12:04	12:11	12:15	12:23	12:31	10:43
12:20	12:30	12:39	12:43	12:49	12:59	1:04	1:11	1:15	1:23	1:31	11:42
1:18	1:28	1:37	1:42	1:48	1:58	2:04	2:11	2:15	2:23	2:31	12:42
2:18	2:28	2:37	2:42	2:48	2:58	3:04	3:11	3:15	3:23	3:31	1:42
3:18	3:28	3:37	3:42	3:48	3:58	4:04	4:11	4:15	4:23	4:31	2:42
4:18	4:28	4:37	4:42	4:48	4:58	5:04	5:11	5:15	5:23	5:31	3:42
5:18	5:28	5:37	5:42	5:47	5:57	6:03	6:10	6:14	6:22	6:30	4:42
6:18	6:28	6:37	6:41	6:46	6:55	7:00	7:07	7:10	7:18	7:25	5:42
											6:42
											7:35
											7:42
											7:46
											7:52
											8:00
											8:10
											8:14
											8:19
											8:27
											■



Additional bus stops approximately every 1/4 mile between time points.
 Las autobuses adicionales se detienen aproximadamente cada 1/4 de milla entre los puntos de horario.

- Layover / Escales
- Time Point/Stop / Punto de tiempo/Parada
- Route Transfer / Transferencia de ruta
- Points of Interest / Puntos de Interés
- Route Map Continues / Continúa el mapa de ruta
- Centennial Express



207

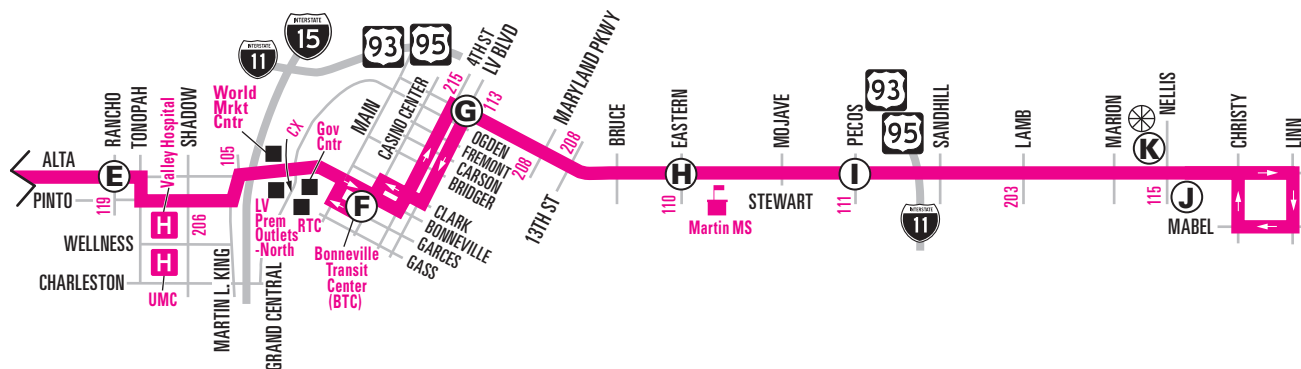
207 Alta/Stewart | Weekends & Holidays

EASTBOUND WEEKENDS & HOLIDAYS

(A)	(B)	(C)	(D)	(E)	(F)	(G)	(H)	(I)	(J)	(K)
Alta & Rampart	Rainbow	Decatur & Alta	Valley View & Meadows Ln.	Rancho	Bonneville Transit Center (BTC) Bay 17b	Stewart & 4th / Las Vegas Blvd.	Eastern	Pecos	Stewart & Nellis (before loop)	Stewart & Nellis (after loop)
7:07	7:16	7:24	7:28	7:33	7:42	7:47	7:54	7:57	8:04	8:11
8:04	8:13	8:22	8:26	8:31	8:40	8:45	8:52	8:56	9:03	9:11
9:04	9:13	9:22	9:26	9:31	9:40	9:45	9:52	9:56	10:03	10:11
10:04	10:13	10:22	10:26	10:31	10:40	10:45	10:52	10:56	11:03	11:11
11:01	11:10	11:19	11:23	11:28	11:38	11:44	11:51	11:55	12:02	12:10
12:01	12:10	12:19	12:23	12:28	12:38	12:44	12:51	12:55	1:02	1:10
1:01	1:10	1:19	1:23	1:28	1:38	1:44	1:51	1:55	2:02	2:10
2:01	2:10	2:19	2:23	2:28	2:38	2:44	2:51	2:55	3:02	3:10
3:01	3:10	3:19	3:23	3:28	3:38	3:44	3:51	3:55	4:02	4:10
4:01	4:10	4:19	4:23	4:28	4:38	4:44	4:51	4:55	5:02	5:10
5:01	5:10	5:19	5:23	5:28	5:38	5:44	5:51	5:55	6:02	6:10
6:01	6:10	6:19	6:23	6:28	6:38	6:43	6:50	6:53	7:01	7:08

WESTBOUND WEEKENDS & HOLIDAYS

(K)	(I)	(H)	(G)	(F)	(E)	(D)	(C)	(B)	(A)
Stewart & Nellis (after loop)	Pecos	Eastern	Stewart & Las Vegas Blvd.	Bonneville Transit Center (BTC) Bay 18	Rancho	Meadows Ln. & Valley View	Alta & Decatur	Rainbow	Alta & Rampart
6:37	6:44	6:48	6:54	7:02	7:12	7:16	7:21	7:29	7:37
7:33	7:40	7:45	7:51	7:59	8:10	8:15	8:20	8:28	8:36
8:28	8:35	8:40	8:46	8:54	9:05	9:10	9:15	9:23	9:31
9:28	9:35	9:40	9:46	9:54	10:05	10:10	10:15	10:23	10:31
10:26	10:33	10:38	10:45	10:54	11:05	11:10	11:15	11:23	11:31
11:26	11:33	11:38	11:45	11:54	12:05	12:10	12:15	12:23	12:31
12:26	12:33	12:38	12:45	12:54	1:05	1:10	1:15	1:23	1:31
1:26	1:33	1:38	1:45	1:54	2:05	2:10	2:15	2:23	2:31
2:26	2:33	2:38	2:45	2:54	3:05	3:10	3:15	3:23	3:31
3:26	3:33	3:38	3:45	3:54	4:05	4:10	4:15	4:23	4:31
4:26	4:33	4:38	4:45	4:54	5:05	5:10	5:15	5:23	5:31
5:26	5:33	5:38	5:45	5:54	6:05	6:10	6:15	6:23	6:31
6:26	6:33	6:37	6:43	6:51	7:02	7:06	7:11	7:19	7:27
7:25	7:31	7:35	7:41	7:49	7:59	8:03	8:08	8:16	■



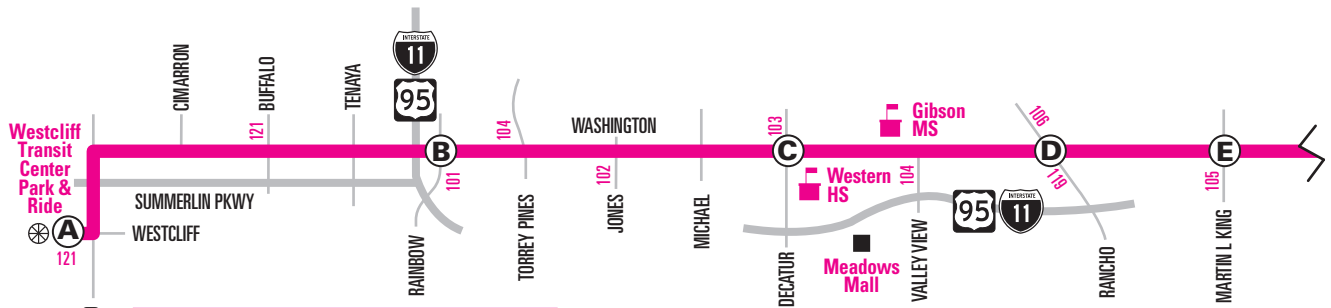
208 Washington | Weekdays

EASTBOUND WEEKDAYS

A	B	C	D	E	F	G	H	I	J
4:41	4:50	4:57	5:01	5:05	5:16	5:24	5:34	5:40	5:47
5:31	5:42	5:50	5:54	5:58	6:10	6:19	6:31	6:39	6:48
5:58	6:09	6:18	6:23	6:27	6:40	6:49	7:04	7:12	7:19
6:23	6:35	6:46	6:53	6:57	7:10	7:19	7:31	7:39	7:46
6:53	7:05	7:16	7:23	7:27	7:40	7:49	8:01	8:09	8:16
7:21	7:33	7:43	7:51	7:56	8:10	8:20	8:32	8:40	8:47
7:53	8:05	8:15	8:21	8:25	8:39	8:49	9:01	9:09	9:16
8:23	8:35	8:45	8:51	8:55	9:09	9:19	9:31	9:39	9:46
8:53	9:05	9:15	9:21	9:25	9:39	9:49	10:01	10:09	10:16
9:23	9:35	9:45	9:51	9:55	10:09	10:19	10:31	10:39	10:46
9:53	10:05	10:15	10:21	10:25	10:39	10:49	11:01	11:09	11:16
10:23	10:35	10:45	10:51	10:55	11:09	11:19	11:31	11:39	11:46
10:53	11:05	11:15	11:21	11:25	11:39	11:49	12:01	12:09	12:16
11:23	11:35	11:45	11:51	11:55	12:09	12:19	12:31	12:39	12:46
11:53	12:05	12:15	12:21	12:25	12:39	12:49	1:01	1:09	1:16
12:22	12:34	12:44	12:50	12:55	1:09	1:19	1:33	1:42	1:50

EASTBOUND WEEKDAYS (Cont.)

A	B	C	D	E	F	G	H	I	J
12:52	1:04	1:14	1:20	1:25	1:39	1:49	2:03	2:12	2:20
1:22	1:34	1:44	1:50	1:55	2:09	2:19	2:33	2:42	2:50
1:50	2:02	2:12	2:21	2:26	2:40	2:50	3:03	3:13	3:21
2:21	2:33	2:43	2:50	2:55	3:09	3:20	3:33	3:42	3:49
2:51	3:03	3:13	3:20	3:25	3:39	3:50	4:03	4:12	4:19
3:21	3:33	3:43	3:50	3:55	4:09	4:20	4:33	4:42	4:49
3:51	4:03	4:13	4:20	4:25	4:39	4:50	5:03	5:12	5:19
4:21	4:33	4:43	4:50	4:55	5:09	5:20	5:33	5:42	5:49
4:51	5:03	5:13	5:20	5:25	5:39	5:50	6:03	6:12	6:19
5:20	5:32	5:41	5:47	5:51	6:05	6:15	6:26	6:34	6:41
5:50	6:02	6:11	6:17	6:21	6:35	6:45	6:56	7:04	7:11
6:20	6:32	6:41	6:47	6:51	7:05	7:15	7:26	7:34	7:41
6:50	7:02	7:11	7:17	7:21	7:35	7:45	7:56	8:04	8:11
7:20	7:31	7:39	7:44	7:48	8:01	8:11	8:21	8:28	8:35
7:50	8:02	8:11	8:17	8:21	8:35	8:45	8:56	9:04	9:11
8:20	8:30	8:38	8:43	8:47	9:00	9:09	9:19	9:26	9:32
8:50	9:00	9:08	9:13	9:17	9:30	9:39	9:49	9:56	10:02
9:20	9:30	9:38	9:43	9:47	10:00	10:09	10:19	10:26	10:32
9:50	10:00	10:08	10:13	10:17	10:30	10:39	10:49	10:56	11:02
10:20	10:30	10:38	10:43	10:47	11:00	11:09	11:19	11:26	11:32
10:50	11:00	11:08	11:13	11:17	11:30	11:39	11:49	11:56	12:02
11:20	11:30	11:38	11:43	11:47	12:00	12:09	12:19	12:26	12:32
11:50	12:00	12:08	12:13	12:17	12:30	12:39	12:49	12:56	13:02
12:20	12:30	12:38	12:43	12:47	13:00	13:09	13:19	13:26	13:32



- Layover Escala
- Time Point/Stop Punto de tiempo/Parada
- Route Transfer Transferencia de ruta
- Points of Interest Puntos de Interés
- BHX Boulder Highway Express

Additional bus stops approximately every 1/4 mile between time points.

Los autobuses adicionales se detienen aproximadamente cada 1/4 de milla entre los puntos de horario.



208

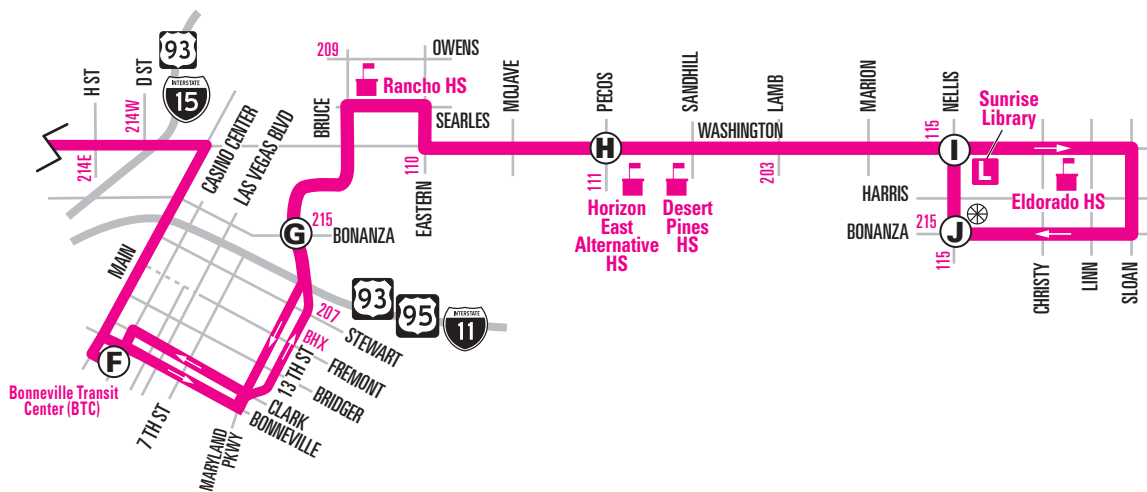
208 Washington | Weekdays

WESTBOUND WEEKDAYS

	ⓐ	ⓑ	ⓒ	ⓓ	ⓔ	ⓕ	ⓖ	ⓓ	ⓓ	ⓓ
	Westcliff Transit Center	Rainbow	Decatur	Rancho	Martin L. King	Bonneville Transit Center (BTC) Bay 20	Maryland Pkwy. & Bonanza	Pecos	Washington & Nellis	Bonanza & Nellis
4:41	4:48	4:59	5:10	5:21	5:25	5:30	5:37	5:44		
5:19	5:22	5:31	5:42	5:55	6:08	6:13	6:19	6:26	6:34	
6:12	6:16	6:25	6:41	6:55	7:08	7:13	7:19	7:26	7:34	
6:40	6:45	6:55	7:08	7:21	7:34	7:39	7:44	7:52	8:01	
7:10	7:15	7:25	7:38	7:51	8:04	8:09	8:14	8:22	8:31	
7:40	7:45	7:55	8:08	8:21	8:34	8:39	8:44	8:52	9:01	
8:11	8:15	8:23	8:35	8:49	9:03	9:08	9:13	9:21	9:30	
8:41	8:45	8:53	9:05	9:19	9:33	9:38	9:43	9:51	10:00	
9:11	9:15	9:23	9:35	9:49	10:03	10:08	10:13	10:21	10:30	
9:41	9:45	9:53	10:05	10:19	10:33	10:38	10:43	10:51	11:00	
10:11	10:15	10:23	10:35	10:49	11:03	11:08	11:13	11:21	11:30	
10:41	10:45	10:53	11:05	11:19	11:33	11:38	11:43	11:51	12:00	
11:11	11:15	11:23	11:35	11:49	12:03	12:08	12:13	12:21	12:30	
11:41	11:45	11:53	12:05	12:19	12:33	12:38	12:43	12:51	1:00	
12:10	12:14	12:22	12:34	12:48	1:02	1:07	1:13	1:22	1:31	
12:38	12:42	12:51	1:04	1:18	1:32	1:37	1:44	1:53	2:03	
1:05	1:09	1:18	1:33	1:47	2:02	2:07	2:17	2:27	2:37	

WESTBOUND WEEKDAYS (Cont.)

	ⓐ	ⓑ	ⓒ	ⓓ	ⓔ	ⓕ	ⓖ	ⓓ	ⓓ	ⓓ
	Westcliff Transit Center	Rainbow	Decatur	Rancho	Martin L. King	Bonneville Transit Center (BTC) Bay 20	Maryland Pkwy. & Bonanza	Pecos	Washington & Nellis	Bonanza & Nellis
1:35	1:39	1:49	2:03	2:18	2:34	2:39	2:45	2:54	3:03	
2:05	2:09	2:19	2:33	2:48	3:04	3:09	3:15	3:24	3:33	
2:35	2:39	2:49	3:03	3:18	3:34	3:39	3:45	3:54	4:03	
3:06	3:10	3:19	3:32	3:47	4:02	4:07	4:13	4:22	4:31	
3:36	3:40	3:49	4:02	4:17	4:32	4:37	4:43	4:52	5:01	
4:06	4:10	4:19	4:32	4:47	5:02	5:07	5:13	5:22	5:31	
4:36	4:40	4:49	5:02	5:17	5:32	5:37	5:43	5:52	6:01	
5:07	5:11	5:20	5:32	5:45	6:00	6:05	6:11	6:20	6:29	
5:37	5:41	5:50	6:02	6:15	6:30	6:35	6:41	6:50	6:59	
6:06	6:10	6:19	6:31	6:44	6:58	7:02	7:07	7:15	7:23	
6:54	6:58	7:06	7:17	7:30	7:43	7:47	7:52	8:00	8:08	
7:55	7:58	8:05	8:15	8:28	8:41	8:45	8:50	8:57	9:05	
8:50	8:53	9:00	9:10	9:23	9:36	9:40	9:45	9:52	10:00	
9:50	9:53	10:00	10:10	10:22	10:34	10:37	10:42	10:49	10:57	
10:50	10:53	11:00	11:10	11:22	11:34	11:37	11:42	11:49	11:57	
11:51	11:54	12:00	12:09	12:20	12:32	12:35	12:39	12:45	12:52	



208 Washington | Saturdays

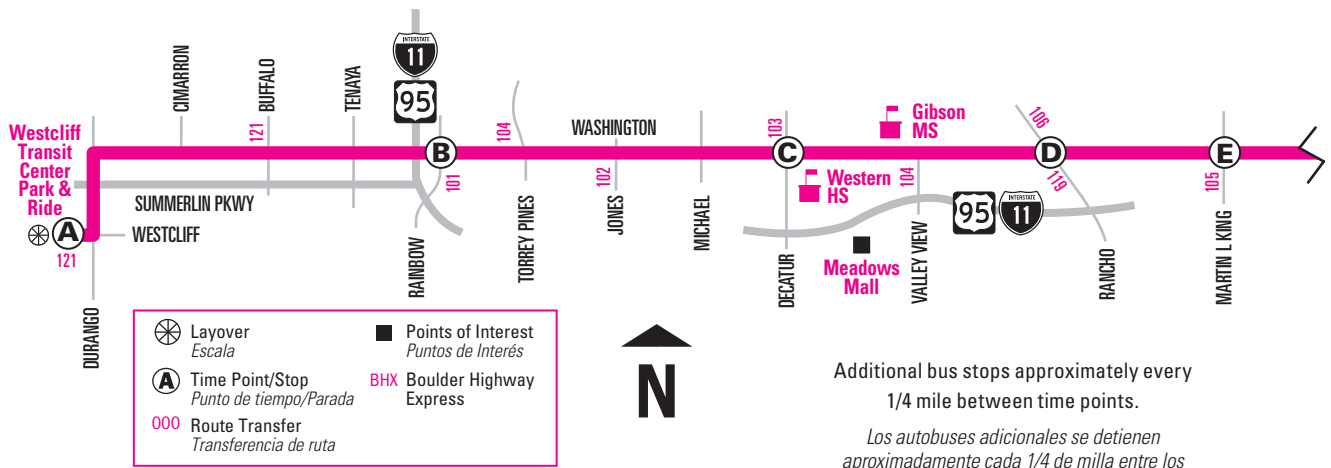
EASTBOUND SATURDAYS

(A)	(B)	(C)	(D)	(E)	(F)	(G)	(H)	(I)	(J)
Westcliff Transit Center (Bay 7)	Rainbow	Decatur	Rancho	Martin L. King	Bonneville Transit Center (BTC) Bay 17a	Maryland Pkwy. & Bonanza	Pecos	Washington & Nellis	Bonanza & Nellis
4:54	5:03	5:09	5:13	5:16	5:27	5:35	5:44	5:50	5:56
5:36	5:46	5:53	5:58	6:01	6:13	6:22	6:32	6:38	6:45
6:21	6:31	6:38	6:43	6:46	6:58	7:07	7:17	7:23	7:30
7:02	7:14	7:22	7:27	7:31	7:43	7:52	8:02	8:09	8:16
7:47	7:59	8:07	8:12	8:16	8:28	8:37	8:47	8:54	9:01
8:29	8:40	8:49	8:55	8:59	9:12	9:21	9:33	9:40	9:47
9:14	9:25	9:34	9:40	9:44	9:57	10:06	10:18	10:25	10:32
9:44	9:55	10:04	10:10	10:14	10:27	10:36	10:48	10:55	11:02
10:14	10:25	10:34	10:40	10:44	10:57	11:06	11:18	11:25	11:32
10:44	10:55	11:04	11:10	11:14	11:27	11:36	11:48	11:55	12:02
11:12	11:23	11:32	11:38	11:42	11:55	12:04	12:16	12:23	12:30
11:42	11:53	12:02	12:08	12:12	12:25	12:34	12:46	12:53	1:00
12:12	12:23	12:32	12:38	12:42	12:55	1:04	1:16	1:23	1:30
12:42	12:53	1:02	1:08	1:12	1:26	1:36	1:48	1:55	2:02
1:12	1:23	1:32	1:38	1:42	1:56	2:06	2:18	2:25	2:32
1:42	1:53	2:02	2:08	2:12	2:26	2:36	2:48	2:55	3:02
2:12	2:23	2:32	2:38	2:42	2:56	3:06	3:18	3:25	3:32
2:42	2:53	3:02	3:08	3:12	3:26	3:36	3:48	3:55	4:02
3:12	3:23	3:32	3:38	3:42	3:56	4:06	4:18	4:25	4:32
3:43	3:54	4:03	4:09	4:13	4:27	4:37	4:49	4:56	5:03
4:13	4:24	4:33	4:39	4:43	4:57	5:07	5:19	5:26	5:33
4:43	4:54	5:03	5:09	5:13	5:27	5:37	5:49	5:56	6:03
5:13	5:24	5:33	5:39	5:43	5:57	6:07	6:19	6:26	6:33
5:43	5:54	6:02	6:08	6:12	6:26	6:36	6:47	6:54	7:01
6:22	6:33	6:41	6:47	6:51	7:05	7:15	7:26	7:33	7:40
7:22	7:33	7:41	7:46	7:50	8:03	8:13	8:23	8:30	8:37
8:22	8:32	8:40	8:45	8:49	9:02	9:11	9:21	9:28	9:34
9:20	9:30	9:38	9:43	9:47	10:00	10:09	10:19	10:26	10:32
10:16	10:26	10:34	10:39	10:42	10:54	11:02	11:11	11:17	11:23
11:11	11:21	11:29	11:33	11:36	11:48	11:56	12:04	12:10	12:16
12:10	12:19	12:25	12:29	12:32	12:44	12:52	1:00	1:05	1:11

WESTBOUND SATURDAYS

(J)	(I)	(H)	(G)	(F)	(E)	(D)	(C)	(B)	(A)
Bonanza & Nellis	Washington & Nellis	Pecos	Maryland Pkwy. & Bonanza	Bonneville Transit Center (BTC) Bay 20	Martin L. King	Rancho	Decatur	Rainbow	Westcliff Transit Center
5:02	5:09	5:18	5:29	5:40	5:43	5:48	5:54	6:01	6:08
5:40	5:43	5:50	6:00	6:12	6:24	6:28	6:33	6:40	6:48
6:19	6:22	6:30	6:42	6:55	7:08	7:12	7:17	7:24	7:32
7:03	7:06	7:14	7:26	7:39	7:52	7:56	8:01	8:08	8:16
7:48	7:51	7:59	8:11	8:24	8:37	8:41	8:46	8:53	9:01
8:32	8:35	8:43	8:54	9:07	9:21	9:26	9:32	9:40	9:48
9:17	9:20	9:28	9:39	9:52	10:06	10:11	10:17	10:25	10:33
10:02	10:05	10:13	10:24	10:37	10:51	10:56	11:02	11:10	11:18
10:44	10:47	10:55	11:06	11:19	11:33	11:38	11:44	11:52	12:00
11:14	11:17	11:25	11:36	11:49	12:03	12:08	12:14	12:22	12:30
11:44	11:47	11:55	12:06	12:19	12:33	12:38	12:44	12:52	1:00
12:14	12:17	12:25	12:36	12:49	1:03	1:08	1:14	1:22	1:30
12:44	12:47	12:55	1:06	1:19	1:33	1:38	1:44	1:52	2:00
1:14	1:17	1:25	1:36	1:49	2:03	2:08	2:14	2:22	2:30
1:44	1:47	1:55	2:06	2:19	2:33	2:38	2:44	2:52	3:00
2:15	2:18	2:26	2:37	2:50	3:04	3:09	3:15	3:23	3:31
2:45	2:48	2:56	3:07	3:20	3:34	3:39	3:45	3:53	4:01
3:15	3:18	3:26	3:37	3:50	4:04	4:09	4:15	4:23	4:31
3:45	3:48	3:56	4:07	4:20	4:34	4:39	4:45	4:53	5:01
4:15	4:18	4:26	4:37	4:50	5:04	5:09	5:15	5:23	5:31
4:45	4:48	4:56	5:07	5:20	5:34	5:39	5:45	5:53	6:01
5:16	5:19	5:27	5:38	5:51	6:05	6:10	6:16	6:24	6:32
5:46	5:49	5:57	6:08	6:21	6:34	6:38	6:43	6:51	6:59
6:16	6:19	6:27	6:38	6:51	7:04	7:08	7:13	7:21	7:29
6:55	6:58	7:06	7:17	7:30	7:43	7:47	7:52	8:00	8:08
7:55	7:58	8:05	8:15	8:28	8:41	8:45	8:50	8:57	9:05
8:51	8:54	9:01	9:11	9:24	9:37	9:41	9:46	9:53	10:01
9:50	9:53	10:00	10:10	10:22	10:34	10:37	10:42	10:49	10:57
10:50	10:53	11:00	11:10	11:22	11:34	11:37	11:42	11:49	11:57
11:51	11:54	12:00	12:09	12:20	12:32	12:35	12:39	12:45	12:52

208

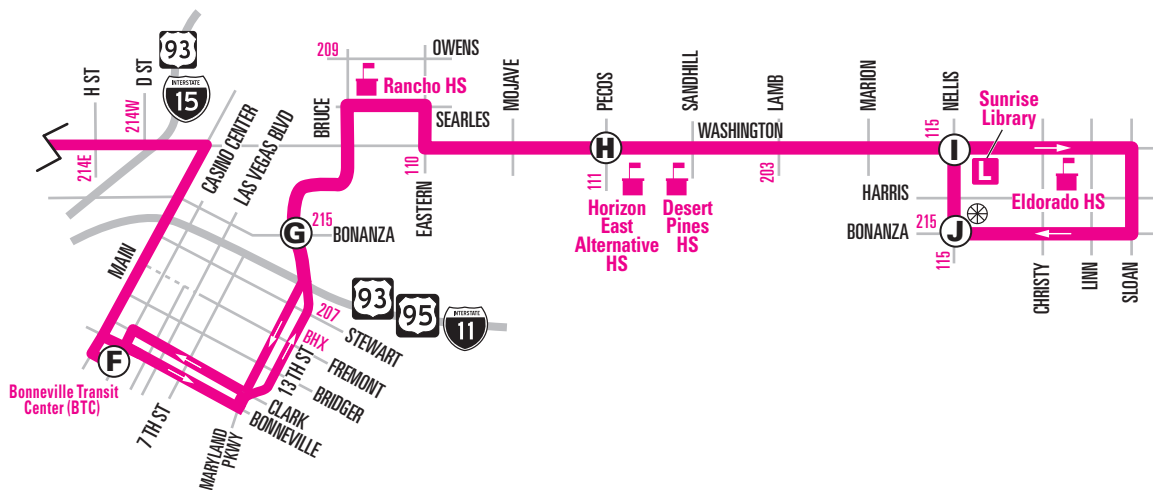


EASTBOUND SUNDAYS

(A)	(B)	(C)	(D)	(E)	(F)	(G)	(H)	(I)	(J)
Westcliff Transit Center (Bay 7)	Rainbow	Decatur	Rancho	Martin L. King	Bonneville Transit Center (BTC) Bay 17a	Maryland Pkwy. & Bonanza	Pecos	Washington & Nellis	Bonanza & Nellis
4:50	4:59	5:05	5:09	5:12	5:23	5:31	5:40	5:46	5:52
5:46	5:55	6:02	6:06	6:09	6:20	6:28	6:37	6:43	6:49
6:31	6:42	6:49	6:54	6:58	7:09	7:17	7:26	7:33	7:39
7:26	7:37	7:45	7:50	7:54	8:06	8:15	8:25	8:32	8:39
8:26	8:37	8:45	8:50	8:54	9:06	9:15	9:25	9:32	9:39
9:22	9:33	9:42	9:47	9:51	10:04	10:13	10:24	10:31	10:38
10:18	10:30	10:39	10:45	10:49	11:02	11:12	11:24	11:31	11:38
11:18	11:30	11:39	11:45	11:49	12:02	12:12	12:24	12:31	12:38
12:18	12:30	12:39	12:45	12:49	1:02	1:12	1:24	1:31	1:38
1:18	1:30	1:39	1:45	1:49	2:02	2:12	2:24	2:31	2:38
2:18	2:30	2:39	2:45	2:49	3:02	3:12	3:24	3:31	3:38
3:18	3:30	3:39	3:45	3:49	4:02	4:12	4:24	4:31	4:38
4:18	4:30	4:39	4:45	4:49	5:02	5:12	5:24	5:31	5:38
5:18	5:30	5:39	5:45	5:49	6:02	6:12	6:24	6:31	6:38
6:18	6:29	6:37	6:42	6:46	6:59	7:08	7:19	7:26	7:32
7:18	7:28	7:36	7:41	7:45	7:58	8:07	8:17	8:24	8:30
8:18	8:28	8:36	8:41	8:45	8:58	9:07	9:17	9:24	9:30
9:16	9:26	9:34	9:39	9:43	9:56	10:05	10:15	10:22	10:28
10:11	10:21	10:29	10:34	10:37	10:49	10:57	11:06	11:12	11:18
11:11	11:21	11:29	11:33	11:36	11:48	11:56	12:04	12:10	12:16
12:10	12:19	12:25	12:29	12:32	12:44	12:52	1:00	1:05	1:11

WESTBOUND SUNDAYS

(J)	(I)	(H)	(G)	(F)	(E)	(D)	(C)	(B)	(A)
Bonanza & Nellis	Washington & Nellis	Pecos	Maryland Pkwy. & Bonanza	Bonneville Transit Center (BTC) Bay 20	Martin L. King	Rancho	Decatur	Rainbow	Westcliff Transit Center
5:11	5:18	5:27	5:38	5:49	5:52	5:56	6:02	6:09	6:17
6:01	6:03	6:10	6:20	6:32	6:44	6:48	6:53	7:00	7:08
7:01	7:03	7:10	7:20	7:32	7:44	7:48	7:53	8:00	8:08
7:55	7:58	8:06	8:17	8:29	8:42	8:46	8:51	8:58	9:06
8:53	8:56	9:04	9:15	9:27	9:40	9:45	9:50	9:58	10:06
9:53	9:56	10:04	10:15	10:27	10:40	10:45	10:50	10:58	11:06
10:51	10:55	11:03	11:14	11:26	11:40	11:45	11:50	11:58	12:06
11:51	11:55	12:03	12:14	12:26	12:40	12:45	12:50	12:58	1:06
12:51	12:55	1:03	1:14	1:26	1:40	1:45	1:50	1:58	2:06
1:51	1:55	2:03	2:14	2:26	2:40	2:45	2:50	2:58	3:06
2:51	2:55	3:03	3:14	3:26	3:40	3:45	3:50	3:58	4:06
3:51	3:55	4:03	4:14	4:26	4:40	4:45	4:50	4:58	5:06
4:51	4:55	5:03	5:14	5:26	5:40	5:45	5:50	5:58	6:06
5:51	5:54	6:02	6:13	6:25	6:38	6:42	6:47	6:55	7:03
6:51	6:54	7:02	7:13	7:25	7:38	7:42	7:47	7:55	8:03
7:50	7:53	8:01	8:11	8:23	8:36	8:40	8:45	8:52	9:00
8:50	8:53	9:01	9:11	9:23	9:36	9:40	9:45	9:52	10:00
9:50	9:53	10:00	10:10	10:22	10:34	10:37	10:42	10:49	10:57
10:50	10:53	11:00	11:10	11:22	11:34	11:37	11:42	11:49	11:57
11:51	11:54	12:00	12:09	12:20	12:32	12:35	12:39	12:45	12:52



209 Vegas/Owens | Weekdays

EASTBOUND WEEKDAYS

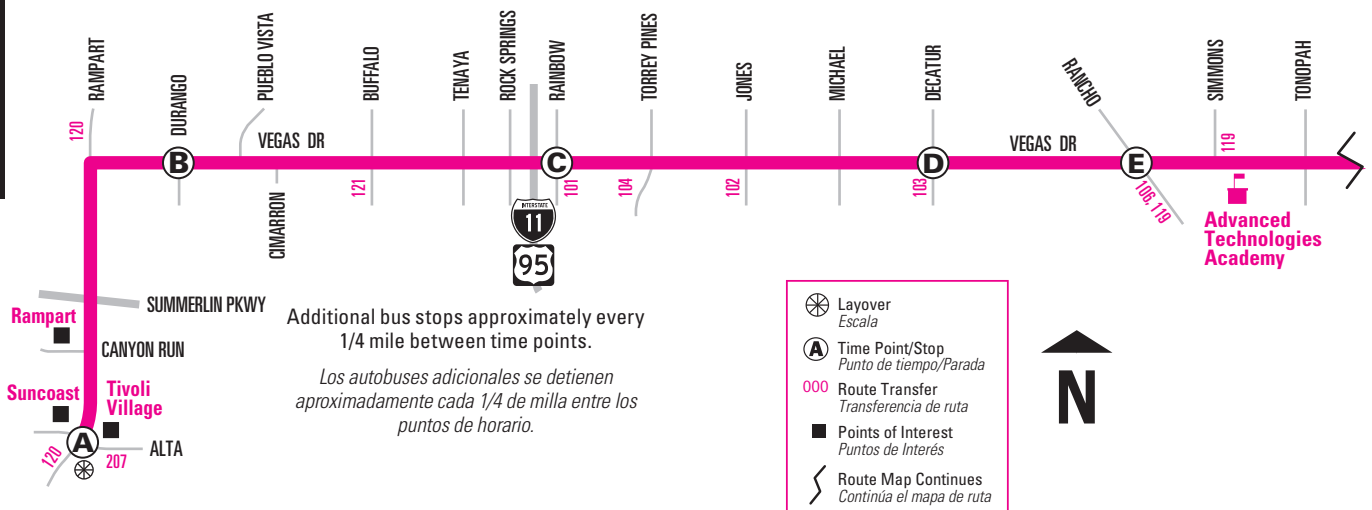
Alta & Rampart (A)	Durango (B)	Rainbow (C)	Decatur (D)	Rancho (E)	Martin L. King (F)	Las Vegas Blvd. (G)	Eastern (Civic Center) (H)	Pecos (I)	Nellis & Owens (before loop) (J)	Owens & Nellis (after loop) (K)
6:03	6:09	6:17	6:25	6:29	6:34	6:40	6:45	6:49	6:57	6:59
7:03	7:09	7:17	7:25	7:29	7:34	7:40	7:45	7:49	7:57	7:59
8:03	8:09	8:17	8:25	8:29	8:34	8:40	8:45	8:49	8:57	8:59
9:03	9:09	9:16	9:24	9:28	9:33	9:40	9:45	9:49	9:57	9:59
10:03	10:09	10:16	10:24	10:28	10:33	10:40	10:45	10:49	10:57	10:59
11:03	11:09	11:16	11:24	11:28	11:33	11:40	11:45	11:49	11:57	11:59
12:02	12:08	12:15	12:23	12:27	12:32	12:39	12:45	12:49	12:57	12:59
1:02	1:08	1:15	1:23	1:27	1:32	1:39	1:45	1:49	1:57	1:59
2:02	2:08	2:15	2:23	2:27	2:32	2:39	2:45	2:49	2:57	2:59
3:02	3:08	3:15	3:23	3:27	3:32	3:39	3:45	3:49	3:57	3:59
4:02	4:08	4:15	4:23	4:27	4:32	4:39	4:45	4:49	4:57	4:59
5:02	5:08	5:15	5:23	5:27	5:32	5:39	5:45	5:49	5:57	5:59
6:02	6:08	6:15	6:23	6:27	6:32	6:39	6:44	6:48	6:56	6:58
7:02	7:08	7:15	7:23	7:27	7:32	7:38	7:43	7:46	7:54	7:56
7:58	8:04	8:11	8:18	8:21	8:26	8:32	8:36	8:39	8:46	

WESTBOUND WEEKDAYS

Owens & Nellis (after loop) (K)	Pecos (I)	Civic Center (Eastern) (H)	Las Vegas Blvd. (G)	Martin L. King (F)	Rancho (E)	Decatur (D)	Rainbow (C)	Durango (B)	Alta & Rampart (A)
6:10	6:19	6:23	6:28	6:36	6:42	6:46	6:53	7:00	7:07
7:10	7:19	7:23	7:28	7:36	7:42	7:46	7:53	8:00	8:07
8:10	8:19	8:23	8:28	8:36	8:42	8:46	8:53	9:00	9:07
9:11	9:19	9:23	9:28	9:36	9:42	9:46	9:53	10:00	10:07
10:11	10:19	10:23	10:28	10:36	10:42	10:46	10:53	11:00	11:07
11:11	11:19	11:23	11:28	11:36	11:42	11:46	11:53	12:00	12:07
12:10	12:19	12:23	12:28	12:36	12:42	12:46	12:53	1:00	1:07
1:09	1:18	1:22	1:27	1:36	1:42	1:46	1:53	2:01	2:08
2:09	2:18	2:22	2:27	2:36	2:42	2:46	2:53	3:01	3:08
3:09	3:18	3:22	3:27	3:36	3:42	3:46	3:53	4:01	4:08
4:09	4:18	4:22	4:27	4:36	4:42	4:46	4:53	5:01	5:08
5:09	5:18	5:22	5:27	5:35	5:40	5:44	5:52	6:00	6:07
6:10	6:18	6:22	6:27	6:35	6:40	6:44	6:51	6:58	7:05
7:10	7:18	7:22	7:26	7:33	7:38	7:42	7:49	7:56	8:03
8:06	8:14	8:18	8:22	8:29	8:34	8:38	8:45		

NOTE: ■ Trips begins at the first bus stop west of Nellis at the time shown; does not serve the layover point just east of Nellis.
 NOTA: Los viajes comienzan en la primera parada de autobús al oeste de Nellis en el horario indicado; no pasa por la escala al este de Nellis.

209



209 Vegas/Owens | Weekends & Holidays

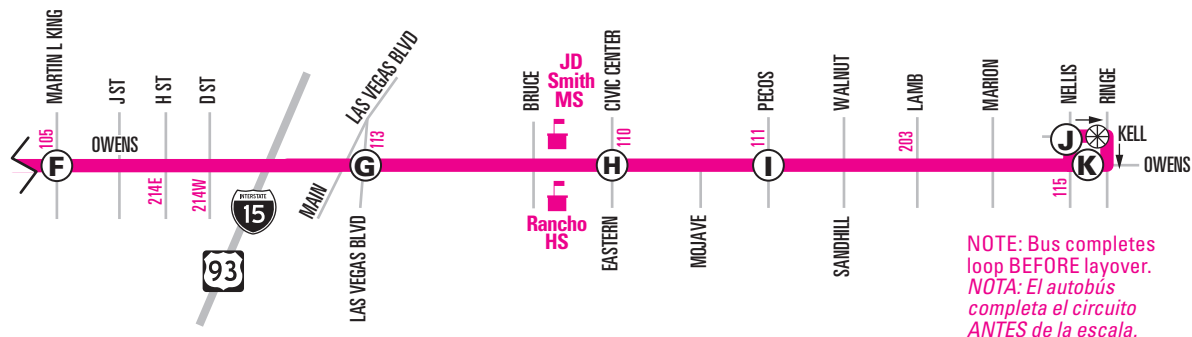
EASTBOUND WEEKENDS & HOLIDAYS

Alta & Rampart (A)	Durango (B)	Rainbow (C)	Decatur (D)	Rancho (E)	Martin L. King (F)	Las Vegas Blvd. (G)	Eastern (Civic Center) (H)	Pecos (I)	Nellis & Owens (before loop) (J)	Owens & Nellis (after loop) (K)
6:50	6:56	7:03	7:10	7:14	7:19	7:25	7:30	7:33	7:40	7:42
7:48	7:54	8:01	8:08	8:12	8:17	8:23	8:28	8:31	8:38	8:40
8:48	8:54	9:01	9:08	9:12	9:17	9:23	9:28	9:31	9:38	9:40
9:48	9:54	10:01	10:08	10:12	10:17	10:23	10:28	10:31	10:38	10:40
10:46	10:52	10:59	11:07	11:11	11:16	11:22	11:27	11:31	11:38	11:40
11:46	11:52	11:59	12:07	12:11	12:16	12:22	12:27	12:31	12:38	12:40
12:46	12:52	12:59	1:07	1:11	1:16	1:22	1:27	1:31	1:38	1:40
1:46	1:52	1:59	2:07	2:11	2:16	2:22	2:27	2:31	2:38	2:40
2:46	2:52	2:59	3:07	3:11	3:16	3:22	3:27	3:31	3:38	3:40
3:46	3:52	3:59	4:07	4:11	4:16	4:22	4:27	4:31	4:38	4:40
4:46	4:52	4:59	5:07	5:11	5:16	5:22	5:27	5:31	5:38	5:40
5:46	5:52	5:59	6:07	6:11	6:16	6:22	6:27	6:31	6:38	6:40
6:46	6:52	6:59	7:06	7:10	7:15	7:21	7:25	7:28	7:35	7:37
7:40	7:46	7:53	8:00	8:04	8:09	8:15	8:19	8:22	8:29	■

WESTBOUND WEEKENDS & HOLIDAYS

Owens & Nellis (after loop) (K)	Pecos (I)	Civic Center (Eastern) (H)	Las Vegas Blvd. (G)	Martin L. King (F)	Rancho (E)	Decatur (D)	Rainbow (C)	Durango (B)	Alta & Rampart (A)
6:51	6:58	7:05	7:12	7:19	7:26	7:33	7:40	7:47	7:54
7:47	7:54	8:01	8:08	8:15	8:22	8:29	8:36	8:43	8:50
8:47	8:54	9:01	9:08	9:15	9:22	9:29	9:36	9:43	9:50
9:47	9:54	10:01	10:08	10:15	10:22	10:29	10:36	10:43	10:50
10:47	10:54	11:01	11:08	11:15	11:22	11:29	11:36	11:43	11:50
11:47	11:53	12:01	12:09	12:17	12:22	12:26	12:33	12:41	12:48
12:48	12:53	1:01	1:09	1:17	1:22	1:26	1:33	1:41	1:48
1:48	1:53	2:01	2:09	2:17	2:22	2:26	2:33	2:41	2:48
2:48	2:53	3:01	3:09	3:17	3:22	3:26	3:33	3:41	3:48
3:48	3:53	4:01	4:09	4:17	4:22	4:26	4:33	4:41	4:48
4:48	4:53	5:01	5:09	5:17	5:22	5:26	5:33	5:41	5:48
5:48	5:50	5:58	6:02	6:06	6:13	6:18	6:22	6:29	6:36
6:36	6:50	6:58	7:02	7:06	7:13	7:18	7:22	7:29	7:36
7:36	7:48	7:56	8:00	8:03	8:10	8:15	8:18	8:25	■

NOTE: ■ Trips begins at the first bus stop west of Nellis at the time shown; does not serve the layover point just east of Nellis.
 NOTA: Los viajes comienzan en la primera parada de autobús al oeste de Nellis en el horario indicado; no pasa por la escala al este de Nellis.



210 Lake Mead Blvd. | Weekdays

EASTBOUND WEEKDAYS

(A)	(B)	(C)	(D)	(E)	(F)	(G)	(H)	(I)	(J)	(K)
3:17	3:25	3:31	3:37	3:42	3:46	3:52	3:58	4:04	4:09	4:14
4:15	4:23	4:29	4:36	4:41	4:45	4:52	4:58	5:05	5:10	5:15
4:50	4:57	5:04	5:10	5:14	5:21	5:28	5:35	5:40	5:46	5:50
5:08	5:16	5:23	5:30	5:36	5:40	5:47	5:54	6:02	6:08	6:14
5:34	5:42	5:50	5:57	6:01	6:08	6:16	6:26	6:34	6:41	6:48
6:06	6:10	6:17	6:21	6:28	6:36	6:46	6:54	7:01	7:08	7:14
6:04	6:12	6:21	6:30	6:37	6:42	6:50	6:59	7:08	7:14	7:20
6:24	6:32	6:41	6:50	6:57	7:02	7:10	7:19	7:28	7:34	7:40
6:51	7:00	7:10	7:17	7:23	7:32	7:41	7:50	7:56	8:02	8:08
7:02	7:11	7:20	7:30	7:37	7:43	7:52	8:01	8:10	8:16	8:22
7:22	7:31	7:40	7:50	7:57	8:03	8:12	8:21	8:30	8:36	8:42
7:41	7:51	8:00	8:10	8:17	8:23	8:33	8:43	8:52	8:58	9:04
8:01	8:11	8:20	8:30	8:37	8:43	8:53	9:03	9:12	9:18	9:24
8:21	8:31	8:40	8:50	8:57	9:03	9:13	9:23	9:32	9:38	9:44
8:41	8:51	9:00	9:10	9:17	9:23	9:33	9:43	9:52	9:58	10:04
9:01	9:11	9:20	9:30	9:37	9:43	9:53	10:03	10:12	10:18	10:24
9:21	9:31	9:40	9:50	9:57	10:03	10:13	10:23	10:32	10:38	10:44
9:41	9:51	10:00	10:10	10:17	10:23	10:33	10:43	10:52	10:58	11:04
10:01	10:11	10:20	10:30	10:37	10:43	10:53	11:03	11:12	11:18	11:24
10:21	10:31	10:40	10:50	10:57	11:03	11:13	11:23	11:32	11:38	11:44
10:41	10:51	11:00	11:10	11:17	11:23	11:33	11:43	11:52	11:58	12:04
11:01	11:11	11:20	11:30	11:37	11:43	11:53	12:03	12:12	12:18	12:24
11:20	11:30	11:39	11:49	11:56	12:02	12:12	12:22	12:31	12:37	12:43
11:37	11:47	11:57	12:07	12:14	12:21	12:31	12:42	12:51	12:57	1:03
11:57	12:07	12:17	12:27	12:34	12:41	12:51	1:02	1:11	1:17	1:23
12:21	12:32	12:43	12:51	12:58	1:08	1:19	1:29	1:36	1:44	1:50
12:27	12:38	12:49	1:00	1:08	1:15	1:25	1:36	1:46	1:53	2:01
12:47	12:58	1:09	1:20	1:28	1:35	1:45	1:56	2:06	2:13	2:21
1:07	1:18	1:29	1:40	1:48	1:55	2:05	2:16	2:26	2:33	2:41
1:27	1:38	1:49	2:00	2:08	2:15	2:25	2:36	2:46	2:53	3:01

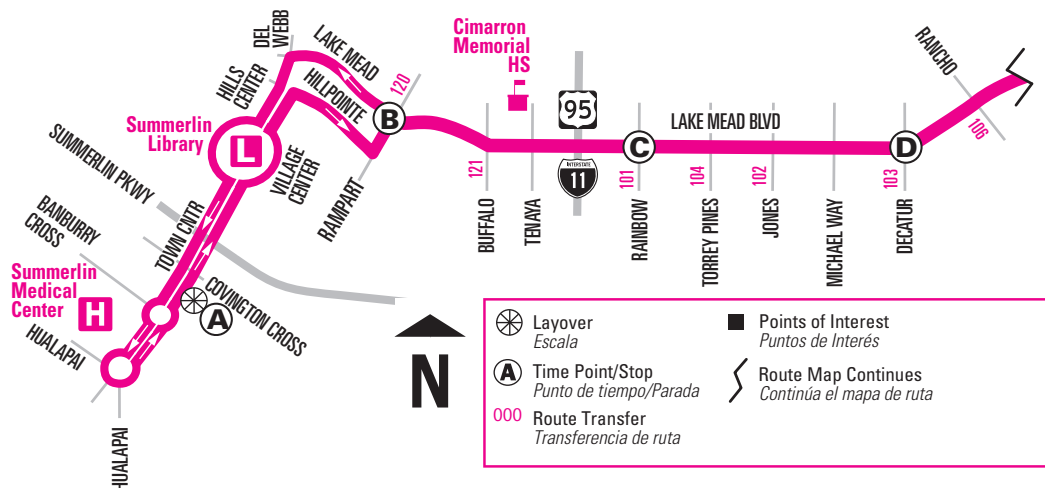
EASTBOUND WEEKDAYS (Cont.)

(A)	(B)	(C)	(D)	(E)	(F)	(G)	(H)	(I)	(J)	(K)
1:46	1:57	2:08	2:19	2:27	2:34	2:45	2:56	3:06	3:13	3:20
2:06	2:17	2:28	2:39	2:47	2:54	3:05	3:16	3:26	3:33	3:40
2:26	2:37	2:48	2:59	3:07	3:14	3:25	3:36	3:46	3:53	4:00
2:46	2:57	3:08	3:19	3:27	3:34	3:45	3:56	4:06	4:13	4:20
3:06	3:17	3:28	3:39	3:47	3:54	4:05	4:16	4:26	4:33	4:40
3:26	3:37	3:48	3:59	4:07	4:14	4:25	4:36	4:46	4:53	5:00
3:46	3:57	4:08	4:19	4:27	4:34	4:45	4:56	5:06	5:13	5:20
4:06	4:17	4:28	4:39	4:47	4:54	5:05	5:16	5:26	5:33	5:40
4:26	4:37	4:48	4:59	5:07	5:14	5:25	5:36	5:46	5:53	6:00
4:47	4:57	5:08	5:19	5:27	5:33	5:43	5:53	6:02	6:09	6:15
5:08	5:18	5:28	5:38	5:45	5:51	6:00	6:10	6:19	6:25	6:31
5:29	5:38	5:47	5:56	6:03	6:08	6:17	6:26	6:34	6:40	6:46
5:48	5:57	6:06	6:15	6:22	6:27	6:36	6:45	6:53	6:59	7:05
6:08	6:17	6:26	6:35	6:42	6:47	6:56	7:05	7:13	7:19	7:25
6:28	6:37	6:46	6:55	7:02	7:07	7:16	7:25	7:33	7:39	7:45
6:48	6:57	7:06	7:15	7:22	7:27	7:36	7:45	7:53	7:59	8:05
7:18	7:27	7:36	7:45	7:51	7:55	8:04	8:12	8:20	8:26	8:32
7:48	7:57	8:06	8:15	8:21	8:25	8:34	8:42	8:50	8:56	9:02
8:18	8:27	8:36	8:45	8:51	8:55	9:04	9:12	9:20	9:26	9:32
8:48	8:57	9:06	9:15	9:21	9:25	9:34	9:42	9:50	9:56	10:02
9:17	9:26	9:34	9:43	9:49	9:53	10:01	10:09	10:16	10:22	10:28
9:47	9:55	10:02	10:10	10:16	10:20	10:28	10:35	10:41	10:47	10:52
10:16	10:24	10:31	10:39	10:45	10:49	10:57	11:04	11:10	11:16	11:21
10:46	10:54	11:01	11:09	11:15	11:19	11:27	11:34	11:40	11:46	11:51
11:16	11:24	11:31	11:39	11:45	11:49	11:57	12:04	12:10	12:16	12:21
12:04	12:12	12:19	12:26	12:31	12:35	12:41	12:47	12:53	12:58	1:03
12:49	12:57	1:04	1:11	1:16	1:20	1:26	1:32	1:38	1:43	1:48
1:41	1:49	1:55	2:01	2:06	2:10	2:16	2:21	2:27	2:32	2:37
2:25	2:33	2:39	2:45	2:50	2:54	2:59	3:04	3:10	3:15	3:19

24 hour service

210

NOTE: On this trip, service to Timepoint K occurs after a layover. See WB schedule. *NOTA:* En este viaje, el servicio a Timepoint K ocurre después de una escala. Ver calendario del WB



210 Lake Mead Blvd. | Weekdays

WESTBOUND WEEKDAYS

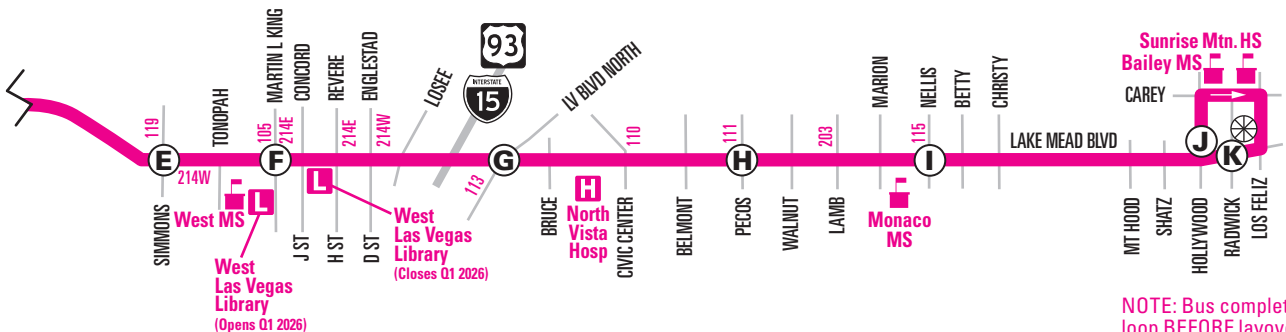
(K)	(I)	(H)	(G)	(F)	(E)	(D)	(C)	(B)	(A)
Lake Mead & Radwick	Nellis	Pecos	N Las Vegas Blvd.	Martin L. King	Simmons	Decatur	Rainbow	Lake Mead & Rampart	Town Center & Covington Cross (after loop)
2:08	2:15	2:21	2:28	2:35	2:38	2:44	2:50	2:57	3:07
3:06	3:13	3:19	3:26	3:33	3:36	3:42	3:48	3:55	4:05
3:57	4:04	4:10	4:17	4:24	4:27	4:33	4:39	4:46	4:56
4:25	4:33	4:40	4:47	4:54	4:57	5:03	5:10	5:17	5:27
4:49	4:57	5:04	5:11	5:18	5:21	5:27	5:34	5:41	5:52
5:10	5:18	5:25	5:32	5:39	5:42	5:48	5:55	6:02	6:13
5:28	5:37	5:44	5:52	5:59	6:03	6:10	6:18	6:26	6:38
5:47	5:56	6:04	6:12	6:20	6:24	6:31	6:40	6:49	7:01
6:04	6:14	6:23	6:32	6:41	6:45	6:53	7:02	7:11	7:23
6:24	6:34	6:43	6:52	7:01	7:05	7:13	7:22	7:31	7:43
6:42	6:52	7:01	7:11	7:21	7:26	7:34	7:43	7:53	8:05
7:02	7:12	7:21	7:31	7:41	7:46	7:54	8:03	8:13	8:25
7:21	7:31	7:40	7:50	8:00	8:05	8:13	8:22	8:32	8:44
7:41	7:51	8:00	8:10	8:20	8:25	8:33	8:42	8:52	9:04
8:01	8:11	8:20	8:30	8:40	8:45	8:53	9:02	9:12	9:24
8:21	8:31	8:40	8:50	9:00	9:05	9:13	9:22	9:32	9:44
8:41	8:51	9:00	9:10	9:20	9:25	9:33	9:42	9:52	10:04
9:01	9:11	9:20	9:30	9:40	9:45	9:53	10:02	10:12	10:24
9:21	9:31	9:40	9:50	10:00	10:05	10:13	10:22	10:32	10:44
9:41	9:51	10:00	10:10	10:20	10:25	10:33	10:42	10:52	11:04
10:01	10:11	10:20	10:30	10:40	10:45	10:53	11:02	11:12	11:24
10:21	10:31	10:40	10:50	11:00	11:05	11:13	11:22	11:32	11:44
10:41	10:51	11:00	11:10	11:20	11:25	11:33	11:42	11:52	12:04
11:02	11:12	11:21	11:31	11:41	11:46	11:54	12:03	12:13	12:25
11:22	11:32	11:41	11:51	12:01	12:06	12:14	12:23	12:33	12:45
11:42	11:52	12:01	12:11	12:21	12:26	12:34	12:43	12:53	1:05
12:01	12:11	12:20	12:31	12:41	12:47	12:56	1:06	1:16	1:28
12:21	12:31	12:40	12:51	1:01	1:07	1:16	1:26	1:36	1:48
12:41	12:51	1:00	1:11	1:21	1:27	1:36	1:46	1:56	2:08

WESTBOUND WEEKDAYS (Cont.)

(K)	(I)	(H)	(G)	(F)	(E)	(D)	(C)	(B)	(A)
Lake Mead & Radwick	Nellis	Pecos	N Las Vegas Blvd.	Martin L. King	Simmons	Decatur	Rainbow	Lake Mead & Rampart	Town Center & Covington Cross (after loop)
1:00	1:10	1:20	1:31	1:42	1:48	1:57	2:07	2:17	2:29
1:20	1:30	1:40	1:51	2:02	2:08	2:17	2:27	2:37	2:49
1:39	1:49	1:59	2:10	2:21	2:27	2:36	2:46	2:56	3:08
1:59	2:09	2:19	2:30	2:41	2:47	2:56	3:06	3:16	3:28
2:19	2:29	2:39	2:50	3:01	3:07	3:16	3:26	3:36	3:48
2:39	2:49	2:59	3:10	3:21	3:27	3:36	3:46	3:56	4:08
2:59	3:09	3:19	3:30	3:41	3:47	3:56	4:06	4:16	4:28
3:19	3:29	3:39	3:50	4:01	4:07	4:16	4:26	4:36	4:48
3:39	3:49	3:59	4:10	4:21	4:27	4:36	4:46	4:56	5:08
3:59	4:09	4:19	4:30	4:41	4:47	4:56	5:06	5:16	5:28
4:19	4:29	4:39	4:50	5:01	5:07	5:16	5:26	5:36	5:48
4:39	4:49	4:59	5:10	5:21	5:27	5:36	5:46	5:56	6:08
4:59	5:09	5:18	5:29	5:40	5:46	5:54	6:04	6:14	6:26
5:19	5:29	5:38	5:48	5:58	6:03	6:11	6:20	6:30	6:42
5:38	5:48	5:56	6:06	6:16	6:21	6:29	6:38	6:47	6:59
5:58	6:07	6:15	6:24	6:34	6:38	6:46	6:54	7:03	7:15
6:18	6:27	6:35	6:44	6:54	6:58	7:06	7:14	7:23	7:35
6:48	6:57	7:05	7:14	7:24	7:28	7:36	7:44	7:53	8:05
7:18	7:27	7:35	7:44	7:54	7:58	8:06	8:14	8:23	8:35
7:48	7:57	8:05	8:13	8:22	8:26	8:33	8:41	8:49	9:00
8:18	8:27	8:35	8:43	8:52	8:56	9:03	9:11	9:19	9:30
8:48	8:57	9:05	9:13	9:22	9:26	9:33	9:41	9:49	10:00
9:18	9:26	9:33	9:41	9:49	9:52	9:59	10:06	10:13	10:24
9:48	9:56	10:03	10:11	10:19	10:22	10:29	10:36	10:43	10:54
10:17	10:25	10:32	10:40	10:48	10:51	10:58	11:05	11:12	11:23
10:47	10:55	11:02	11:10	11:18	11:21	11:28	11:35	11:42	11:53
11:34	11:41	11:47	11:54	12:01	12:04	12:10	12:17	12:24	12:34
12:32	12:39	12:45	12:52	12:59	1:02	1:08	1:15	1:22	1:32
1:14	1:21	1:27	1:34	1:41	1:44	1:50	1:57	2:04	2:14

NOTE: □ Trip begins at the stop on NB Hollywood, north of Lake Mead five to nine minutes before time shown.

NOTA: El viaje comienza en la parada en Hollywood en dirección norte, al norte de Lake Mead, cinco a nueve minutos antes del horario indicado.



NOTE: Bus completes loop BEFORE layover.
NOTA: El autobús completa el circuito ANTES de la escala.

24 hour service

210

210 Lake Mead Blvd. | Saturdays

EASTBOUND SATURDAYS

	A	B	C	D	E	F	G	H	I	J	K
	Town Center & Covington Cross (after loop)	Lake Mead & Rampart	Rainbow	Decatur	Simmons	Martin L. King	N Las Vegas Blvd.	Pecos	Nellis	Hollywood & Lake Mead (before loop)	Lake Mead & Radwick
3:17	3:25	3:31	3:37	3:42	3:46	3:52	3:58	4:04	4:09	4:14	
4:15	4:23	4:29	4:36	4:41	4:45	4:51	4:57	5:03	5:08	5:13	
■	4:53	4:59	5:06	5:11	5:15	5:21	5:27	5:33	5:38	5:43	
5:15	5:23	5:30	5:37	5:42	5:46	5:52	5:59	6:05	6:10	6:16	
■	5:46	5:53	6:01	6:07	6:11	6:18	6:26	6:33	6:38	6:44	
6:05	6:14	6:22	6:30	6:36	6:40	6:47	6:55	7:02	7:08	7:14	
6:35	6:44	6:52	7:00	7:06	7:10	7:17	7:25	7:32	7:38	7:44	
■	7:09	7:17	7:25	7:31	7:35	7:42	7:50	7:57	8:03	8:09	
7:19	7:28	7:36	7:45	7:51	7:56	8:04	8:12	8:19	8:25	8:31	
7:39	7:48	7:56	8:05	8:11	8:16	8:24	8:32	8:39	8:45	8:51	
7:59	8:08	8:16	8:25	8:31	8:36	8:44	8:52	8:59	9:05	9:11	
8:18	8:27	8:35	8:44	8:51	8:56	9:04	9:13	9:21	9:27	9:33	
8:38	8:47	8:55	9:04	9:11	9:16	9:24	9:33	9:41	9:47	9:53	
8:58	9:07	9:15	9:24	9:31	9:36	9:44	9:53	10:01	10:07	10:13	
9:18	9:27	9:35	9:44	9:51	9:56	10:04	10:13	10:21	10:27	10:33	
9:38	9:47	9:55	10:04	10:11	10:16	10:24	10:33	10:41	10:47	10:53	
9:58	10:07	10:15	10:24	10:31	10:36	10:44	10:53	11:01	11:07	11:13	
10:16	10:26	10:35	10:44	10:51	10:57	11:06	11:15	11:23	11:29	11:35	
10:36	10:46	10:55	11:04	11:11	11:17	11:26	11:35	11:43	11:49	11:55	
■	11:03	11:12	11:21	11:28	11:34	11:43	11:52	12:00	12:06	12:12	
11:10	11:20	11:29	11:38	11:45	11:51	12:00	12:09	12:17	12:23	12:29	
11:30	11:40	11:49	11:58	12:05	12:11	12:20	12:29	12:37	12:43	12:49	
11:48	11:58	12:08	12:18	12:25	12:31	12:41	12:51	1:00	1:06	1:12	
12:08	12:18	12:28	12:38	12:45	12:51	1:01	1:11	1:20	1:26	1:32	
12:28	12:38	12:48	12:58	1:05	1:11	1:21	1:31	1:40	1:46	1:52	
12:48	12:58	1:08	1:18	1:25	1:31	1:41	1:51	2:00	2:06	2:12	
1:08	1:18	1:28	1:38	1:45	1:51	2:01	2:11	2:20	2:26	2:32	
1:28	1:38	1:48	1:58	2:05	2:11	2:21	2:31	2:40	2:46	2:52	
1:48	1:58	2:08	2:18	2:25	2:31	2:41	2:51	3:00	3:06	3:12	
2:08	2:18	2:28	2:38	2:45	2:51	3:01	3:11	3:20	3:26	3:32	
2:28	2:38	2:48	2:58	3:05	3:11	3:21	3:31	3:40	3:46	3:52	
2:48	2:58	3:08	3:18	3:25	3:31	3:41	3:51	4:00	4:06	4:12	
3:08	3:18	3:28	3:38	3:45	3:51	4:01	4:11	4:20	4:26	4:32	
3:28	3:38	3:48	3:58	4:05	4:11	4:21	4:31	4:40	4:46	4:52	
3:48	3:58	4:08	4:18	4:25	4:31	4:41	4:51	5:00	5:06	5:12	
4:08	4:18	4:28	4:38	4:45	4:51	5:01	5:11	5:20	5:26	5:32	
4:28	4:38	4:48	4:58	5:05	5:11	5:21	5:31	5:40	5:46	5:52	
4:48	4:58	5:07	5:16	5:23	5:28	5:37	5:46	5:54	6:00	6:06	
5:06	5:16	5:25	5:34	5:41	5:46	5:55	6:04	6:12	6:18	6:24	
5:24	5:34	5:43	5:52	5:59	6:04	6:13	6:22	6:30	6:36	6:42	
5:44	5:53	6:02	6:11	6:17	6:22	6:31	6:39	6:47	6:53	6:59	
6:04	6:13	6:22	6:31	6:37	6:42	6:51	6:59	7:07	7:13	7:19	
6:24	6:33	6:42	6:51	6:57	7:02	7:11	7:19	7:27	7:33	7:39	
6:50	6:59	7:08	7:17	7:23	7:28	7:37	7:45	7:53	7:59	8:05	
7:20	7:29	7:38	7:47	7:53	7:58	8:07	8:15	8:23	8:29	8:35	
7:50	7:59	8:08	8:17	8:23	8:28	8:37	8:45	8:53	8:59	9:05	
8:20	8:29	8:38	8:47	8:53	8:58	9:07	9:15	9:23	9:29	9:35	
8:49	8:58	9:07	9:16	9:22	9:27	9:36	9:44	9:52	9:58	10:04	
9:17	9:26	9:34	9:43	9:49	9:53	10:01	10:09	10:16	10:22	10:28	
9:47	9:55	10:02	10:10	10:16	10:20	10:28	10:35	10:41	10:47	10:52	
10:16	10:24	10:31	10:39	10:45	10:49	10:57	11:04	11:10	11:16	11:21	
10:46	10:54	11:01	11:09	11:15	11:19	11:27	11:34	11:40	11:46	11:51	
11:16	11:24	11:31	11:39	11:45	11:49	11:57	12:04	12:10	12:16	12:21	
12:04	12:12	12:19	12:26	12:31	12:35	12:41	12:47	12:53	12:58	1:03	
12:49	12:57	1:04	1:11	1:16	1:20	1:26	1:32	1:38	1:43	1:48	
1:41	1:49	1:55	2:01	2:06	2:10	2:16	2:21	2:27	2:32	2:37	
2:25	2:33	2:39	2:45	2:50	2:54	2:59	3:04	3:10	3:15	3:19	

WESTBOUND SATURDAYS

	K	I	H	G	F	E	D	C	B	A
	Lake Mead & Radwick	Nellis	Pecos	N Las Vegas Blvd.	Martin L. King	Simmons	Decatur	Rainbow	Lake Mead & Rampart	Town Center & Covington Cross (after loop)
2:08	2:15	2:21	2:28	2:35	2:38	2:44	2:50	2:57	3:07	
3:06	3:13	3:19	3:26	3:33	3:36	3:42	3:48	3:55	4:05	
4:05	4:12	4:18	4:25	4:32	4:35	4:41	4:47	4:54	5:04	
4:53	5:00	5:07	5:14	5:21	5:24	5:30	5:37	5:44	5:55	
5:23	5:30	5:37	5:44	5:51	5:54	6:00	6:07	6:14	6:25	
5:52	6:00	6:07	6:14	6:21	6:25	6:31	6:38	6:46	6:57	
6:18	6:26	6:33	6:40	6:47	6:51	6:57	7:04	7:12	7:23	
6:36	6:45	6:52	7:00	7:08	7:12	7:19	7:26	7:34	7:45	
6:56	7:05	7:12	7:20	7:28	7:32	7:39	7:46	7:54	8:05	
7:16	7:25	7:32	7:40	7:48	7:52	7:59	8:06	8:14	8:25	
7:35	7:44	7:52	8:00	8:08	8:12	8:19	8:27	8:35	8:46	
7:55	8:04	8:12	8:20	8:28	8:32	8:39	8:47	8:55	9:06	
8:14	8:23	8:31	8:39	8:47	8:51	8:58	9:06	9:14	9:25	
8:31	8:40	8:48	8:57	9:06	9:10	9:17	9:25	9:33	9:45	
8:49	8:58	9:06	9:15	9:24	9:28	9:35	9:43	9:51	10:03	
9:09	9:18	9:26	9:35	9:44	9:48	9:55	10:03	10:11	10:23	
9:29	9:39	9:47	9:56	10:05	10:09	10:17	10:26	10:35	10:47	
9:50	10:00	10:08	10:17	10:26	10:30	10:38	10:47	10:56	11:08	
10:10	10:20	10:28	10:37	10:46	10:50	10:58	11:07	11:16	11:28	
10:28	10:38	10:47	10:57	11:07	11:12	11:20	11:29	11:38	11:50	
10:48	10:58	11:07	11:17	11:27	11:32	11:40	11:49	11:58	12:10	
11:08	11:18	11:27	11:37	11:47	11:52	12:00	12:09	12:18	12:30	
11:28	11:38	11:47	11:57	12:07	12:12	12:20	12:29	12:38	12:50	
11:48	11:58	12:07	12:17	12:27	12:32	12:40	12:49	12:58	1:10	
12:08	12:18	12:27	12:37	12:47	12:52	1:00	1:09	1:18	1:30	
12:28	12:38	12:47	12:57	1:07	1:12	1:20	1:29	1:38	1:50	
12:48	12:58	1:07	1:17	1:27	1:32	1:40	1:49	1:58	2:10	
1:08	1:18	1:27	1:37	1:47	1:52	2:00	2:09	2:18	2:30	
1:28	1:38	1:47	1:57	2:07	2:12	2:20	2:29	2:38	2:50	
1:48	1:58	2:07	2:17	2:27	2:32	2:40	2:49	2:58	3:10	
2:08	2:18	2:27	2:37	2:47	2:52	3:00	3:09	3:18	3:30	
2:28	2:38	2:47	2:57	3:07	3:12	3:20	3:29	3:38	3:50	
2:48	2:58	3:07	3:17	3:27	3:32	3:40	3:49	3:58	4:10	
3:08	3:18	3:27	3:37	3:47	3:52	4:00</				

210 Lake Mead Blvd. | Sundays

EASTBOUND SUNDAYS

A	B	C	D	E	F	G	H	I	J	K
Town Center & Covington Cross (after loop)	Lake Mead & Rampart	Rainbow	Decatur	Simmons	Martin L. King	N Las Vegas Blvd.	Pecos	Nellis	Hollywood & Lake Mead (before loop)	Lake Mead & Radwick
3:17	3:25	3:31	3:37	3:42	3:46	3:52	3:58	4:04	4:09	4:14
4:17	4:25	4:31	4:37	4:42	4:46	4:52	4:58	5:04	5:09	5:14
5:14	5:22	5:29	5:36	5:41	5:45	5:51	5:57	6:03	6:08	6:13
5:51	5:59	6:06	6:13	6:19	6:23	6:30	6:37	6:44	6:49	6:55
6:20	6:28	6:35	6:43	6:49	6:53	7:00	7:07	7:14	7:20	7:26
6:47	6:56	7:04	7:12	7:18	7:22	7:30	7:38	7:45	7:51	7:57
7:17	7:26	7:34	7:42	7:48	7:52	8:00	8:08	8:15	8:21	8:27
7:47	7:56	8:04	8:12	8:18	8:22	8:30	8:38	8:45	8:51	8:57
8:13	8:22	8:31	8:40	8:47	8:51	9:00	9:09	9:17	9:23	9:29
8:43	8:52	9:01	9:10	9:17	9:21	9:30	9:39	9:47	9:53	9:59
9:13	9:22	9:31	9:40	9:47	9:51	10:00	10:09	10:17	10:23	10:29
9:39	9:48	9:57	10:07	10:14	10:19	10:29	10:38	10:46	10:52	10:59
10:06	10:15	10:24	10:34	10:41	10:46	10:56	11:05	11:13	11:19	11:26
10:33	10:42	10:51	11:01	11:08	11:13	11:23	11:32	11:40	11:46	11:53
11:00	11:09	11:18	11:28	11:35	11:40	11:50	11:59	12:07	12:13	12:20
11:27	11:36	11:45	11:55	12:02	12:07	12:17	12:26	12:34	12:40	12:47
11:54	12:03	12:12	12:22	12:29	12:34	12:44	12:53	1:01	1:07	1:14
12:21	12:30	12:39	12:49	12:56	1:01	1:11	1:20	1:28	1:34	1:41
12:48	12:57	1:06	1:16	1:23	1:28	1:38	1:47	1:55	2:01	2:08
1:15	1:24	1:33	1:43	1:50	1:55	2:05	2:14	2:22	2:28	2:35
1:42	1:51	2:00	2:10	2:17	2:22	2:32	2:41	2:49	2:55	3:02
2:09	2:18	2:27	2:37	2:44	2:49	2:59	3:08	3:16	3:22	3:29
2:36	2:45	2:54	3:04	3:11	3:16	3:26	3:35	3:43	3:49	3:56
3:03	3:12	3:21	3:31	3:38	3:43	3:53	4:02	4:10	4:16	4:23
3:30	3:39	3:48	3:58	4:05	4:10	4:20	4:29	4:37	4:43	4:50
3:57	4:06	4:15	4:25	4:32	4:37	4:47	4:56	5:04	5:10	5:17
4:24	4:33	4:42	4:52	4:59	5:04	5:14	5:23	5:31	5:37	5:44
4:51	5:00	5:09	5:19	5:26	5:31	5:41	5:50	5:58	6:04	6:11
5:18	5:27	5:36	5:46	5:53	5:58	6:08	6:17	6:25	6:31	6:38
5:46	5:55	6:04	6:13	6:19	6:23	6:32	6:40	6:48	6:54	7:00
6:15	6:24	6:33	6:42	6:48	6:52	7:01	7:09	7:17	7:23	7:29
6:45	6:54	7:03	7:12	7:18	7:22	7:31	7:39	7:47	7:53	7:59
7:15	7:24	7:33	7:42	7:48	7:52	8:01	8:09	8:17	8:23	8:29
7:45	7:54	8:03	8:12	8:18	8:22	8:31	8:39	8:47	8:53	8:59
8:15	8:24	8:33	8:42	8:48	8:52	9:01	9:09	9:17	9:23	9:29
8:45	8:54	9:02	9:11	9:17	9:21	9:29	9:37	9:44	9:50	9:55
9:15	9:24	9:32	9:41	9:47	9:51	9:59	10:07	10:14	10:20	10:25
9:47	9:55	10:02	10:10	10:16	10:20	10:28	10:35	10:41	10:47	10:52
10:16	10:24	10:31	10:39	10:45	10:49	10:57	11:04	11:10	11:16	11:21
10:46	10:54	11:01	11:09	11:15	11:19	11:27	11:34	11:40	11:46	11:51
11:16	11:24	11:31	11:39	11:45	11:49	11:57	12:04	12:10	12:16	12:21
12:04	12:12	12:19	12:26	12:31	12:35	12:41	12:47	12:53	12:58	1:03
12:49	12:57	1:04	1:11	1:16	1:20	1:26	1:32	1:38	1:43	1:48
1:41	1:49	1:55	2:01	2:06	2:10	2:16	2:21	2:27	2:32	2:37
2:25	2:33	2:39	2:45	2:50	2:54	2:59	3:04	3:10	3:15	3:19

WESTBOUND SUNDAYS

K	I	H	G	F	E	D	C	B	A
Lake Mead & Radwick	Nellis	Pecos	N Las Vegas Blvd.	Martin L. King	Simmons	Decatur	Rainbow	Lake Mead & Rampart	Town Center & Covington Cross (after loop)
2:08	2:15	2:21	2:28	2:35	2:38	2:44	2:50	2:57	3:07
3:06	3:13	3:19	3:26	3:33	3:36	3:42	3:48	3:55	4:05
4:05	4:12	4:18	4:25	4:32	4:35	4:41	4:47	4:54	5:04
4:58	5:05	5:11	5:18	5:25	5:28	5:34	5:41	5:48	5:59
5:26	5:34	5:41	5:48	5:55	5:58	6:04	6:11	6:18	6:29
5:56	6:04	6:11	6:18	6:25	6:28	6:34	6:41	6:48	6:59
6:23	6:31	6:38	6:46	6:54	6:58	7:05	7:12	7:20	7:32
6:50	6:58	7:05	7:13	7:21	7:25	7:32	7:39	7:47	7:59
7:16	7:25	7:33	7:42	7:50	7:54	8:01	8:09	8:17	8:29
7:45	7:54	8:02	8:11	8:19	8:23	8:30	8:38	8:46	8:58
8:14	8:23	8:31	8:40	8:48	8:52	8:59	9:07	9:15	9:27
8:41	8:50	8:58	9:07	9:15	9:19	9:26	9:34	9:42	9:54
9:08	9:17	9:25	9:34	9:42	9:46	9:53	10:01	10:09	10:21
9:31	9:40	9:48	9:57	10:05	10:09	10:16	10:24	10:32	10:44
9:53	10:02	10:10	10:20	10:29	10:33	10:40	10:49	10:58	11:10
10:20	10:29	10:37	10:47	10:56	11:00	11:07	11:16	11:25	11:37
10:47	10:56	11:04	11:14	11:23	11:27	11:34	11:43	11:52	12:04
11:14	11:23	11:31	11:41	11:50	11:54	12:01	12:10	12:19	12:31
11:40	11:49	11:58	12:08	12:17	12:22	12:30	12:39	12:48	1:00
12:07	12:16	12:25	12:35	12:44	12:49	12:57	1:06	1:15	1:27
12:34	12:43	12:52	1:02	1:11	1:16	1:24	1:33	1:42	1:54
1:01	1:10	1:19	1:29	1:38	1:43	1:51	2:00	2:09	2:21
1:28	1:37	1:46	1:56	2:05	2:10	2:18	2:27	2:36	2:48
1:55	2:04	2:13	2:23	2:32	2:37	2:45	2:54	3:03	3:15
2:22	2:31	2:40	2:50	2:59	3:04	3:12	3:21	3:30	3:42
2:49	2:58	3:07	3:17	3:26	3:31	3:39	3:48	3:57	4:09
3:16	3:25	3:34	3:44	3:53	3:58	4:06	4:15	4:24	4:36
3:43	3:52	4:01	4:11	4:20	4:25	4:33	4:42	4:51	5:03
4:10	4:19	4:28	4:38	4:47	4:52	5:00	5:09	5:18	5:30
4:37	4:46	4:55	5:05	5:14	5:19	5:27	5:36	5:45	5:57
5:05	5:14	5:22	5:32	5:41	5:45	5:53	6:01	6:09	6:21
5:32	5:41	5:49	5:59	6:08	6:12	6:20	6:28	6:36	6:48
5:59	6:08	6:16	6:26	6:35	6:39	6:47	6:55	7:03	7:15
6:26	6:34	6:42	6:51	7:00	7:04	7:11	7:18	7:26	7:38
6:51	6:59	7:07	7:16	7:25	7:29	7:36	7:43	7:51	8:03
7:20	7:28	7:36	7:45	7:54	7:58	8:05	8:12	8:20	8:32
7:47	7:55	8:03	8:12	8:21	8:25	8:32	8:39	8:47	8:59
8:17	8:25	8:33	8:42	8:51	8:55	9:02	9:09	9:17	9:29
8:47	8:55	9:03	9:11	9:19	9:22	9:29	9:36	9:44	9:55
9:18	9:26	9:33	9:41	9:49	9:52	9:59	10:06	10:13	10:24
9:48	9:56	10:03	10:11	10:19	10:22	10:29	10:36	10:43	10:54
10:17	10:25	10:32	10:40	10:48	10:51	10:58	11:05	11:12	■
10:47	10:55	11:02	11:10	11:18	11:21	11:28	11:35	11:42	11:53
11:34	11:41	11:47	11:54	12:01	12:04	12:10	12:17	12:24	12:34
12:32	12:39	12:45	12:52	12:59	1:02	1:08	1:15	1:22	1:32
1:14	1:21	1:27	1:34	1:41	1:44	1:50	1:57	2:04	2:14

24 hour service

210

NOTE: Trip begins at the stop on NB Hollywood, north of Lake Mead five to six minutes before time shown.
NOTA: El viaje comienza en la parada en Hollywood con dirección norte, al norte de Lake Mead, cinco a seis minutos antes del horario indicado.

212 Sunset | Weekdays

212

EASTBOUND WEEKDAYS

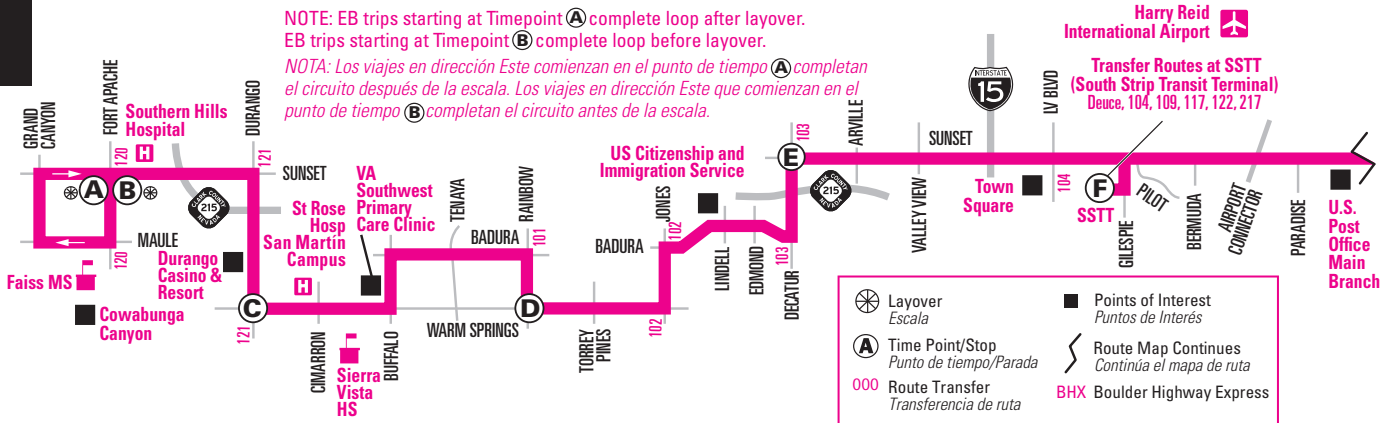
Station	A	B	C	D	E	F	G	H	I	J	K	L
Fort Apache & Sunset (before loop)	4:33	4:39	4:45	4:53	5:02	5:13	5:23	5:29	5:35	5:44	5:53	6:01
Sunset & Fort Apache (after loop)	5:01	5:07	5:14	5:22	5:32	5:44	5:54	6:00	6:07	6:17	6:26	6:34
Warm Springs & Durango	5:27	5:33	5:41	5:50	6:01	6:13	6:24	6:31	6:38	6:48	6:58	7:06
Warm Springs & Rainbow	5:55	6:02	6:10	6:19	6:30	6:42	6:53	7:00	7:07	7:17	7:27	7:35
Sunset & Decatur	6:18	6:26	6:35	6:46	6:57	7:10	7:22	7:30	7:37	7:48	7:58	8:06
S. Strip Transit Terminal (SSTT) Bay 4	6:50	6:57	7:06	7:16	7:27	7:40	7:51	7:59	8:06	8:17	8:27	8:35
Eastern	7:20	7:27	7:36	7:46	7:57	8:10	8:21	8:29	8:36	8:47	8:57	9:05
Green Valley Pkwy.	7:50	7:57	8:06	8:16	8:27	8:40	8:51	8:59	9:06	9:17	9:27	9:35
Stephanie	8:19	8:26	8:35	8:45	8:56	9:09	9:20	9:28	9:35	9:46	9:56	10:04
Boulder Hwy. & Galleria	8:49	8:56	9:05	9:15	9:26	9:39	9:50	9:58	10:05	10:16	10:26	10:34
Galleria & Cadence Vista (McCormick)	9:19	9:26	9:35	9:45	9:56	10:09	10:20	10:28	10:35	10:46	10:56	11:04
Lake Mead Pkwy. before Center St.	9:49	9:56	10:05	10:15	10:26	10:39	10:50	10:58	11:05	11:16	11:26	11:34
	10:19	10:26	10:35	10:45	10:56	11:09	11:20	11:28	11:35	11:46	11:56	12:04
	10:49	10:56	11:05	11:15	11:26	11:39	11:50	11:58	12:05	12:16	12:26	12:34
	11:18	11:25	11:34	11:45	11:56	12:09	12:21	12:29	12:37	12:49	12:59	1:08
	11:49	11:56	12:05	12:16	12:27	12:40	12:52	1:00	1:08	1:20	1:30	1:39
	12:19	12:26	12:36	12:47	12:58	1:11	1:23	1:31	1:39	1:51	2:01	2:10
	12:50	12:57	1:07	1:18	1:29	1:42	1:54	2:02	2:10	2:22	2:32	2:41

EASTBOUND WEEKDAYS (Cont.)

Station	A	B	C	D	E	F	G	H	I	J	K	L
Fort Apache & Sunset (before loop)	1:19	1:26	1:36	1:48	2:00	2:13	2:25	2:34	2:42	2:54	3:04	3:13
Sunset & Fort Apache (after loop)	1:57	2:08	2:19	2:31	2:44	2:56	3:05	3:13	3:25	3:35	3:45	3:54
Warm Springs & Durango	2:28	2:39	2:50	3:02	3:15	3:27	3:36	3:44	3:56	4:06	4:15	4:24
Warm Springs & Rainbow	2:59	3:10	3:21	3:33	3:46	3:58	4:07	4:15	4:27	4:37	4:46	4:55
Sunset & Decatur	3:30	3:41	3:52	4:04	4:17	4:29	4:38	4:46	4:58	5:08	5:17	5:26
S. Strip Transit Terminal (SSTT) Bay 4	4:01	4:12	4:23	4:35	4:48	5:00	5:09	5:17	5:29	5:39	5:48	5:57
Eastern	4:32	4:43	4:54	5:06	5:19	5:31	5:40	5:48	6:00	6:10	6:19	6:28
Green Valley Pkwy.	5:03	5:14	5:25	5:37	5:50	6:02	6:11	6:19	6:31	6:41	6:50	6:59
Stephanie	5:36	5:46	5:56	6:07	6:19	6:31	6:39	6:46	6:57	7:07	7:16	7:25
Boulder Hwy. & Galleria	6:06	6:16	6:26	6:37	6:49	7:01	7:09	7:16	7:27	7:37	7:46	7:55
Galleria & Cadence Vista (McCormick)	6:36	6:45	6:55	7:05	7:16	7:27	7:34	7:41	7:52	8:02	8:10	8:19
Lake Mead Pkwy. before Center St.	7:21	7:30	7:40	7:50	8:01	8:12	8:19	8:26	8:37	8:47	8:55	9:04
	8:06	8:15	8:25	8:35	8:46	8:57	9:04	9:11	9:22	9:32	9:40	9:49
	9:01	9:09	9:18	9:28	9:39	9:49	9:56	10:03	10:13	10:22	10:30	10:39
	9:56	10:04	10:13	10:23	10:34	10:44	10:51	10:58	11:08	11:17	11:25	11:34
	10:56	11:03	11:12	11:21	11:32	11:42	11:48	11:54	12:03	12:12	12:19	12:28
	11:46	11:53	12:02	12:11	12:22	12:32	12:38	12:44	12:53	1:02	1:09	1:18
	12:36	12:42	12:50	12:59	1:09	1:18	1:24	1:29	1:38	1:46	1:54	2:02

NOTE: Trip ends at bus stop on WB Lake Mead Pkwy. after Warm Springs at time shown.

NOTA: Nota: El viaje finaliza en la parada de autobús hacia el oeste en Lake Mead Pkwy. después de Warm Springs a la hora indicada.



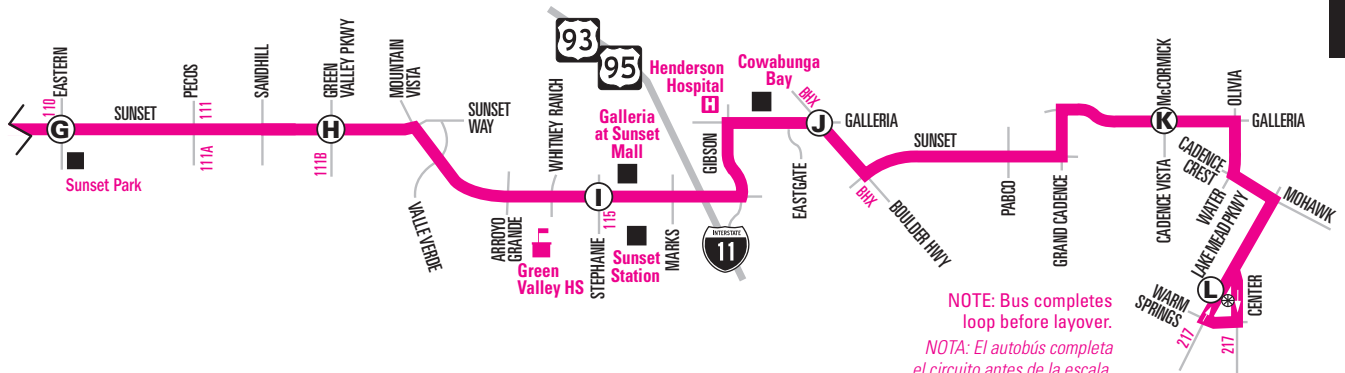
212 Sunset | Weekdays

WESTBOUND WEEKDAYS

Station	L	K	J	I	H	G	F	E	D	C	A	B
Lake Mead Pkwy. before Center St.	4:10	4:15	4:26	4:34	4:41	4:47	4:56	5:06	5:15	5:24	5:30	■
Galleria & McCormick (Cadence Vista)	4:36	4:41	4:52	5:00	5:08	5:15	5:25	5:36	5:46	5:56	6:03	■
Galleria & Boulder Hwy.	5:03	5:09	5:20	5:28	5:36	5:43	5:54	6:06	6:17	6:28	6:35	■
Stephanie	5:28	5:34	5:45	5:54	6:02	6:10	6:21	6:34	6:45	6:57	7:05	■
Green Valley Pkwy.	5:53	5:59	6:11	6:21	6:30	6:38	6:50	7:03	7:14	7:26	7:34	■
Eastern	6:22	6:28	6:40	6:50	6:59	7:07	7:19	7:32	7:43	7:55	8:03	■
S. Strip Transit Terminal (SSTT) Bay 2	6:52	6:58	7:10	7:20	7:29	7:37	7:49	8:02	8:13	8:25	8:33	■
Decatur & Sunset	7:22	7:28	7:40	7:50	7:59	8:07	8:19	8:32	8:43	8:55	9:03	■
Rainbow & Warm Springs	7:52	7:58	8:10	8:20	8:29	8:37	8:49	9:02	9:13	9:25	9:33	■
Durango & Warm Springs	8:22	8:28	8:40	8:50	8:59	9:07	9:19	9:32	9:43	9:55	10:03	■
Fort Apache & Sunset (before loop)	8:52	8:58	9:10	9:20	9:29	9:37	9:49	10:02	10:13	10:25	10:33	■
Sunset & Fort Apache (after loop)	9:21	9:27	9:39	9:50	9:59	10:07	10:19	10:31	10:42	10:54	11:02	■
	9:51	9:57	10:09	10:20	10:29	10:37	10:49	11:01	11:12	11:24	11:32	■
	10:21	10:27	10:39	10:50	10:59	11:07	11:19	11:31	11:42	11:54	12:02	■
	10:51	10:57	11:09	11:20	11:29	11:37	11:49	12:01	12:12	12:24	12:32	■
	11:21	11:27	11:39	11:50	11:59	12:07	12:19	12:31	12:42	12:54	1:02	■
	11:51	11:57	12:09	12:20	12:29	12:38	12:50	1:02	1:13	1:26	1:35	1:42
	12:22	12:28	12:40	12:51	1:00	1:09	1:21	1:33	1:44	1:57	2:06	2:13
	12:52	12:58	1:10	1:22	1:31	1:40	1:52	2:05	2:17	2:29	2:38	2:44

WESTBOUND WEEKDAYS (Cont.)

Station	L	K	J	I	H	G	F	E	D	C	A	B
Lake Mead Pkwy. before Center St.	1:23	1:29	1:41	1:53	2:02	2:11	2:23	2:36	2:48	3:00	3:09	3:15
Galleria & McCormick (Cadence Vista)	1:54	2:00	2:12	2:24	2:33	2:42	2:54	3:07	3:19	3:31	3:40	3:46
Galleria & Boulder Hwy.	2:25	2:31	2:43	2:55	3:04	3:13	3:25	3:38	3:50	4:02	4:11	4:17
Stephanie	2:56	3:02	3:14	3:26	3:35	3:44	3:56	4:09	4:21	4:33	4:42	4:48
Green Valley Pkwy.	3:27	3:33	3:45	3:57	4:06	4:15	4:27	4:40	4:52	5:04	5:13	5:19
Eastern	3:58	4:04	4:16	4:28	4:37	4:46	4:58	5:11	5:23	5:35	5:44	5:50
S. Strip Transit Terminal (SSTT) Bay 2	4:29	4:35	4:47	4:59	5:08	5:17	5:29	5:42	5:54	6:06	6:15	6:21
Decatur & Sunset	5:00	5:06	5:18	5:30	5:39	5:48	6:00	6:13	6:25	6:37	6:46	6:52
Rainbow & Warm Springs	5:32	5:38	5:50	6:02	6:11	6:19	6:31	6:43	6:54	7:05	7:13	7:19
Durango & Warm Springs	6:03	6:09	6:21	6:33	6:42	6:50	7:02	7:14	7:25	7:36	7:44	7:50
Fort Apache & Sunset (before loop)	6:35	6:41	6:53	7:04	7:13	7:21	7:32	7:44	7:55	8:05	8:13	8:19
Sunset & Fort Apache (after loop)	7:06	7:12	7:24	7:35	7:43	7:51	8:02	8:13	8:23	8:33	8:40	8:46
	7:36	7:42	7:54	8:05	8:13	8:21	8:32	8:43	8:53	9:03	9:10	9:16
	8:24	8:30	8:41	8:51	8:59	9:06	9:17	9:27	9:36	9:45	9:52	9:58
	9:09	9:15	9:26	9:36	9:44	9:51	10:02	10:12	10:21	10:30	10:37	10:43
	9:56	10:02	10:13	10:23	10:31	10:38	10:49	10:59	11:08	11:17	11:24	11:30
	10:48	10:54	11:05	11:14	11:21	11:27	11:37	11:47	11:55	12:04	12:10	12:15
	11:40	11:46	11:57	12:06	12:13	12:19	12:29	12:39	12:47	12:56	1:02	1:07
	12:35	12:40	12:51	12:59	1:06	1:12	1:21	1:30	1:38	1:47	1:53	1:58



NOTE: Bus completes loop before layment.
 NOTA: El autobús completa el circuito antes de la escala.

212 Sunset | Saturdays

EASTBOUND SATURDAYS

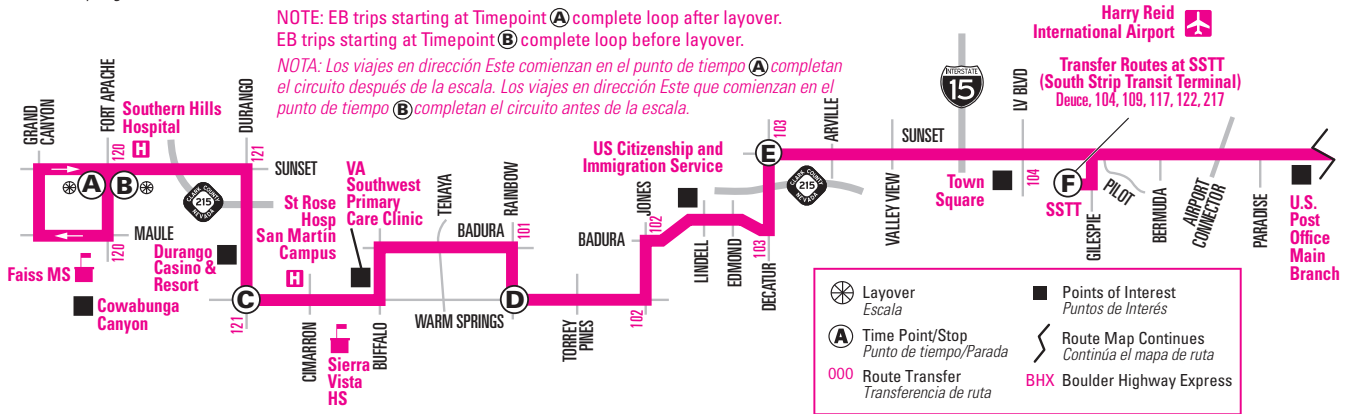
WESTBOUND SATURDAYS

Time	Fort Apache & Sunset (before loop)	Sunset & Fort Apache (after loop)	Warm Springs & Durango	Warm Springs & Rainbow	Sunset & Decatur	S. Strip Transit Terminal (SSTT) Bay 4	Eastern	Green Valley Pkwy.	Stephanie	Boulder Hwy. & Galleria	Galleria & Cadence Vista (McCormick)	Lake Mead Pkwy. before Center St
4:35	4:41	4:47	4:55	5:04	5:15	5:24	5:30	5:36	5:45	5:54	6:02	
5:17	5:23	5:30	5:38	5:48	6:00	6:10	6:16	6:23	6:33	6:42	6:50	
5:59	6:05	6:13	6:22	6:32	6:44	6:55	7:02	7:09	7:20	7:30	7:38	
6:39	6:46	6:55	7:05	7:16	7:28	7:39	7:47	7:54	8:05	8:15	8:23	
7:22	7:29	7:38	7:48	7:59	8:11	8:22	8:30	8:37	8:48	8:58	9:06	
8:02	8:09	8:18	8:28	8:39	8:51	9:02	9:10	9:17	9:28	9:38	9:46	
8:42	8:49	8:58	9:08	9:19	9:31	9:42	9:50	9:57	10:08	10:18	10:26	
9:22	9:29	9:38	9:48	9:59	10:11	10:22	10:30	10:37	10:48	10:58	11:06	
10:02	10:09	10:18	10:28	10:39	10:51	11:02	11:10	11:17	11:28	11:38	11:46	
10:42	10:49	10:58	11:08	11:19	11:31	11:42	11:50	11:57	12:08	12:18	12:26	
11:17	11:24	11:33	11:43	11:54	12:06	12:17	12:25	12:32	12:43	12:53	1:01	
11:51	11:58	12:07	12:17	12:28	12:40	12:51	12:59	1:06	1:17	1:27	1:35	
12:16	12:23	12:33	12:44	12:55	1:07	1:19	1:27	1:35	1:47	1:57	2:06	
12:46	12:53	1:03	1:14	1:25	1:37	1:49	1:57	2:05	2:17	2:27	2:36	
1:16	1:23	1:33	1:44	1:55	2:07	2:19	2:27	2:35	2:47	2:57	3:06	
1:46	1:53	2:03	2:14	2:25	2:37	2:49	2:57	3:05	3:17	3:27	3:36	
2:16	2:23	2:33	2:44	2:55	3:07	3:19	3:27	3:35	3:47	3:57	4:06	
2:46	2:53	3:03	3:14	3:25	3:37	3:49	3:57	4:05	4:17	4:27	4:36	
3:23	3:33	3:44	3:55	4:07	4:19	4:27	4:35	4:47	4:57	5:06		
3:53	4:03	4:14	4:25	4:37	4:49	4:57	5:05	5:17	5:27	5:36		
4:23	4:33	4:44	4:55	5:07	5:19	5:27	5:35	5:47	5:57	6:06		
4:53	5:03	5:14	5:25	5:37	5:49	5:57	6:05	6:17	6:27	6:36		
5:23	5:33	5:44	5:55	6:07	6:19	6:27	6:35	6:47	6:57	7:06		
5:55	6:04	6:14	6:25	6:37	6:49	6:57	7:04	7:15	7:25	7:33		
6:30	6:39	6:49	6:59	7:10	7:21	7:28	7:35	7:46	7:56	8:04		
7:21	7:30	7:40	7:50	8:01	8:12	8:19	8:26	8:37	8:47	8:55		
8:06	8:15	8:25	8:35	8:46	8:57	9:04	9:11	9:22	9:32	9:40		
9:01	9:09	9:18	9:28	9:39	9:49	9:56	10:03	10:13	10:22	10:30		
9:56	10:04	10:13	10:23	10:34	10:44	10:51	10:58	11:08	11:17	11:25		
10:56	11:03	11:12	11:21	11:32	11:42	11:48	11:54	12:03	12:12	12:19		
11:46	11:53	12:02	12:11	12:22	12:32	12:38	12:44	12:53	1:02	1:09		
12:36	12:42	12:50	12:59	1:09	1:18	1:24	1:29	1:38				

Time	Lake Mead Pkwy. before Center St	Galleria & McCormick (Cadence Vista)	Galleria & Boulder Hwy.	Stephanie	Green Valley Pkwy.	Eastern	S. Strip Transit Terminal (SSTT) Bay 2	Decatur & Sunset	Rainbow & Warm Springs	Durango & Warm Springs	Fort Apache & Sunset (before loop)	Sunset & Fort Apache (after loop)
4:18	4:23	4:34	4:42	4:49	4:55	5:04	5:14	5:23	5:32	5:38		
4:57	5:03	5:14	5:22	5:29	5:36	5:45	5:56	6:06	6:16	6:23		
5:35	5:41	5:52	6:01	6:09	6:16	6:26	6:37	6:48	6:59	7:06		
6:15	6:21	6:32	6:41	6:49	6:56	7:06	7:17	7:28	7:39	7:46		
6:46	6:52	7:04	7:14	7:23	7:30	7:41	7:53	8:04	8:15	8:23		
7:22	7:28	7:40	7:50	7:59	8:06	8:17	8:29	8:40	8:51	8:59		
8:02	8:08	8:20	8:30	8:39	8:46	8:57	9:09	9:20	9:31	9:39		
8:42	8:48	9:00	9:10	9:19	9:26	9:37	9:49	10:00	10:11	10:19		
9:22	9:28	9:40	9:50	9:59	10:06	10:17	10:29	10:40	10:51	10:59		
10:00	10:06	10:18	10:28	10:37	10:44	10:55	11:07	11:18	11:29	11:37		
10:40	10:46	10:58	11:08	11:17	11:24	11:35	11:47	11:58	12:09	12:17		
11:20	11:26	11:38	11:48	11:57	12:04	12:15	12:27	12:38	12:49	12:57		
11:49	11:55	12:07	12:18	12:27	12:35	12:47	12:59	1:10	1:22	1:31		
12:19	12:25	12:37	12:48	12:57	1:05	1:17	1:29	1:40	1:52	2:01		
12:49	12:55	1:07	1:18	1:27	1:35	1:47	1:59	2:10	2:22	2:31		
1:19	1:25	1:37	1:48	1:57	2:05	2:17	2:29	2:40	2:52	3:01	3:07	
1:50	1:56	2:08	2:19	2:28	2:36	2:48	3:00	3:11	3:23	3:32	3:38	
2:20	2:26	2:38	2:49	2:58	3:06	3:18	3:30	3:41	3:53	4:02	4:08	
2:50	2:56	3:08	3:19	3:28	3:36	3:48	4:00	4:11	4:23	4:32	4:38	
3:20	3:26	3:38	3:49	3:58	4:06	4:18	4:30	4:41	4:53	5:02	5:08	
3:50	3:56	4:08	4:19	4:28	4:36	4:48	5:00	5:11	5:23	5:32	5:38	
4:20	4:26	4:38	4:49	4:58	5:06	5:18	5:30	5:41	5:53	6:02	6:08	
4:51	4:57	5:09	5:20	5:29	5:37	5:49	6:01	6:12	6:23	6:31	6:37	
5:21	5:27	5:39	5:50	5:59	6:07	6:19	6:31	6:42	6:53	7:01	7:07	
5:52	5:58	6:10	6:21	6:30	6:38	6:50	7:02	7:13	7:24	7:32	7:38	
6:30	6:36	6:48	6:59	7:07	7:14	7:25	7:36	7:46	7:56	8:04	8:10	
7:22	7:28	7:40	7:51	7:59	8:06	8:17	8:28	8:38	8:48	8:56	9:02	
8:18	8:24	8:35	8:45	8:53	9:00	9:11	9:21	9:30	9:39	9:46	9:52	
9:09	9:15	9:26	9:36	9:44	9:51	10:02	10:12	10:21	10:30	10:37	10:43	
9:56	10:02	10:13	10:23	10:31	10:38	10:49	10:59	11:08	11:17	11:24	11:30	
10:48	10:54	11:05	11:14	11:21	11:27	11:37	11:47	11:55	12:04	12:10	12:15	
11:40	11:46	11:57	12:06	12:13	12:19	12:29	12:39	12:47	12:56	1:02	1:07	
12:35	12:40	12:51	12:59	1:06	1:12	1:21	1:30	1:38	1:47	1:53	1:58	

NOTE: Trip ends at bus stop on WB Lake Mead Pkwy. after Warm Springs at time shown.
NOTA: El viaje finaliza en la parada de autobús hacia el oeste en Lake Mead Pkwy. después de Warm Springs a la hora indicada.

NOTE: EB trips starting at Timepoint (A) complete loop after layover. EB trips starting at Timepoint (B) complete loop before layover.
NOTA: Los viajes en dirección Este comienzan en el punto de tiempo (A) completan el circuito después de la escala. Los viajes en dirección Este que comienzan en el punto de tiempo (B) completan el circuito antes de la escala.



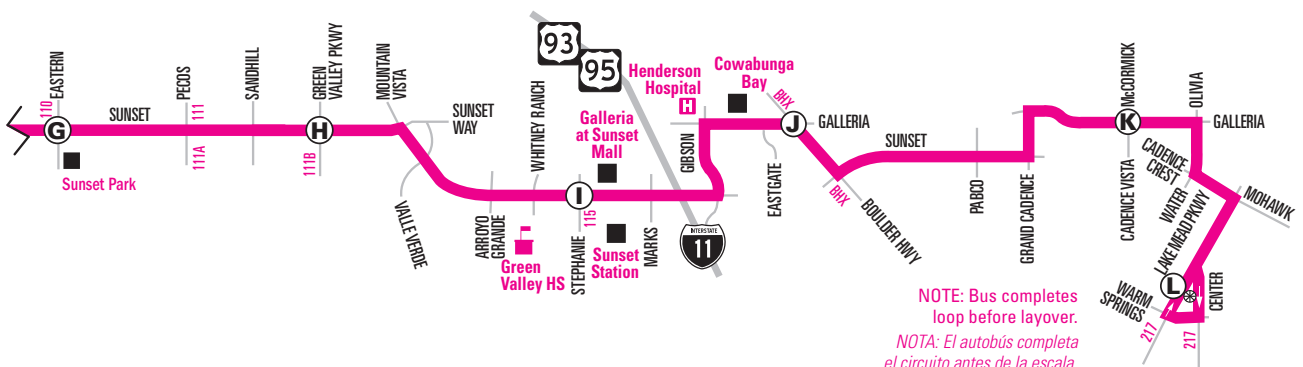
EASTBOUND SUNDAYS

WESTBOUND SUNDAYS

Fort Apache & Sunset (before loop)	Sunset & Fort Apache (after loop)	Warm Springs & Durango	Warm Springs & Rainbow	Sunset & Decatur	S. Strip Transit Terminal (SSTT) Bay 4	Eastern	Green Valley Pkwy.	Stephanie	Boulder Hwy. & Galleria	Galleria & Cadence Vista (McCormick)	Lake Mead Pkwy. before Center St
A	B	C	D	E	F	G	H	I	J	K	L
4:58	5:04	5:10	5:18	5:27	5:37	5:46	5:52	5:58	6:07	6:16	6:24
5:52	5:58	6:05	6:13	6:22	6:33	6:43	6:50	6:57	7:07	7:16	7:24
6:47	6:53	7:01	7:10	7:20	7:31	7:42	7:49	7:56	8:06	8:16	8:24
7:47	7:53	8:01	8:10	8:20	8:31	8:42	8:49	8:56	9:06	9:16	9:24
8:44	8:50	8:58	9:07	9:17	9:28	9:39	9:46	9:53	10:03	10:13	10:21
9:40	9:46	9:55	10:05	10:15	10:27	10:38	10:46	10:53	11:03	11:13	11:21
10:35	10:41	10:50	11:00	11:10	11:22	11:33	11:41	11:48	11:58	12:08	12:16
11:12	11:18	11:27	11:37	11:47	11:59	12:10	12:18	12:25	12:35	12:45	12:53
11:47	11:54	12:03	12:13	12:24	12:36	12:47	12:55	1:03	1:14	1:24	1:33
12:27	12:34	12:43	12:53	1:04	1:16	1:27	1:35	1:43	1:54	2:04	2:13
1:07	1:14	1:23	1:33	1:44	1:56	2:07	2:15	2:23	2:34	2:44	2:53
1:47	1:54	2:03	2:13	2:24	2:36	2:47	2:55	3:03	3:14	3:24	3:33
2:27	2:34	2:43	2:53	3:04	3:16	3:27	3:35	3:43	3:54	4:04	4:13
3:14	3:23	3:33	3:44	3:56	4:07	4:15	4:23	4:34	4:44	4:53	
3:54	4:03	4:13	4:24	4:36	4:47	4:55	5:03	5:14	5:24	5:33	
4:34	4:43	4:53	5:04	5:16	5:27	5:35	5:43	5:54	6:04	6:13	
5:14	5:23	5:33	5:44	5:56	6:07	6:15	6:23	6:34	6:44	6:53	
5:52	6:01	6:11	6:22	6:34	6:45	6:53	7:01	7:12	7:22	7:31	
6:32	6:40	6:50	7:00	7:11	7:22	7:29	7:36	7:47	7:57	8:05	
7:15	7:23	7:33	7:43	7:54	8:05	8:12	8:19	8:30	8:40	8:48	
8:00	8:08	8:18	8:28	8:39	8:50	8:57	9:04	9:15	9:25	9:33	
9:01	9:09	9:18	9:28	9:39	9:49	9:56	10:03	10:13	10:22	10:30	
9:56	10:04	10:13	10:23	10:34	10:44	10:51	10:58	11:08	11:17	11:25	
10:56	11:03	11:12	11:21	11:32	11:42	11:48	11:54	12:03	12:12	12:19	
11:46	11:53	12:02	12:11	12:22	12:32	12:38	12:44	12:53	1:02	1:09	
12:36	12:42	12:50	12:59	1:09	1:18	1:24	1:29	1:38			

Lake Mead Pkwy. before Center St	Galleria & McCormick (Cadence Vista)	Galleria & Boulder Hwy.	Stephanie	Green Valley Pkwy.	Eastern	S. Strip Transit Terminal (SSTT) Bay 2	Decatur & Sunset	Rainbow & Warm Springs	Durango & Warm Springs	Fort Apache & Sunset (before loop)	Sunset & Fort Apache (after loop)
L	K	J	I	H	G	F	E	D	C	A	B
4:18	4:23	4:34	4:42	4:49	4:55	5:04	5:14	5:23	5:32	5:38	
5:09	5:14	5:25	5:33	5:40	5:47	5:56	6:06	6:15	6:25	6:32	
6:03	6:09	6:20	6:29	6:37	6:44	6:54	7:05	7:15	7:25	7:32	
6:48	6:54	7:05	7:15	7:23	7:30	7:41	7:52	8:02	8:12	8:20	
7:48	7:54	8:05	8:15	8:23	8:30	8:41	8:52	9:02	9:12	9:20	
8:48	8:54	9:05	9:15	9:23	9:30	9:41	9:52	10:02	10:12	10:20	
9:46	9:52	10:03	10:13	10:21	10:28	10:39	10:50	11:01	11:12	11:20	
10:36	10:42	10:53	11:03	11:11	11:18	11:29	11:40	11:51	12:02	12:10	
11:13	11:19	11:30	11:40	11:49	11:57	12:08	12:20	12:31	12:42	12:50	
11:53	11:59	12:10	12:20	12:29	12:37	12:48	1:00	1:11	1:22	1:30	
12:33	12:39	12:50	1:00	1:09	1:17	1:28	1:40	1:51	2:02	2:10	
1:13	1:19	1:30	1:40	1:49	1:57	2:08	2:20	2:31	2:42	2:50	2:56
1:53	1:59	2:10	2:20	2:29	2:37	2:48	3:00	3:11	3:22	3:30	3:36
2:33	2:39	2:50	3:00	3:09	3:17	3:28	3:40	3:51	4:02	4:10	4:16
3:13	3:19	3:30	3:40	3:49	3:57	4:08	4:20	4:31	4:42	4:50	4:56
3:53	3:59	4:10	4:20	4:29	4:37	4:48	5:00	5:11	5:22	5:30	5:36
4:33	4:39	4:50	5:00	5:09	5:17	5:28	5:40	5:51	6:02	6:10	6:16
5:13	5:19	5:30	5:40	5:49	5:56	6:07	6:19	6:30	6:40	6:48	6:54
5:53	5:59	6:10	6:20	6:29	6:36	6:47	6:59	7:10	7:20	7:28	7:34
6:33	6:39	6:50	7:00	7:08	7:15	7:26	7:37	7:48	7:58	8:06	8:12
7:20	7:26	7:37	7:47	7:55	8:02	8:13	8:24	8:35	8:45	8:53	8:59
8:18	8:24	8:35	8:45	8:53	9:00	9:11	9:21	9:30	9:39	9:46	9:52
9:09	9:15	9:26	9:36	9:44	9:51	10:02	10:12	10:21	10:30	10:37	10:43
9:56	10:02	10:13	10:23	10:31	10:38	10:49	10:59	11:08	11:17	11:24	11:30
10:48	10:54	11:05	11:14	11:21	11:27	11:37	11:47	11:55	12:04	12:10	12:15
11:40	11:46	11:57	12:06	12:13	12:19	12:29	12:39	12:47	12:56	1:02	1:07
12:35	12:40	12:51	12:59	1:06	1:12	1:21	1:30	1:38	1:47	1:53	1:58

NOTE: Trip ends at bus stop on WB Lake Mead Pkwy. after Warm Springs at time shown.
 NOTA: El viaje finaliza en la parada de autobús hacia el oeste en Lake Mead Pkwy. después de Warm Springs a la hora indicada.



NOTE: Bus completes loop before layover.
 NOTA: El autobús completa el circuito antes de la escala.

214 H Street/D Street

214

EAST WEEKDAYS

(A)	(B)	(C)	(D)	(E)	(F)	(G)	(H)
Bonneville Transit Center (BTC) Bay 4	H St. & Washington	Martin L. King & Lake Mead Blvd.	Rossmoynne & Revere	Carey & LVB / Civic Center	H St. & Lake Mead Blvd.	H St. & Washington	Bonneville Transit Center (BTC)
4:42	4:51	4:57	5:01	5:08	5:17	5:21	5:29
5:38	5:47	5:54	5:58	6:06	6:16	6:21	6:30
6:32	6:42	6:50	6:55	7:04	7:15	7:21	7:31
7:32	7:42	7:50	7:55	8:04	8:15	8:21	8:31
8:32	8:42	8:50	8:55	9:04	9:15	9:21	9:31
9:32	9:42	9:50	9:55	10:04	10:15	10:21	10:31
10:31	10:41	10:49	10:54	11:03	11:15	11:21	11:31
11:31	11:41	11:49	11:54	12:03	12:15	12:21	12:31
12:31	12:41	12:49	12:54	1:03	1:15	1:21	1:31
1:28	1:38	1:47	1:53	2:03	2:15	2:21	2:31
2:28	2:38	2:47	2:53	3:03	3:15	3:21	3:31
3:28	3:38	3:47	3:53	4:03	4:15	4:21	4:31
4:28	4:38	4:47	4:53	5:03	5:15	5:21	5:31
5:28	5:38	5:46	5:51	6:00	6:12	6:18	6:27
6:28	6:38	6:46	6:50	6:59	7:10	7:16	7:25
7:28	7:37	7:45	7:49	7:57	8:07	8:12	8:21
8:28	8:37	8:45	8:49	8:57	9:07	9:12	9:21
9:28	9:37	9:45	9:49	9:57	10:07	10:12	10:21
10:28	10:37	10:44	10:48	10:56	11:05	11:09	11:17
11:28	11:37	11:44	11:48	11:56	12:05	12:09	12:17
12:28	12:37	12:43	12:47	12:54	1:02	1:06	1:13

EAST WEEKENDS/HOLIDAYS

(A)	(B)	(C)	(D)	(E)	(F)	(G)	(H)
4:41	4:50	4:56	5:00	5:07	5:15	5:19	5:27
5:37	5:46	5:52	5:56	6:03	6:12	6:16	6:24
6:35	6:44	6:50	6:55	7:03	7:13	7:17	7:27
7:31	7:41	7:48	7:53	8:01	8:12	8:17	8:27
8:31	8:41	8:48	8:53	9:01	9:12	9:17	9:27
9:31	9:41	9:48	9:53	10:01	10:12	10:17	10:27
10:28	10:38	10:46	10:51	11:00	11:11	11:17	11:27
11:28	11:38	11:46	11:51	12:00	12:11	12:17	12:27
12:28	12:38	12:46	12:51	1:00	1:11	1:17	1:27
1:28	1:38	1:46	1:51	2:00	2:11	2:17	2:27
2:28	2:38	2:46	2:51	3:00	3:11	3:17	3:27
3:28	3:38	3:46	3:51	4:00	4:11	4:17	4:27
4:28	4:38	4:46	4:51	5:00	5:11	5:17	5:27
5:28	5:38	5:45	5:49	5:58	6:08	6:13	6:23
6:28	6:38	6:45	6:49	6:58	7:08	7:13	7:23
7:28	7:37	7:44	7:48	7:56	8:06	8:11	8:20
8:28	8:37	8:44	8:48	8:56	9:06	9:11	9:20
9:28	9:37	9:44	9:48	9:56	10:06	10:11	10:20
10:28	10:37	10:44	10:48	10:56	11:05	11:09	11:17
11:28	11:37	11:44	11:48	11:56	12:05	12:09	12:17
12:28	12:37	12:43	12:47	12:54	1:02	1:06	1:13

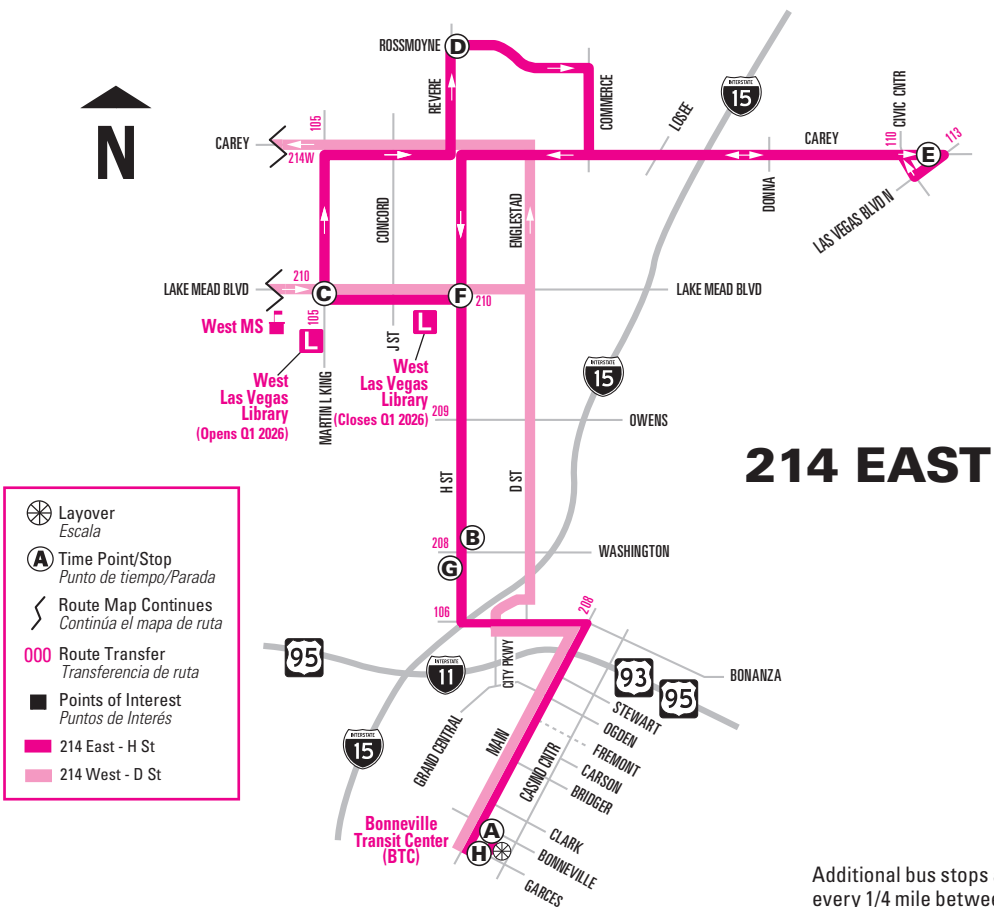
WEST WEEKDAYS

(I)	(J)	(K)	(L)	(M)	(N)
Bonneville Transit Center (BTC) Bay 4	D St. & Owens	Carey & Martin L. King	Lake Mead Blvd. & Simmons	D St. & Owens	Bonneville Transit Center (BTC)
6:05	6:17	6:25	6:30	6:41	6:53
7:02	7:15	7:23	7:29	7:41	7:54
8:02	8:15	8:24	8:29	8:41	8:53
9:02	9:15	9:24	9:29	9:41	9:53
10:02	10:15	10:24	10:29	10:41	10:53
11:02	11:15	11:24	11:29	11:41	11:53
12:01	12:14	12:23	12:29	12:41	12:53
1:00	1:13	1:22	1:28	1:40	1:52
1:59	2:12	2:21	2:27	2:39	2:51
2:58	3:12	3:21	3:27	3:39	3:51
3:58	4:12	4:21	4:27	4:39	4:51
4:58	5:12	5:21	5:27	5:39	5:51
5:58	6:11	6:20	6:25	6:36	6:47
6:58	7:10	7:18	7:22	7:32	7:43
7:53	8:05	8:13	■	■	■

WEST WEEKENDS/HOLIDAYS

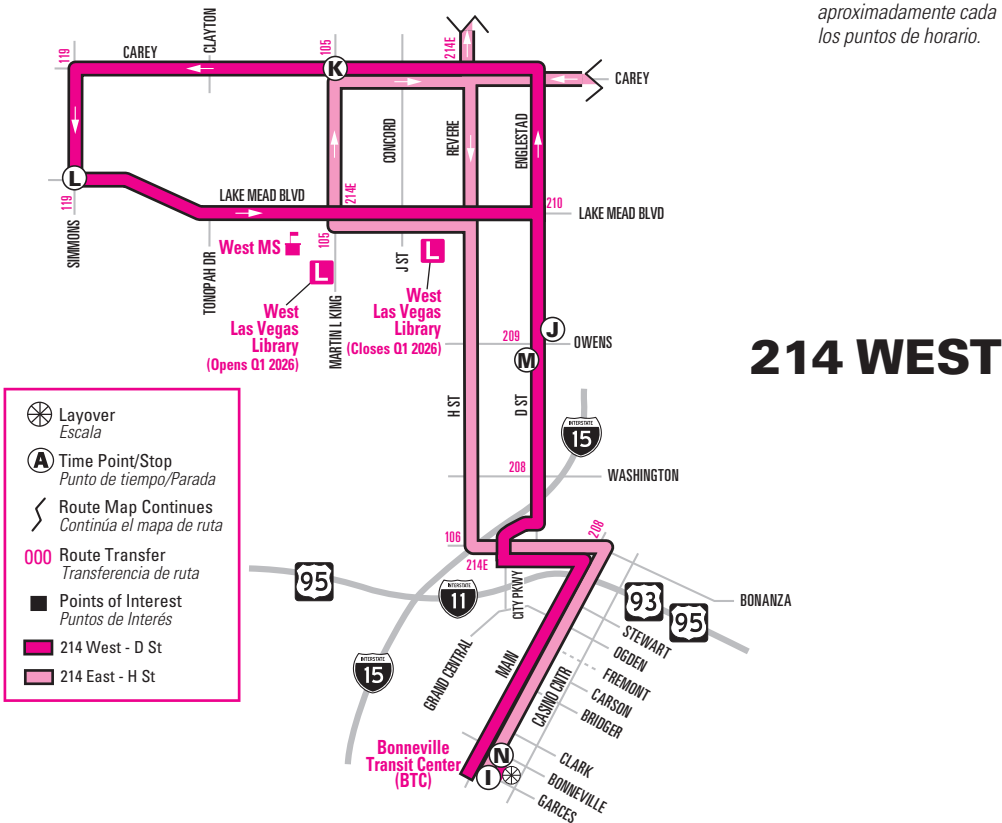
(I)	(J)	(K)	(L)	(M)	(N)
6:05	6:17	6:25	6:30	6:40	6:51
7:03	7:16	7:24	7:29	7:40	7:52
8:02	8:15	8:23	8:28	8:39	8:51
9:02	9:15	9:23	9:28	9:39	9:51
10:02	10:15	10:23	10:28	10:39	10:51
11:02	11:15	11:23	11:28	11:39	11:51
12:02	12:15	12:23	12:28	12:39	12:51
1:01	1:14	1:23	1:28	1:39	1:51
2:01	2:14	2:23	2:28	2:39	2:51
3:01	3:14	3:23	3:28	3:39	3:51
4:01	4:14	4:23	4:28	4:39	4:51
5:01	5:14	5:23	5:28	5:39	5:51
6:01	6:14	6:23	6:28	6:39	6:50
7:00	7:12	7:20	7:24	7:34	7:45
7:53	8:05	8:13	■	■	■

214 H Street/D Street



Additional bus stops approximately every 1/4 mile between time points.

Los autobuses adicionales se detienen aproximadamente cada 1/4 de milla entre los puntos de horario.



214

215 Bonanza | Weekdays

EASTBOUND WEEKDAYS

	Bonneville Transit Center (BTC) Bay 10	Bonanza & Las Vegas Blvd.	Eastern	Lamb	Nellis & Bonanza (before loop)
	(A)	(B)	(C)	(D)	(E)
4:22	4:29	4:33	4:39	4:42	
4:49	4:56	5:01	5:08	5:12	
5:19	5:26	5:31	5:38	5:42	
5:45	5:52	5:57	6:04	6:08	
6:12	6:20	6:26	6:35	6:40	
6:39	6:47	6:53	7:02	7:07	
6:57	7:05	7:11	7:20	7:25	
7:17	7:26	7:32	7:42	7:47	
7:37	7:46	7:52	8:02	8:07	
7:57	8:06	8:12	8:22	8:26	
8:17	8:26	8:32	8:42	8:46	
8:37	8:46	8:52	9:02	9:06	
8:57	9:06	9:12	9:22	9:26	
9:17	9:26	9:32	9:42	9:46	
9:37	9:46	9:52	10:02	10:06	
9:57	10:06	10:12	10:22	10:26	
10:17	10:26	10:32	10:42	10:46	
10:38	10:47	10:53	11:03	11:07	
10:59	11:08	11:15	11:25	11:30	
11:19	11:28	11:35	11:45	11:50	
11:39	11:48	11:55	12:05	12:10	
11:59	12:08	12:15	12:25	12:30	
12:19	12:28	12:35	12:45	12:50	
12:39	12:48	12:55	1:05	1:10	
1:00	1:09	1:16	1:26	1:31	
1:20	1:29	1:36	1:46	1:51	

EASTBOUND WEEKDAYS (Cont.)

	Bonneville Transit Center (BTC) Bay 10	Bonanza & Las Vegas Blvd.	Eastern	Lamb	Nellis & Bonanza (before loop)
	(A)	(B)	(C)	(D)	(E)
1:40	1:49	1:56	2:08	2:14	
2:01	2:10	2:17	2:29	2:35	
2:22	2:31	2:38	2:50	2:56	
2:43	2:52	2:59	3:11	3:17	
3:04	3:13	3:20	3:32	3:38	
3:25	3:34	3:41	3:53	3:59	
3:46	3:55	4:02	4:14	4:20	
4:07	4:16	4:23	4:35	4:41	
4:28	4:37	4:44	4:56	5:02	
4:49	4:58	5:05	5:17	5:23	
5:10	5:19	5:26	5:38	5:44	
5:31	5:40	5:47	5:57	6:02	
5:52	6:01	6:08	6:18	6:23	
6:13	6:22	6:28	6:37	6:41	
6:35	6:44	6:50	6:59	7:03	
7:03	7:12	7:18	7:27	7:31	
7:33	7:42	7:48	7:57	8:01	
8:03	8:12	8:18	8:27	8:31	
8:33	8:41	8:46	8:53	8:57	
9:03	9:11	9:16	9:23	9:27	
9:33	9:41	9:46	9:53	9:57	
10:03	10:11	10:16	10:23	10:27	
10:33	10:41	10:45	10:52	10:55	
11:15	11:23	11:27	11:34	11:37	
12:15	12:23	12:27	12:34	12:37	
1:15	1:23	1:27	1:34	1:37	

WESTBOUND WEEKDAYS

	Bonanza & Nellis	Lamb	Eastern	Bonanza & Las Vegas Blvd.	Bonneville Transit Center (BTC)
	(E)	(D)	(C)	(B)	(A)
4:19	4:22	4:29	4:33	4:39	
4:48	4:52	4:59	5:03	5:09	
5:16	5:21	5:29	5:34	5:40	
5:46	5:51	5:59	6:04	6:10	
6:13	6:18	6:28	6:33	6:40	
6:34	6:39	6:49	6:54	7:01	
6:53	6:58	7:09	7:14	7:21	
7:29	7:18	7:31	7:37	7:45	
7:12	7:35	7:48	7:54	8:02	
7:51	7:56	8:07	8:12	8:20	
8:11	8:16	8:27	8:32	8:40	
8:31	8:36	8:47	8:52	9:00	
8:51	8:56	9:07	9:12	9:20	
9:11	9:16	9:27	9:32	9:40	
9:31	9:37	9:49	9:54	10:02	
9:51	9:57	10:09	10:14	10:22	
10:11	10:17	10:29	10:34	10:42	
10:31	10:37	10:49	10:54	11:02	
10:51	10:57	11:09	11:14	11:22	
11:12	11:18	11:30	11:35	11:43	
11:34	11:40	11:52	11:57	12:05	
11:55	12:01	12:13	12:18	12:26	
12:15	12:21	12:33	12:38	12:46	
12:35	12:41	12:53	12:58	1:06	
12:55	1:01	1:13	1:18	1:26	
1:15	1:21	1:33	1:38	1:46	

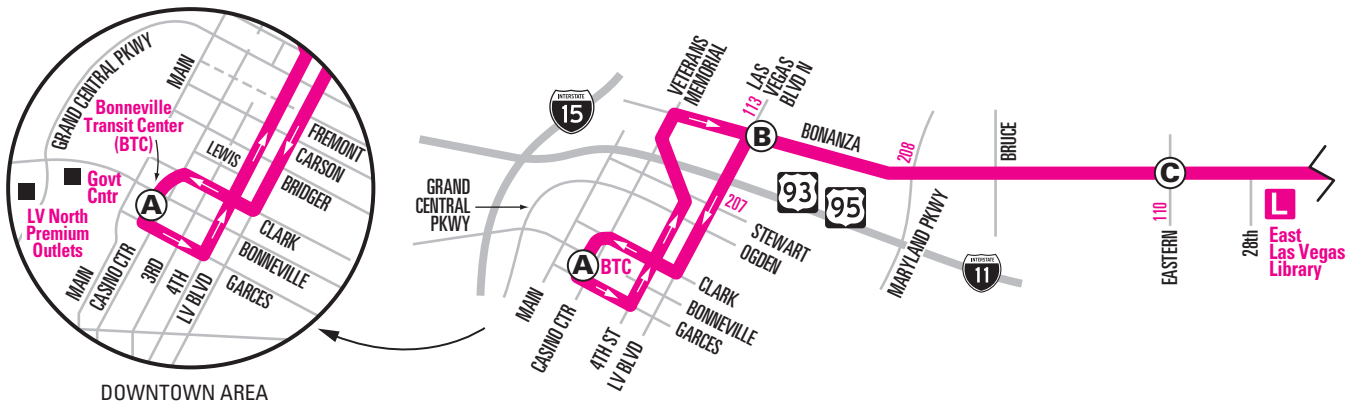
WESTBOUND WEEKDAYS (Cont.)

	Bonanza & Nellis	Lamb	Eastern	Bonanza & Las Vegas Blvd.	Bonneville Transit Center (BTC)
	(E)	(D)	(C)	(B)	(A)
1:36	1:42	1:56	2:02	2:10	
1:57	2:03	2:17	2:23	2:31	
2:18	2:24	2:38	2:44	2:52	
2:39	2:45	2:59	3:05	3:13	
3:00	3:06	3:20	3:26	3:34	
3:22	3:28	3:39	3:44	3:52	
3:43	3:49	4:00	4:05	4:13	
4:04	4:10	4:21	4:26	4:34	
4:25	4:31	4:42	4:47	4:55	
4:46	4:52	5:03	5:08	5:16	
5:07	5:13	5:24	5:29	5:37	
5:28	5:34	5:45	5:50	5:58	
5:50	5:56	6:07	6:12	6:20	
6:13	6:19	6:29	6:34	6:41	
6:38	6:44	6:54	6:59	7:06	
7:10	7:15	7:24	7:28	7:35	
7:40	7:45	7:54	7:58	8:05	
8:10	8:15	8:24	8:28	8:35	
8:40	8:45	8:54	8:58	9:05	
9:10	9:15	9:24	9:28	9:35	
9:40	9:45	9:52	9:56	10:03	
10:10	10:15	10:22	10:26	10:33	
10:40	10:45	10:52	10:56	11:03	
11:29	11:34	11:41	11:45	11:52	
12:30	12:34	12:41	12:45	12:51	

NOTE: ■ Trip starts at the first bus stop west of Nellis.

NOTA: Los viajes empiezan en la primera parada de autobus al oeste de Nellis.

215



215 Bonanza | Saturdays/Sundays

EASTBOUND SATURDAYS

(A)	(B)	(C)	(D)	(E)
Bonneville Transit Center (BTC) Bay 10	Bonanza & Las Vegas Blvd.	Eastern	Lamb	Nellis & Bonanza (before loop)
4:39	4:46	4:50	4:57	5:01
5:09	5:16	5:20	5:27	5:31
5:39	5:46	5:50	5:57	6:01
6:09	6:17	6:22	6:30	6:34
6:39	6:47	6:52	7:00	7:04
7:09	7:17	7:22	7:30	7:34
7:30	7:38	7:43	7:51	7:55
7:54	8:03	8:09	8:17	8:22
8:19	8:28	8:34	8:42	8:47
8:47	8:56	9:02	9:10	9:15
9:16	9:25	9:31	9:39	9:44
9:44	9:53	9:59	10:08	10:13
10:14	10:23	10:29	10:38	10:43
10:44	10:53	10:59	11:08	11:13
11:14	11:23	11:29	11:38	11:43
11:44	11:53	11:59	12:08	12:13
12:14	12:23	12:29	12:38	12:43
12:44	12:53	12:59	1:08	1:13
1:14	1:23	1:29	1:38	1:43
1:44	1:53	1:59	2:08	2:13
2:14	2:23	2:29	2:38	2:43
2:44	2:53	2:59	3:08	3:13
3:14	3:23	3:29	3:38	3:43
3:44	3:53	3:59	4:08	4:13
4:14	4:23	4:29	4:38	4:43
4:44	4:53	4:59	5:08	5:13
5:14	5:23	5:29	5:38	5:43
5:44	5:53	5:59	6:08	6:13
6:14	6:23	6:29	6:38	6:43
6:44	6:53	6:59	7:08	7:13
7:14	7:23	7:28	7:36	7:40
7:44	7:53	7:58	8:06	8:10
8:14	8:23	8:28	8:36	8:40
8:44	8:53	8:58	9:06	9:10
9:14	9:23	9:28	9:36	9:40
9:44	9:53	9:58	10:06	10:10
10:14	10:23	10:28	10:35	10:39
10:44	10:53	10:58	11:05	11:09
11:15	11:24	11:29	11:36	11:40
12:15	12:23	12:27	12:34	12:37
1:15	1:23	1:27	1:34	1:37

WESTBOUND SATURDAYS

(E)	(D)	(C)	(B)	(A)
Bonanza & Nellis	Lamb	Eastern	Bonanza & Las Vegas Blvd.	Bonneville Transit Center (BTC)
4:47	4:50	4:57	5:01	5:07
5:18	5:22	5:31	5:35	5:41
5:48	5:52	6:01	6:05	6:11
6:18	6:22	6:31	6:35	6:41
6:46	6:51	7:01	7:06	7:13
7:16	7:21	7:31	7:36	7:43
7:46	7:51	8:01	8:06	8:13
8:09	8:14	8:24	8:29	8:36
8:35	8:40	8:50	8:55	9:02
9:01	9:07	9:17	9:22	9:30
9:29	9:35	9:45	9:50	9:58
9:59	10:05	10:15	10:20	10:28
10:27	10:33	10:45	10:50	10:58
10:57	11:03	11:15	11:20	11:28
11:27	11:33	11:45	11:50	11:58
11:57	12:03	12:15	12:20	12:28
12:27	12:33	12:45	12:50	12:58
12:57	1:03	1:15	1:20	1:28
1:27	1:33	1:45	1:50	1:58
1:57	2:03	2:15	2:20	2:28
2:27	2:33	2:45	2:50	2:58
2:57	3:03	3:15	3:20	3:28
3:27	3:33	3:45	3:50	3:58
3:57	4:02	4:13	4:18	4:26
4:27	4:32	4:43	4:48	4:56
4:56	5:01	5:12	5:17	5:25
5:26	5:31	5:42	5:47	5:55
5:56	6:01	6:12	6:17	6:25
6:25	6:30	6:41	6:46	6:54
6:55	7:00	7:09	7:13	7:21
7:24	7:29	7:38	7:42	7:50
7:54	7:59	8:08	8:12	8:20
8:24	8:29	8:38	8:42	8:50
8:53	8:58	9:07	9:11	9:19
9:23	9:28	9:37	9:41	9:49
9:53	9:58	10:05	10:09	10:17
10:29	10:34	10:41	10:45	10:53
11:29	11:34	11:41	11:45	11:53
12:30	12:34	12:41	12:45	12:51

EASTBOUND SUNDAYS

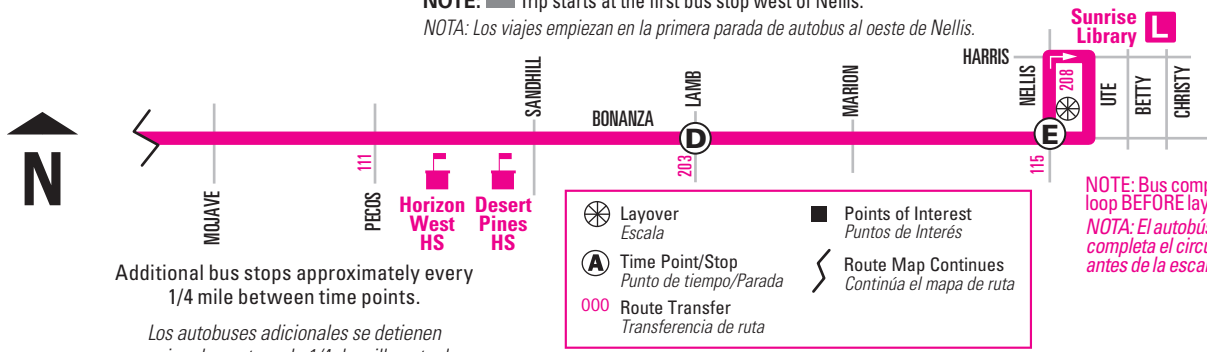
(A)	(B)	(C)	(D)	(E)
Bonneville Transit Center (BTC) Bay 10	Bonanza & Las Vegas Blvd.	Eastern	Lamb	Nellis & Bonanza (before loop)
4:39	4:46	4:50	4:56	5:00
5:09	5:16	5:20	5:26	5:30
5:39	5:46	5:50	5:56	6:00
6:09	6:16	6:20	6:26	6:30
6:38	6:46	6:51	6:58	7:02
7:08	7:16	7:21	7:28	7:32
7:38	7:46	7:51	7:58	8:02
8:08	8:16	8:21	8:28	8:32
8:32	8:41	8:47	8:55	8:59
8:57	9:06	9:12	9:20	9:24
9:21	9:30	9:36	9:44	9:48
9:47	9:56	10:02	10:10	10:14
10:14	10:23	10:29	10:37	10:41
10:44	10:53	10:59	11:08	11:13
11:14	11:23	11:29	11:38	11:43
11:44	11:53	11:59	12:08	12:13
12:14	12:23	12:29	12:38	12:43
12:44	12:53	12:59	1:08	1:13
1:14	1:23	1:29	1:38	1:43
1:44	1:53	1:59	2:08	2:13
2:14	2:23	2:29	2:38	2:43
2:44	2:53	2:59	3:08	3:13
3:14	3:23	3:29	3:38	3:43
3:44	3:53	3:59	4:08	4:13
4:14	4:23	4:29	4:38	4:43
4:44	4:53	4:59	5:08	5:13
5:14	5:23	5:29	5:38	5:43
5:44	5:53	5:59	6:08	6:13
6:14	6:23	6:29	6:38	6:43
6:44	6:53	6:58	7:06	7:10
7:14	7:23	7:28	7:36	7:40
7:44	7:53	7:58	8:06	8:10
8:14	8:23	8:28	8:36	8:40
8:44	8:52	8:57	9:04	9:08
9:14	9:22	9:27	9:34	9:38
9:44	9:52	9:57	10:04	10:08
10:15	10:23	10:28	10:35	10:39
11:15	11:23	11:28	11:35	11:39
12:15	12:23	12:27	12:34	12:37
1:15	1:23	1:27	1:34	1:37

WESTBOUND SUNDAYS

(E)	(D)	(C)	(B)	(A)
Bonanza & Nellis	Lamb	Eastern	Bonanza & Las Vegas Blvd.	Bonneville Transit Center (BTC)
4:47	4:50	4:57	5:01	5:07
5:16	5:20	5:29	5:33	5:39
5:46	5:50	5:59	6:03	6:09
6:16	6:20	6:29	6:33	6:39
6:46	6:50	6:59	7:03	7:09
7:13	7:18	7:28	7:33	7:40
7:43	7:48	7:58	8:03	8:10
8:13	8:18	8:28	8:33	8:40
8:43	8:48	8:58	9:03	9:10
9:09	9:14	9:24	9:29	9:36
9:35	9:40	9:50	9:55	10:02
10:00	10:05	10:15	10:20	10:27
10:27	10:33	10:44	10:49	10:56
10:57	11:03	11:14	11:19	11:26
11:27	11:33	11:44	11:49	11:56
11:57	12:03	12:14	12:19	12:26
12:27	12:33	12:44	12:49	12:56
12:57	1:03	1:14	1:19	1:26
1:27	1:33	1:44	1:49	1:56
1:57	2:03	2:14	2:19	2:26
2:27	2:33	2:44	2:49	2:56
2:57	3:03	3:14	3:19	3:26
3:27	3:33	3:44	3:49	3:56
3:57	4:03	4:14	4:19	4:26
4:27	4:33	4:44	4:49	4:56
4:57	5:03	5:14	5:19	5:26
5:26	5:32	5:43	5:48	5:55
5:56	6:02	6:13	6:18	6:25
6:26	6:31	6:40	6:45	6:52
6:56	7:00	7:09	7:14	7:21
7:23	7:28	7:37	7:41	7:48
7:53	7:58	8:07	8:11	8:18
8:23	8:28	8:35	8:39	8:46
8:52	8:57	9:04	9:08	9:15
9:22	9:27	9:34	9:38	9:45
9:52	9:57	10:04	10:08	10:15
10:40	10:45	10:52	10:56	11:03
11:29	11:34	11:41	11:45	11:52
12:30	12:34	12:41	12:45	12:51

NOTE: Trip starts at the first bus stop west of Nellis.

NOTA: Los viajes empiezan en la primera parada de autobus al oeste de Nellis.



217 Warm Springs/Lake Mead Pkwy. | Weekdays

217

EASTBOUND WEEKDAYS

(A)	(B)	(C)	(D)	(E)	(F)	(G)	(H)	(I)	(J)	(K)	(L)
5:21	5:27	5:32	4:48	4:56	5:00	5:06	5:12	5:22	5:27	5:31	5:36
			5:38	5:46	5:50	5:56	6:02	6:12	6:17	6:21	6:26
			6:07	6:16	6:20	6:26	6:33	6:44	6:50	6:54	6:59
6:02	6:08	6:13									
			6:37	6:46	6:50	6:56	7:03	7:14	7:20	7:24	7:29
6:36	6:43	6:48									
			7:05	7:14	7:19	7:26	7:34	7:46	7:52	7:57	8:02
7:06	7:13	7:18									
			7:35	7:44	7:49	7:56	8:04	8:16	8:22	8:27	8:32
7:37	7:44	7:49									
			8:05	8:14	8:19	8:26	8:34	8:46	8:52	8:57	9:02
8:07	8:14	8:19									
			8:35	8:44	8:49	8:56	9:04	9:16	9:22	9:27	9:32
8:37	8:44	8:49									
			9:05	9:14	9:19	9:26	9:34	9:46	9:52	9:57	10:02
9:07	9:14	9:19									
			9:35	9:44	9:49	9:56	10:04	10:16	10:22	10:27	10:32
9:37	9:44	9:49									
			10:05	10:14	10:19	10:26	10:34	10:46	10:52	10:57	11:02
10:07	10:14	10:19									
			10:34	10:43	10:48	10:55	11:03	11:15	11:21	11:26	11:31
10:37	10:44	10:49									
			11:02	11:11	11:16	11:23	11:31	11:43	11:49	11:54	11:59
11:07	11:14	11:19									
			11:32	11:41	11:46	11:53	12:01	12:13	12:19	12:24	12:29
11:37	11:44	11:49									
			12:02	12:11	12:16	12:23	12:31	12:43	12:49	12:54	12:59
12:07	12:14	12:19									
			12:30	12:40	12:45	12:52	1:00	1:12	1:19	1:24	1:29
12:37	12:44	12:49									
			12:59	1:09	1:14	1:22	1:30	1:43	1:50	1:55	2:00

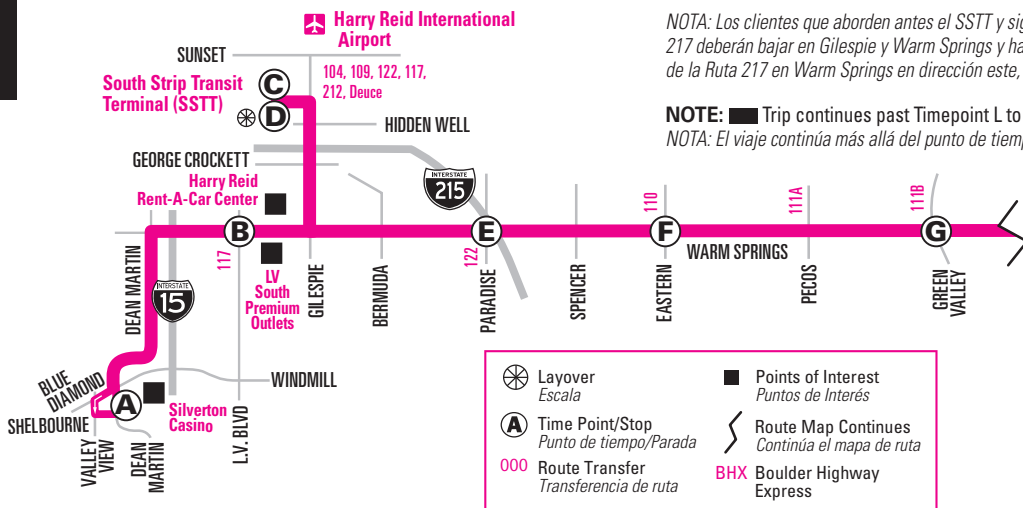
EASTBOUND WEEKDAYS (Cont.)

(A)	(B)	(C)	(D)	(E)	(F)	(G)	(H)	(I)	(J)	(K)	(L)
1:08	1:15	1:20									
1:38	1:45	1:50	1:29	1:39	1:44	1:52	2:00	2:13	2:20	2:25	2:30
			1:59	2:09	2:14	2:22	2:30	2:43	2:50	2:55	3:00
2:08	2:15	2:20									
			2:30	2:40	2:45	2:53	3:01	3:14	3:21	3:26	3:31
2:38	2:45	2:50									
			3:01	3:11	3:16	3:24	3:32	3:45	3:52	3:57	4:02
3:08	3:15	3:20									
			3:31	3:41	3:46	3:54	4:02	4:15	4:22	4:27	4:32
3:38	3:45	3:50									
			4:01	4:11	4:16	4:24	4:32	4:45	4:52	4:57	5:02
4:08	4:15	4:20									
			4:31	4:41	4:46	4:54	5:02	5:15	5:22	5:27	5:32
4:39	4:46	4:51									
			5:01	5:11	5:16	5:24	5:32	5:45	5:52	5:57	6:02
5:10	5:17	5:22									
			5:32	5:42	5:47	5:55	6:03	6:16	6:23	6:28	6:33
5:41	5:48	5:53									
			6:02	6:12	6:17	6:24	6:31	6:43	6:49	6:53	6:58
6:11	6:18	6:23									
			6:32	6:41	6:45	6:52	6:59	7:10	7:16	7:20	7:25
6:41	6:48	6:53									
			7:06	7:15	7:19	7:26	7:33	7:44	7:50	7:54	7:59
7:37	7:44	7:49	8:06	8:14	8:18	8:24	8:30	8:41	8:47	8:51	8:56
8:30	8:36	8:41									
			9:06	9:14	9:18	9:24	9:30	9:41	9:47	9:51	9:56
9:29	9:35	9:40									
			10:05	10:13	10:17	10:23	10:29	10:40	10:46	10:50	10:55
10:26	10:32	10:37	10:55	11:03	11:07	11:13	11:19	11:30	11:36	11:40	11:45
11:22	11:28	11:33	11:55	12:03	12:07	12:12	12:18	12:28	12:33	12:36	12:41
12:13	12:18	12:23									

NOTE: Customers boarding prior to SSTT & continuing east on Route 217 should disembark at Gilespie & Warm Springs and transfer to another Route 217 bus on EB Warm Springs just east of Gilespie.

NOTA: Los clientes que aborden antes el SSTT y sigan hacia el este en la Ruta 217 deberán bajar en Gilespie y Warm Springs y hacer conexión con otro autobús de la Ruta 217 en Warm Springs en dirección este, justo al este de Gilespie.

NOTE: Trip continues past Timepoint L to Racetrack & Burkholder.
NOTA: El viaje continúa más allá del punto de tiempo L hasta Racetrack y Burkholder.



- Layover / Escaleta
- Points of Interest / Puntos de Interés
- Time Point/Stop / Punto de tiempo/Parada
- Route Map Continues / Continúa el mapa de ruta
- Route Transfer / Transferencia de ruta
- BHX Boulder Highway Express



217 Warm Springs/Lake Mead Pkwy. | Weekdays

WESTBOUND WEEKDAYS

	L	K	J	I	H	G	F	E	D	C	B	A
EB Burkholder after Pueblo (Cinnamon Ridge Park)	4:25	4:29	4:33	4:43	4:49	4:55	4:58	5:05	5:06	5:11	5:21	
Warm Springs & Center St.	5:04	5:08	5:12	5:23	5:29	5:35	5:38	5:45	5:46	5:51	6:02	
Lake Mead Pkwy. & Boulder Hwy.	5:32	5:37	5:42	5:53	6:00	6:06	6:10	6:18	6:19	6:25	6:36	
Lake Mead Pkwy. & Eastgate (Fiesta Henderson)	5:49	6:02	6:07	6:12	6:23	6:30	6:36	6:40	6:48	6:49	6:55	7:06
Stephanie	6:28	6:34	6:40	6:52	7:00	7:07	7:11	7:19	7:20	7:26	7:37	
Green Valley Pkwy.	6:44	6:58	7:04	7:10	7:22	7:30	7:37	7:41	7:49	7:50	7:56	8:07
Eastern	7:14	7:28	7:34	7:40	7:52	8:00	8:07	8:11	8:19	8:20	8:26	8:37
Paradise	7:44	7:58	8:04	8:10	8:22	8:30	8:37	8:41	8:49	8:50	8:56	9:07
Arrive S. Strip Transit Terminal (SSTT)	8:14	8:28	8:34	8:40	8:52	9:00	9:07	9:11	9:19	9:20	9:26	9:37
Depart S. Strip Transit Terminal (SSTT) Bay 1	8:44	8:58	9:04	9:10	9:22	9:30	9:37	9:41	9:49	9:50	9:56	10:07
Las Vegas Blvd. (before intersection)	9:14	9:28	9:34	9:40	9:52	10:00	10:07	10:11	10:19	10:20	10:26	10:37
NB Dean Martin alongside Silverton	9:44	9:58	10:04	10:10	10:22	10:30	10:37	10:41	10:49	10:50	10:56	11:07
	10:14	10:28	10:34	10:40	10:52	11:00	11:07	11:11	11:19	11:20	11:26	11:37
	10:44	10:58	11:04	11:10	11:22	11:30	11:37	11:41	11:49	11:50	11:56	12:07
	11:14	11:28	11:34	11:40	11:52	12:00	12:07	12:11	12:19	12:20	12:26	12:37
	11:43	11:57	12:03	12:09	12:22	12:30	12:37	12:41	12:49	12:50	12:56	1:08
	12:10	12:24	12:31	12:37	12:51	1:00	1:07	1:11	1:19	1:20	1:26	1:38

WESTBOUND WEEKDAYS (Cont.)

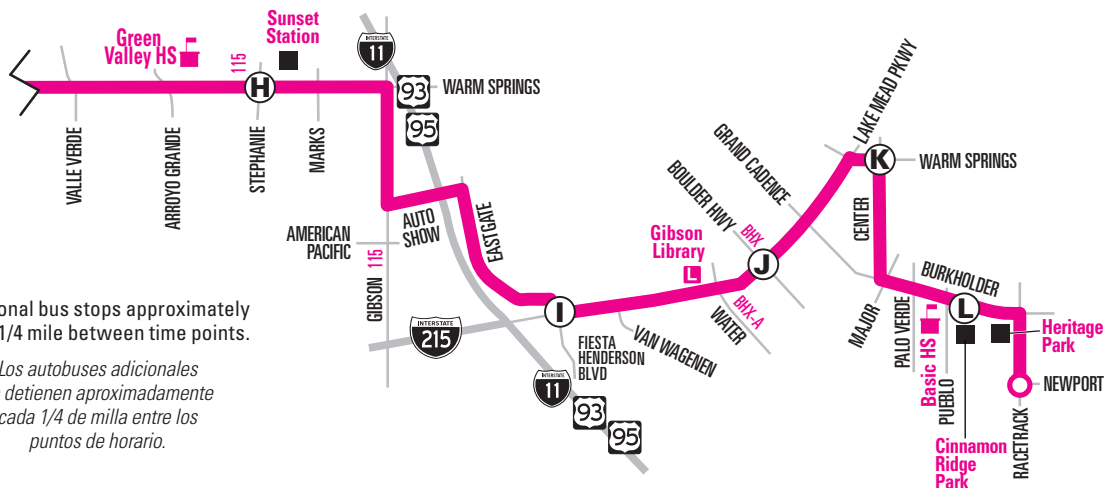
	L	K	J	I	H	G	F	E	D	C	B	A
EB Burkholder after Pueblo (Cinnamon Ridge Park)	12:40	12:54	1:01	1:07	1:21	1:30	1:37	2:00	2:07	2:11	2:19	2:26
Warm Springs & Center St.	1:10	1:24	1:31	1:37	1:51	2:00	2:07	2:11	2:19	2:20	2:26	2:38
Lake Mead Pkwy. & Boulder Hwy.	1:40	1:54	2:01	2:07	2:21	2:30	2:37	2:41	2:49	2:50	2:56	3:08
Lake Mead Pkwy. & Eastgate (Fiesta Henderson)	2:10	2:24	2:31	2:37	2:51	3:00	3:07	3:11	3:19	3:20	3:26	3:38
Stephanie	2:40	2:54	3:01	3:07	3:21	3:30	3:37	3:41	3:49	3:50	3:56	4:08
Green Valley Pkwy.	3:11	3:25	3:32	3:38	3:52	4:01	4:08	4:12	4:20	4:21	4:27	4:39
Eastern	3:42	3:56	4:03	4:09	4:23	4:32	4:39	4:43	4:51	4:52	4:58	5:10
Paradise	4:13	4:27	4:34	4:40	4:54	5:03	5:10	5:14	5:22	5:23	5:29	5:41
Arrive S. Strip Transit Terminal (SSTT)	4:43	4:57	5:04	5:10	5:24	5:33	5:40	5:44	5:52	5:53	5:59	6:11
Depart S. Strip Transit Terminal (SSTT) Bay 1	5:14	5:28	5:35	5:41	5:54	6:02	6:09	6:13	6:21	6:23	6:29	6:41
Las Vegas Blvd. (before intersection)	5:47	6:00	6:06	6:11	6:23	6:30	6:36	6:40	6:48			
NB Dean Martin alongside Silverton	6:17	6:30	6:36	6:41	6:53	7:00	7:06	7:10	7:18	7:20	7:26	7:37
	7:12	7:25	7:30	7:35	7:47	7:54	8:00	8:03	8:11	8:13	8:19	8:30
	8:11	8:24	8:29	8:34	8:46	8:53	8:59	9:02	9:10	9:12	9:18	9:29
	9:08	9:21	9:26	9:31	9:43	9:50	9:56	9:59	10:07	10:09	10:15	10:26
	10:08	10:20	10:24	10:28	10:39	10:45	10:51	10:54	11:01	11:05	11:11	11:22
	11:07	11:19	11:23	11:27	11:37	11:43	11:48	11:51	11:57	11:58	12:03	12:13

NOTE: Trip starts at NB Center after Burkholder three minutes before the time shown.

NOTA: El viaje comienza hacia el norte en Center después de Burkholder tres minutos antes de la hora que se muestra.

Additional bus stops approximately every 1/4 mile between time points.

Los autobuses adicionales se detienen aproximadamente cada 1/4 de milla entre los puntos de horario.



217 Warm Springs/Lake Mead Pkwy. | Weekends/Holidays

EASTBOUND WEEKENDS/HOLIDAYS

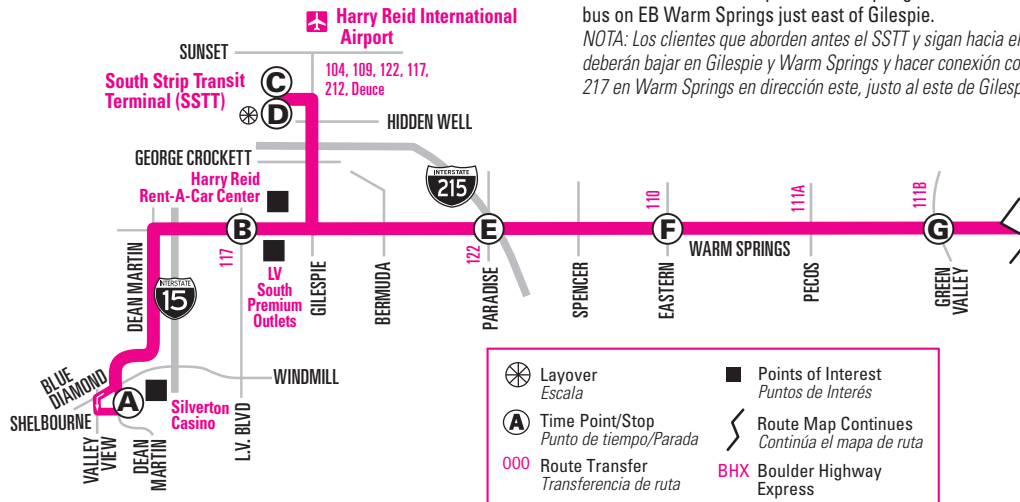
(A)	(B)	(C)	(D)	(E)	(F)	(G)	(H)	(I)	(J)	(K)	(L)
5:43	5:49	5:54	6:11	6:19	6:23	6:29	6:36	6:47	6:53	6:57	7:02
6:43	6:49	6:54									
7:42	7:48	7:53	7:07	7:16	7:21	7:28	7:36	7:47	7:53	7:57	8:02
8:41	8:48	8:53	8:07	8:16	8:21	8:28	8:36	8:47	8:53	8:57	9:02
9:41	9:48	9:53	9:07	9:16	9:21	9:28	9:36	9:47	9:53	9:57	10:02
10:41	10:48	10:53	10:07	10:16	10:21	10:28	10:36	10:47	10:53	10:57	11:02
11:41	11:48	11:53	11:06	11:15	11:20	11:27	11:35	11:46	11:52	11:56	12:01
12:41	12:48	12:53	12:04	12:13	12:18	12:25	12:33	12:45	12:51	12:56	1:01
1:41	1:48	1:53	1:02	1:12	1:17	1:24	1:32	1:44	1:51	1:56	2:01
			2:02	2:12	2:17	2:24	2:32	2:44	2:51	2:56	3:01

EASTBOUND WEEKENDS/HOLIDAYS (Cont.)

(A)	(B)	(C)	(D)	(E)	(F)	(G)	(H)	(I)	(J)	(K)	(L)
2:41	2:48	2:53									
3:41	3:48	3:53	3:02	3:12	3:17	3:24	3:32	3:44	3:51	3:56	4:01
4:41	4:48	4:53	4:02	4:12	4:17	4:24	4:32	4:44	4:51	4:56	5:01
5:41	5:48	5:53	5:02	5:12	5:17	5:24	5:32	5:44	5:51	5:56	6:01
6:38	6:45	6:50	6:02	6:11	6:16	6:23	6:30	6:42	6:48	6:52	6:57
7:34	7:41	7:46	7:02	7:11	7:15	7:22	7:29	7:40	7:46	7:50	7:55
8:29	8:35	8:40	8:02	8:10	8:14	8:20	8:26	8:37	8:43	8:47	8:52
9:26	9:32	9:37	9:02	9:10	9:14	9:20	9:26	9:37	9:43	9:47	9:52
10:26	10:32	10:37	10:02	10:10	10:14	10:20	10:26	10:37	10:43	10:47	10:52
11:22	11:28	11:33	11:02	11:03	11:07	11:13	11:19	11:30	11:36	11:40	11:45
12:13	12:18	12:23	12:03	12:07	12:12	12:18	12:28	12:33	12:36	12:41	

NOTE: ■ Trip continues past Timepoint L to Racetrack & Burkholder.
 NOTA: El viaje continúa más allá del punto de tiempo L hasta Racetrack y Burkholder.

NOTE: ■ Customers boarding prior to STTT & continuing east on Route 217 should disembark at Gilesie & Warm Springs and transfer to another Route 217 bus on EB Warm Springs just east of Gilesie.
 NOTA: Los clientes que aborden antes el STTT y sigan hacia el este en la Ruta 217 deberán bajar en Gilesie y Warm Springs y hacer conexión con otro autobús de la Ruta 217 en Warm Springs en dirección este, justo al este de Gilesie.



- ⊗ Layover / Escala
- Ⓐ Time Point/Stop / Punto de tiempo/Parada
- 000 Route Transfer / Transferencia de ruta
- Points of Interest / Puntos de Interés
- ↗ Route Map Continues / Continúa el mapa de ruta
- BHX Boulder Highway Express



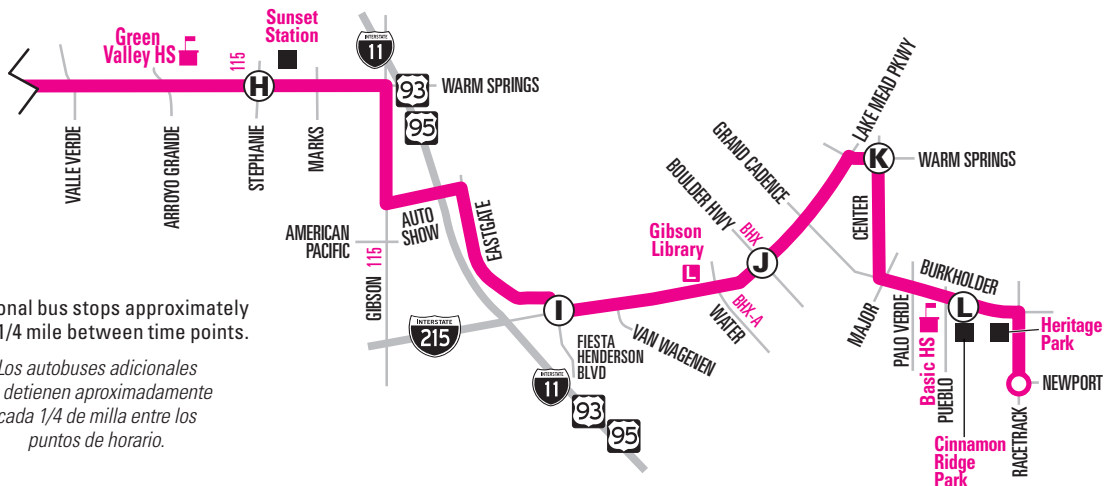
217

217 Warm Springs/Lake Mead Pkwy. | Weekends/Holidays

WESTBOUND WEEKENDS/HOLIDAYS

	(L)	(K)	(J)	(I)	(H)	(G)	(F)	(E)	(D)	(C)	(B)	(A)
EB Burkholder after Pueblo (Cinnamon Ridge Park)	4:48	4:52	4:56	5:06	5:12	5:17	5:20	5:27	5:28	5:33	5:43	
Warm Springs & Center St.	5:40	5:45	5:50	6:01	6:08	6:14	6:17	6:25	6:26	6:32	6:43	
Lake Mead Pkwy. & Boulder Hwy.	6:22	6:35	6:40	6:45	6:56	7:03	7:10	7:14	7:22	7:25	7:31	7:42
Lake Mead Pkwy. & Eastgate (Fiesta Henderson)	7:18	7:31	7:37	7:43	7:55	8:02	8:09	8:13	8:21	8:24	8:30	8:41
Stephanie	8:18	8:31	8:37	8:43	8:55	9:02	9:09	9:13	9:21	9:24	9:30	9:41
Green Valley Pkwy.	9:18	9:31	9:37	9:43	9:55	10:02	10:09	10:13	10:21	10:24	10:30	10:41
Eastern	10:18	10:31	10:37	10:43	10:55	11:02	11:09	11:13	11:21	11:24	11:30	11:41
Paradise	11:18	11:31	11:37	11:43	11:55	12:02	12:09	12:13	12:21	12:24	12:30	12:41
Arrive S. Strip Transit Terminal (SSTT)	12:15	12:28	12:34	12:40	12:53	1:01	1:08	1:12	1:20	1:23	1:29	1:41
Depart S. Strip Transit Terminal (SSTT) Bay 1	1:15	1:28	1:34	1:40	1:53	2:01	2:08	2:12	2:20	2:23	2:29	2:41
Las Vegas Blvd. (before intersection)	2:15	2:28	2:34	2:40	2:53	3:01	3:08	3:12	3:20	3:23	3:29	3:41
NB Dean Martin Alongside Silverton	3:15	3:28	3:34	3:40	3:53	4:01	4:08	4:12	4:20	4:23	4:29	4:41
	4:15	4:28	4:34	4:40	4:53	5:01	5:08	5:12	5:20	5:23	5:29	5:41
	5:15	5:28	5:34	5:40	5:53	6:00	6:07	6:11	6:19	6:20	6:26	6:38
	6:15	6:28	6:33	6:38	6:50	6:57	7:03	7:07	7:15	7:17	7:23	7:34
	7:11	7:24	7:29	7:34	7:46	7:53	7:59	8:02	8:10	8:12	8:18	8:29
	8:08	8:21	8:26	8:31	8:43	8:50	8:56	8:59	9:07	9:09	9:15	9:26
	9:08	9:21	9:26	9:31	9:43	9:50	9:56	9:59	10:07	10:09	10:15	10:26
	10:08	10:20	10:24	10:28	10:39	10:45	10:51	10:54	11:01	11:05	11:11	11:22
	11:07	11:19	11:23	11:27	11:37	11:43	11:48	11:51	11:57	11:58	12:03	12:13

NOTE: Trip starts at NB Center after Burkholder three minutes before the time shown.
 NOTA: El viaje comienza hacia el norte en Center después de Burkholder tres minutos antes de la hora que se muestra.



218 Cheyenne | Weekdays

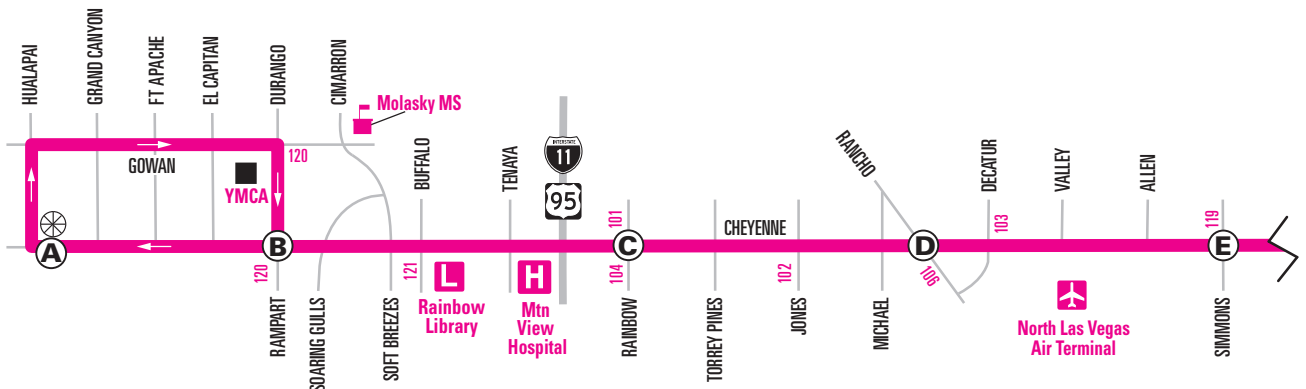
EASTBOUND WEEKDAYS

WB Cheyenne east of Hualapai	Cheyenne & Rampart (Durango)	Rainbow	Rancho	Simmons	Martin L. King	Civic Center	N. Las Vegas Blvd.	Cheyenne & Nellis (before loop)
(A)	(B)	(C)	(D)	(E)	(F)	(G)	(H)	(J)
■	■	■	■	4:08	4:10	4:17	4:21	4:25
4:16	4:26	4:33	4:39	4:44	4:47	4:55	5:00	5:04
5:00	5:10	5:17	5:23	5:28	5:31	5:39	5:44	5:48
5:27	5:37	5:45	5:51	5:57	6:01	6:10	6:15	6:19
5:54	6:05	6:14	6:21	6:27	6:31	6:40	6:46	6:50
6:23	6:34	6:43	6:50	6:56	7:00	7:09	7:15	7:19
6:49	7:01	7:11	7:18	7:25	7:29	7:39	7:45	7:49
7:19	7:31	7:41	7:48	7:55	7:59	8:09	8:15	8:19
7:49	8:01	8:11	8:18	8:25	8:29	8:39	8:45	8:49
8:19	8:31	8:41	8:48	8:55	8:59	9:09	9:15	9:19
8:49	9:01	9:11	9:18	9:25	9:29	9:39	9:45	9:49
9:19	9:31	9:41	9:48	9:55	9:59	10:09	10:15	10:19
9:49	10:01	10:11	10:18	10:25	10:29	10:39	10:45	10:49
10:19	10:31	10:41	10:48	10:55	10:59	11:09	11:15	11:19
10:49	11:01	11:11	11:18	11:25	11:29	11:39	11:45	11:49
11:19	11:31	11:41	11:48	11:55	11:59	12:09	12:15	12:19
11:49	12:01	12:11	12:18	12:25	12:29	12:39	12:45	12:49
12:19	12:31	12:41	12:48	12:55	12:59	1:09	1:15	1:19
12:49	1:01	1:11	1:18	1:25	1:30	1:40	1:46	1:50

EASTBOUND WEEKDAYS (Cont.)

WB Cheyenne east of Hualapai	Cheyenne & Rampart (Durango)	Rainbow	Rancho	Simmons	Martin L. King	Civic Center	N. Las Vegas Blvd.	Cheyenne & Nellis (before loop)
(A)	(B)	(C)	(D)	(E)	(F)	(G)	(H)	(J)
1:19	1:31	1:41	1:48	1:55	2:00	2:10	2:16	2:20
1:49	2:01	2:11	2:18	2:25	2:30	2:40	2:46	2:50
2:19	2:31	2:41	2:48	2:55	3:00	3:10	3:16	3:20
2:49	3:01	3:11	3:18	3:25	3:30	3:40	3:46	3:50
3:19	3:31	3:41	3:48	3:55	4:00	4:10	4:16	4:20
3:49	4:01	4:11	4:18	4:25	4:30	4:40	4:46	4:50
4:19	4:31	4:41	4:48	4:55	5:00	5:10	5:16	5:20
4:49	5:01	5:11	5:18	5:25	5:30	5:40	5:46	5:50
5:19	5:31	5:41	5:48	5:54	5:58	6:07	6:13	6:17
5:49	6:00	6:09	6:15	6:21	6:25	6:33	6:39	6:43
6:19	6:30	6:39	6:45	6:51	6:55	7:03	7:09	7:13
6:48	6:59	7:08	7:14	7:20	7:24	7:31	7:36	7:40
7:25	7:36	7:45	7:51	7:57	8:01	8:08	8:13	8:17
8:10	8:21	8:30	8:36	8:42	8:46	8:53	8:58	9:02
8:55	9:06	9:14	9:20	9:25	9:28	9:35	9:40	9:44
9:55	10:06	10:14	10:20	10:25	10:28	10:35	10:40	10:44
10:55	11:05	11:13	11:18	11:23	11:26	11:33	11:38	11:42
11:55	12:05	12:13	12:18	12:23	12:26	12:33	12:38	12:42
12:55	1:05	1:12	1:17	1:22	1:25	1:31	1:35	1:39

218



WESTBOUND WEEKDAYS

	J	I	H	G	F	E	D	C	B	A
Cheyenne & Nellis (before loop)	4:27	5:15	5:40	6:07	6:35	7:05	7:35	8:05	8:35	9:05
Cheyenne & Nellis (after loop)	4:32	5:20	5:45	6:12	6:40	7:10	7:40	8:10	8:40	9:10
N. Las Vegas Blvd.	4:37	5:25	5:50	6:17	6:45	7:15	7:45	8:15	8:45	9:15
Civic Center	4:41	5:30	5:55	6:22	6:50	7:20	7:50	8:20	8:50	9:20
Martin L. King	4:48	5:38	6:03	6:30	6:58	7:28	7:58	8:28	8:58	9:28
Simmons	4:51	5:41	6:06	6:33	7:01	7:31	8:01	8:31	9:01	9:31
Rancho	4:56	5:47	6:12	6:39	7:07	7:37	8:07	8:37	9:07	9:37
Rainbow	5:01	5:53	6:18	6:45	7:13	7:43	8:13	8:43	9:13	9:43
Durango (Rampart)	5:06	5:59	6:24	6:51	7:19	7:49	8:19	8:49	9:19	9:49
WB Cheyenne east of Hualapai	5:10	6:03	6:28	6:55	7:23	7:53	8:23	8:53	9:23	9:53
	3:55	4:00	4:05	4:10	4:14					
	1:03	1:08	1:15	1:22	1:33	1:37	1:44	1:52	2:01	2:06

WESTBOUND WEEKDAYS (Cont.)

	J	I	H	G	F	E	D	C	B	A
Cheyenne & Nellis (before loop)	1:33	2:03	2:33	3:03	3:33	4:03	4:33	5:03	5:33	6:03
Cheyenne & Nellis (after loop)	1:38	2:08	2:38	3:08	3:38	4:08	4:38	5:08	5:38	6:08
N. Las Vegas Blvd.	1:45	2:15	2:45	3:15	3:45	4:15	4:45	5:15	5:45	6:15
Civic Center	1:52	2:22	2:52	3:22	3:52	4:22	4:52	5:22	5:52	6:22
Martin L. King	2:03	2:33	3:03	3:33	4:03	4:33	5:03	5:33	6:03	6:33
Simmons	2:07	2:37	3:07	3:37	4:07	4:37	5:07	5:37	6:07	6:37
Rancho	2:14	2:44	3:14	3:44	4:14	4:44	5:14	5:44	6:14	6:44
Rainbow	2:22	2:52	3:22	3:52	4:22	4:52	5:22	5:52	6:22	6:52
Durango (Rampart)	2:31	3:01	3:31	4:01	4:31	5:01	5:31	6:01	6:31	7:01
WB Cheyenne east of Hualapai	2:36	3:06	3:36	4:06	4:36	5:06	5:36	6:06	6:36	7:06
	6:35	7:05	7:35	8:05	8:35	9:05	9:35	10:05	10:35	11:05
	7:05	7:35	8:05	8:35	9:05	9:35	10:05	10:35	11:05	11:35
	7:35	8:05	8:35	9:05	9:35	10:05	10:35	11:05	11:35	12:05
	8:05	8:35	9:05	9:35	10:05	10:35	11:05	11:35	12:05	12:35
	8:35	9:05	9:35	10:05	10:35	11:05	11:35	12:05	12:35	1:05
	9:05	9:35	10:05	10:35	11:05	11:35	12:05	12:35	1:05	1:35
	9:35	10:05	10:35	11:05	11:35	12:05	12:35	1:05	1:35	2:05
	10:05	10:35	11:05	11:35	12:05	12:35	1:05	1:35	2:05	2:35
	10:35	11:05	11:35	12:05	12:35	1:05	1:35	2:05	2:35	3:05
	11:05	11:35	12:05	12:35	1:05	1:35	2:05	2:35	3:05	3:35
	11:35	12:05	12:35	1:05	1:35	2:05	2:35	3:05	3:35	4:05
	12:05	12:35	1:05	1:35	2:05	2:35	3:05	3:35	4:05	4:35
	12:35	1:05	1:35	2:05	2:35	3:05	3:35	4:05	4:35	5:05
	1:03	1:33	2:03	2:33	3:03	3:33	4:03	4:33	5:03	5:33
	1:08	1:38	2:08	2:38	3:08	3:38	4:08	4:38	5:08	5:38
	1:15	1:45	2:15	2:45	3:15	3:45	4:15	4:45	5:15	5:45
	1:22	1:52	2:22	2:52	3:22	3:52	4:22	4:52	5:22	5:52
	1:33	2:03	2:33	3:03	3:33	4:03	4:33	5:03	5:33	6:03
	1:38	2:08	2:38	3:08	3:38	4:08	4:38	5:08	5:38	6:08
	1:45	2:15	2:45	3:15	3:45	4:15	4:45	5:15	5:45	6:15
	1:52	2:22	2:52	3:22	3:52	4:22	4:52	5:22	5:52	6:22
	2:03	2:33	3:03	3:33	4:03	4:33	5:03	5:33	6:03	6:33
	2:07	2:37	3:07	3:37	4:07	4:37	5:07	5:37	6:07	6:37
	2:14	2:44	3:14	3:44	4:14	4:44	5:14	5:44	6:14	6:44
	2:22	2:52	3:22	3:52	4:22	4:52	5:22	5:52	6:22	6:52
	2:31	3:01	3:31	4:01	4:31	5:01	5:31	6:01	6:31	7:01
	2:36	3:06	3:36	4:06	4:36	5:06	5:36	6:06	6:36	7:06
	6:35	7:05	7:35	8:05	8:35	9:05	9:35	10:05	10:35	11:05
	7:05	7:35	8:05	8:35	9:05	9:35	10:05	10:35	11:05	11:35
	7:35	8:05	8:35	9:05	9:35	10:05	10:35	11:05	11:35	12:05
	8:05	8:35	9:05	9:35	10:05	10:35	11:05	11:35	12:05	12:35
	8:35	9:05	9:35	10:05	10:35	11:05	11:35	12:05	12:35	1:05
	9:05	9:35	10:05	10:35	11:05	11:35	12:05	12:35	1:05	1:35
	9:35	10:05	10:35	11:05	11:35	12:05	12:35	1:05	1:35	2:05
	10:05	10:35	11:05	11:35	12:05	12:35	1:05	1:35	2:05	2:35
	10:35	11:05	11:35	12:05	12:35	1:05	1:35	2:05	2:35	3:05
	11:05	11:35	12:05	12:35	1:05	1:35	2:05	2:35	3:05	3:35
	11:35	12:05	12:35	1:05	1:35	2:05	2:35	3:05	3:35	4:05
	12:05	12:35	1:05	1:35	2:05	2:35	3:05	3:35	4:05	4:35
	12:35	1:05	1:35	2:05	2:35	3:05	3:35	4:05	4:35	5:05
	1:03	1:33	2:03	2:33	3:03	3:33	4:03	4:33	5:03	5:33
	1:08	1:38	2:08	2:38	3:08	3:38	4:08	4:38	5:08	5:38
	1:15	1:45	2:15	2:45	3:15	3:45	4:15	4:45	5:15	5:45
	1:22	1:52	2:22	2:52	3:22	3:52	4:22	4:52	5:22	5:52
	1:33	2:03	2:33	3:03	3:33	4:03	4:33	5:03	5:33	6:03
	1:38	2:08	2:38	3:08	3:38	4:08	4:38	5:08	5:38	6:08
	1:45	2:15	2:45	3:15	3:45	4:15	4:45	5:15	5:45	6:15
	1:52	2:22	2:52	3:22	3:52	4:22	4:52	5:22	5:52	6:22
	2:03	2:33	3:03	3:33	4:03	4:33	5:03	5:33	6:03	6:33
	2:07	2:37	3:07	3:37	4:07	4:37	5:07	5:37	6:07	6:37
	2:14	2:44	3:14	3:44	4:14	4:44	5:14	5:44	6:14	6:44
	2:22	2:52	3:22	3:52	4:22	4:52	5:22	5:52	6:22	6:52
	2:31	3:01	3:31	4:01	4:31	5:01	5:31	6:01	6:31	7:01
	2:36	3:06	3:36	4:06	4:36	5:06	5:36	6:06	6:36	7:06
	6:35	7:05	7:35	8:05	8:35	9:05	9:35	10:05	10:35	11:05
	7:05	7:35	8:05	8:35	9:05	9:35	10:05	10:35	11:05	11:35
	7:35	8:05	8:35	9:05	9:35	10:05	10:35	11:05	11:35	12:05
	8:05	8:35	9:05	9:35	10:05	10:35	11:05	11:35	12:05	12:35
	8:35	9:05	9:35	10:05	10:35	11:05	11:35	12:05	12:35	1:05
	9:05	9:35	10:05	10:35	11:05	11:35	12:05	12:35	1:05	1:35
	9:35	10:05	10:35	11:05	11:35	12:05	12:35	1:05	1:35	2:05
	10:05	10:35	11:05	11:35	12:05	12:35	1:05	1:35	2:05	2:35
	10:35	11:05	11:35	12:05	12:35	1:05	1:35	2:05	2:35	3:05
	11:05	11:35	12:05	12:35	1:05	1:35	2:05	2:35	3:05	3:35
	11:35	12:05	12:35	1:05	1:35	2:05	2:35	3:05	3:35	4:05
	12:05	12:35	1:05	1:35	2:05	2:35	3:05	3:35	4:05	4:35
	12:35	1:05	1:35	2:05	2:35	3:05	3:35	4:05	4:35	5:05
	1:03	1:33	2:03	2:33	3:03	3:33	4:03	4:33	5:03	5:33
	1:08	1:38	2:08	2:38	3:08	3:38	4:08	4:38	5:08	5:38
	1:15	1:45	2:15	2:45	3:15	3:45	4:15	4:45	5:15	5:45
	1:22	1:52	2:22	2:52	3:22	3:52	4:22	4:52	5:22	5:52
	1:33	2:03	2:33	3:03	3:33	4:03	4:33	5:03	5:33	6:03
	1:38	2:08	2:38	3:08	3:38	4:08	4:38	5:08	5:38	6:08
	1:45	2:15	2:45	3:15	3:45	4:15	4:45	5:15	5:45	6:15
	1:52	2:22	2:52	3:22	3:52	4:22	4:52	5:22	5:52	6:22
	2:03	2:33	3:03	3:33	4:03	4:33	5:03	5:33	6:03	6:33
	2:07	2:37	3:07	3:37	4:07	4:37	5:07	5:37	6:07	6:37
	2:14	2:44	3:14	3:44	4:14	4:44	5:14	5:44	6:14	6:44
	2:22	2:52	3:22	3:52	4:22	4:52	5:22	5:52	6:22	6:52
	2:31	3:01	3:31	4:01	4:31	5:01	5:31	6:01	6:31	7:01
	2:36	3:06	3:36	4:06	4:36	5:06	5:36	6:06	6:36	7:06
	6:35	7:05	7:35	8:05	8:35	9:05	9:35	10:05	10:35	11:05
	7:05	7:35	8:05	8:35	9:05	9:35	10:05</			

218 Cheyenne | Saturdays

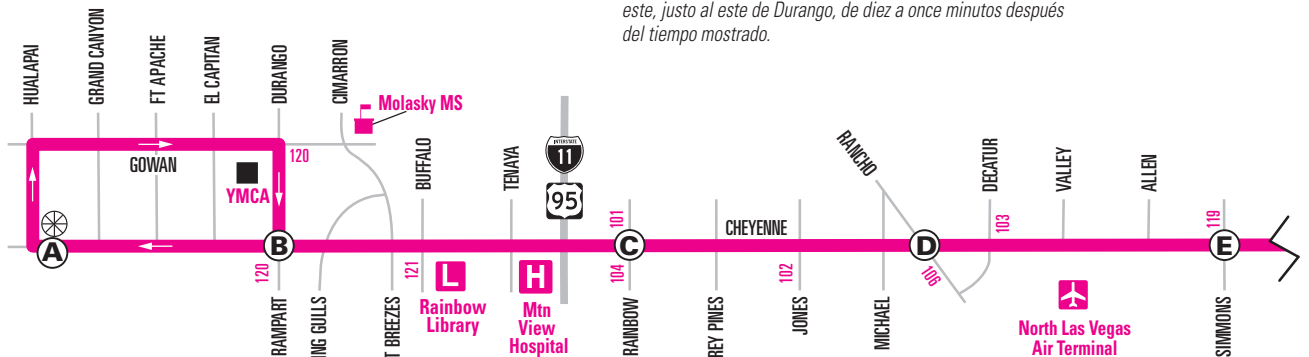
EASTBOUND SATURDAYS

WB Cheyenne east of Hualapai	Cheyenne & Rampart (Durango)	Rainbow	Rancho	Simmons	Martin L. King	Civic Center	N. Las Vegas Blvd.	Cheyenne & Nellis (before loop)
(A)	(B)	(C)	(D)	(E)	(F)	(G)	(H)	(J)
4:33	4:43	4:50	4:55	5:00	5:03	5:09	5:14	5:18
5:31	5:41	5:48	5:54	5:59	6:02	6:09	6:14	6:18
6:01	6:11	6:18	6:24	6:29	6:32	6:39	6:44	6:48
6:29	6:39	6:47	6:53	6:59	7:02	7:09	7:14	7:18
6:59	7:09	7:17	7:23	7:29	7:32	7:39	7:44	7:48
7:28	7:39	7:47	7:53	7:59	8:03	8:11	8:16	8:20
7:59	8:10	8:18	8:24	8:30	8:34	8:42	8:47	8:51
8:30	8:41	8:49	8:55	9:01	9:05	9:13	9:18	9:22
9:01	9:12	9:20	9:26	9:32	9:36	9:44	9:49	9:53
9:32	9:43	9:51	9:57	10:03	10:07	10:15	10:20	10:24
10:03	10:14	10:22	10:28	10:34	10:38	10:46	10:51	10:55
10:34	10:45	10:53	10:59	11:05	11:09	11:17	11:22	11:26
11:05	11:16	11:24	11:30	11:36	11:40	11:48	11:53	11:57
11:36	11:47	11:55	12:01	12:07	12:11	12:19	12:24	12:28
12:01	12:12	12:21	12:28	12:35	12:39	12:48	12:54	12:58
12:30	12:41	12:50	12:57	1:04	1:08	1:17	1:23	1:27
12:56	1:07	1:16	1:23	1:30	1:34	1:43	1:49	1:53
1:26	1:37	1:46	1:53	2:00	2:04	2:13	2:19	2:23
1:56	2:07	2:16	2:23	2:30	2:34	2:43	2:49	2:53
2:26	2:37	2:46	2:53	3:00	3:04	3:13	3:19	3:23
2:56	3:07	3:16	3:23	3:30	3:34	3:43	3:49	3:53
3:26	3:37	3:46	3:53	4:00	4:04	4:13	4:19	4:23
3:56	4:07	4:16	4:23	4:30	4:34	4:43	4:49	4:53
4:26	4:37	4:46	4:53	5:00	5:04	5:13	5:19	5:23
4:56	5:07	5:16	5:23	5:30	5:34	5:43	5:49	5:53
5:25	5:36	5:45	5:52	5:59	6:03	6:12	6:18	6:22
5:55	6:06	6:15	6:22	6:29	6:33	6:42	6:48	6:52
6:25	6:36	6:45	6:52	6:59	7:03	7:12	7:18	7:22
6:55	7:06	7:15	7:22	7:29	7:33	7:42	7:48	7:52
7:28	7:39	7:48	7:54	8:00	8:03	8:10	8:15	8:19
8:13	8:24	8:33	8:39	8:45	8:48	8:55	9:00	9:04
8:55	9:06	9:14	9:20	9:25	9:28	9:35	9:40	9:44
9:55	10:06	10:14	10:20	10:25	10:28	10:35	10:40	10:44
10:55	11:05	11:13	11:18	11:23	11:26	11:33	11:38	11:42
11:55	12:05	12:13	12:18	12:23	12:26	12:33	12:38	12:42
12:55	1:05	1:12	1:17	1:22	1:25	1:31	1:35	1:39

WESTBOUND SATURDAYS

Cheyenne & Nellis (before loop)	Cheyenne & Nellis (after loop)	N. Las Vegas Blvd.	Civic Center	Martin L. King	Simmons	Rancho	Rainbow	Durango (Rampart)	WB Cheyenne east of Hualapai
(J)	(I)	(H)	(G)	(F)	(E)	(D)	(C)	(B)	(A)
4:36	4:41	4:46	4:50	4:57	5:00	5:05	5:10	5:15	5:19
5:29	5:34	5:39	5:44	5:52	5:55	6:01	6:07	6:13	6:17
5:59	6:04	6:09	6:14	6:22	6:25	6:31	6:37	6:43	6:47
6:29	6:34	6:39	6:44	6:52	6:55	7:01	7:07	7:13	7:17
6:59	7:04	7:09	7:14	7:22	7:25	7:31	7:37	7:43	7:47
7:29	7:34	7:39	7:44	7:52	7:55	8:01	8:07	8:13	8:17
7:58	8:03	8:09	8:14	8:23	8:26	8:31	8:39	8:46	8:51
8:29	8:34	8:40	8:45	8:54	8:57	9:04	9:10	9:17	9:22
9:00	9:05	9:11	9:16	9:25	9:28	9:35	9:41	9:48	9:53
9:31	9:36	9:42	9:47	9:56	9:59	10:06	10:12	10:19	10:24
10:02	10:07	10:13	10:18	10:27	10:30	10:37	10:43	10:50	10:55
10:33	10:38	10:44	10:49	10:58	11:01	11:08	11:14	11:21	11:26
10:58	11:03	11:09	11:14	11:23	11:26	11:33	11:39	11:46	11:51
11:23	11:28	11:34	11:39	11:48	11:51	11:58	12:04	12:11	12:16
11:50	11:55	12:01	12:06	12:15	12:18	12:25	12:31	12:38	12:43
12:19	12:24	12:30	12:35	12:44	12:47	12:54	1:00	1:07	1:12
12:45	12:50	12:56	1:02	1:12	1:15	1:22	1:29	1:37	1:42
1:14	1:19	1:25	1:31	1:41	1:44	1:51	1:58	2:06	2:11
1:44	1:49	1:55	2:01	2:11	2:14	2:21	2:28	2:36	2:41
2:14	2:19	2:25	2:31	2:41	2:44	2:51	2:58	3:06	3:11
2:44	2:49	2:55	3:01	3:11	3:14	3:21	3:28	3:36	3:41
3:14	3:19	3:25	3:31	3:41	3:44	3:51	3:58	4:06	4:11
3:44	3:49	3:55	4:01	4:11	4:14	4:21	4:28	4:36	4:41
4:14	4:19	4:25	4:31	4:41	4:44	4:51	4:58	5:06	5:11
4:44	4:49	4:55	5:01	5:11	5:14	5:21	5:28	5:36	5:41
5:14	5:19	5:25	5:31	5:41	5:44	5:51	5:58	6:06	6:11
5:44	5:49	5:55	6:01	6:11	6:14	6:21	6:28	6:36	6:41
6:15	6:20	6:26	6:32	6:41	6:44	6:50	6:57	7:04	7:08
7:00	7:05	7:11	7:17	7:26	7:29	7:35	7:42	7:49	7:53
7:45	7:50	7:56	8:02	8:11	8:14	8:20	8:27	8:34	8:38
8:30	8:35	8:41	8:47	8:56	8:59	9:05	9:12	9:19	9:23
9:15	9:20	9:26	9:31	9:40	9:43	9:49	9:55	10:02	10:06
9:55	10:00	10:06	10:11	10:20	10:23	10:29	10:35	10:42	10:46
10:55	11:00	11:06	11:11	11:19	11:22	11:28	11:34	11:41	11:45
11:54	11:59	12:05	12:10	12:18	12:21	12:27	12:33	12:40	12:44
12:53	12:57	1:02	1:06	1:13	1:16	1:21	1:27	1:33	1:37

NOTE: ■ Trip continues through loop and ends at EB Cheyenne just east of Durango ten to eleven minutes after time shown.
NOTA: ■ El viaje continúa a través del bucle y termina en Cheyenne en dirección este, justo al este de Durango, de diez a once minutos después del tiempo mostrado.



EASTBOUND SUNDAYS

WB Cheyenne east of Hualapai (A)	Cheyenne & Rampart (Durango) (B)	Rainbow (C)	Rancho (D)	Simmons (E)	Martin L. King (F)	Civic Center (G)	N. Las Vegas Blvd. (H)	Cheyenne & Nellis (before loop) (J)
5:02	5:12	5:19	5:25	5:30	5:33	5:40	5:45	5:49
6:00	6:10	6:18	6:24	6:30	6:33	6:40	6:45	6:49
7:00	7:10	7:18	7:24	7:30	7:33	7:40	7:45	7:49
7:58	8:09	8:17	8:23	8:29	8:32	8:39	8:44	8:48
8:58	9:09	9:17	9:23	9:29	9:32	9:39	9:44	9:48
9:58	10:09	10:17	10:23	10:29	10:32	10:39	10:44	10:48
10:58	11:09	11:17	11:23	11:29	11:32	11:39	11:44	11:48
11:36	11:47	11:55	12:01	12:07	12:10	12:17	12:22	12:26
12:16	12:27	12:36	12:43	12:50	12:53	1:01	1:07	1:11
1:01	1:12	1:21	1:28	1:35	1:38	1:46	1:52	1:56
1:46	1:57	2:06	2:13	2:20	2:23	2:31	2:37	2:41
2:31	2:42	2:51	2:58	3:05	3:08	3:16	3:22	3:26
3:16	3:27	3:36	3:43	3:50	3:53	4:01	4:07	4:11
4:01	4:12	4:21	4:28	4:35	4:38	4:46	4:52	4:56
4:46	4:57	5:06	5:13	5:20	5:23	5:31	5:37	5:41
5:31	5:42	5:51	5:58	6:05	6:08	6:16	6:22	6:26
6:16	6:27	6:36	6:43	6:50	6:53	7:01	7:07	7:11
7:05	7:16	7:25	7:31	7:37	7:40	7:47	7:52	7:56
7:55	8:06	8:15	8:21	8:27	8:30	8:37	8:42	8:46
8:55	9:06	9:14	9:20	9:25	9:28	9:35	9:40	9:44
9:55	10:06	10:14	10:20	10:25	10:28	10:35	10:40	10:44
10:55	11:05	11:13	11:18	11:23	11:26	11:33	11:38	11:42
11:55	12:05	12:13	12:18	12:23	12:26	12:33	12:38	12:42
12:55	1:05	1:12	1:17	1:22	1:25	1:31	1:35	1:39

WESTBOUND SUNDAYS

Cheyenne & Nellis (before loop) (J)	Cheyenne & Nellis (after loop) (I)	N. Las Vegas Blvd. (H)	Civic Center (G)	Martin L. King (F)	Simmons (E)	Rancho (D)	Rainbow (C)	Durango (Rampart) (B)	WB Cheyenne east of Hualapai (A)
5:03	5:08	5:13	5:17	5:24	5:27	5:32	5:38	5:44	5:48
5:59	6:04	6:10	6:15	6:23	6:26	6:32	6:38	6:44	6:48
6:59	7:04	7:10	7:15	7:23	7:26	7:32	7:38	7:44	7:48
7:59	8:04	8:10	8:15	8:23	8:26	8:32	8:38	8:45	8:49
8:59	9:04	9:10	9:15	9:23	9:26	9:32	9:38	9:45	9:49
9:58	10:03	10:09	10:14	10:23	10:26	10:32	10:38	10:45	10:49
10:58	11:03	11:09	11:14	11:23	11:26	11:32	11:38	11:45	11:49
11:58	12:03	12:09	12:14	12:23	12:26	12:32	12:38	12:45	12:49
12:39	12:44	12:50	12:56	1:05	1:08	1:14	1:21	1:28	1:33
1:24	1:29	1:35	1:41	1:50	1:53	1:59	2:06	2:13	2:18
2:09	2:14	2:20	2:26	2:35	2:38	2:44	2:51	2:58	3:03
2:54	2:59	3:05	3:11	3:20	3:23	3:29	3:36	3:43	3:48
3:39	3:44	3:50	3:56	4:05	4:08	4:14	4:21	4:28	4:33
4:24	4:29	4:35	4:41	4:50	4:53	4:59	5:06	5:13	5:18
5:09	5:14	5:20	5:26	5:35	5:38	5:44	5:51	5:58	6:03
5:55	6:00	6:06	6:11	6:20	6:23	6:29	6:35	6:42	6:46
6:40	6:45	6:51	6:56	7:05	7:08	7:14	7:20	7:27	7:31
7:25	7:30	7:36	7:41	7:50	7:53	7:59	8:05	8:12	8:16
8:10	8:15	8:21	8:26	8:35	8:38	8:44	8:50	8:57	9:01
8:55	9:00	9:06	9:11	9:20	9:23	9:29	9:35	9:42	9:46
9:55	10:00	10:06	10:11	10:20	10:23	10:29	10:35	10:42	10:46
10:55	11:00	11:06	11:11	11:19	11:22	11:28	11:34	11:41	11:45
11:54	11:59	12:05	12:10	12:18	12:21	12:27	12:33	12:40	12:44
12:53	12:57	1:02	1:06	1:13	1:16	1:21	1:27	1:33	1:37

NOTE: Trip continues through loop and ends at EB Cheyenne just east of Durango ten to eleven minutes after time shown.
NOTA: El viaje continúa a través del bucle y termina en Cheyenne en dirección este, justo al este de Durango, de diez a once minutos después del tiempo mostrado.

Additional bus stops approximately every 1/4 mile between time points.
 Los autobuses adicionales se detienen aproximadamente cada 1/4 de milla entre los puntos de horario.

- Layover / Escala
- Time Point/Stop / Punto de tiempo/Parada
- Route Transfer / Transferencia de ruta
- Points of Interest / Puntos de Interés
- Route Map Continues / Continúa el mapa de ruta



EASTBOUND WEEKDAYS

	A Lone Mtn. & Rancho	B Decatur	C Martin L. King (Camino Al Norte)	D Losee	E Pecos (Mitchell)	F Craig & N. Las Vegas Blvd.
4:18	4:26	4:34	4:38	4:44		
5:03	5:10	5:18	5:26	5:30	5:36	
5:31	5:39	5:47	5:56	6:00	6:06	
6:00	6:08	6:17	6:26	6:30	6:36	
6:27	6:36	6:46	6:57	7:02	7:09	
6:57	7:06	7:16	7:27	7:32	7:39	
7:27	7:36	7:46	7:57	8:02	8:09	
7:57	8:05	8:16	8:25	8:29	8:36	
8:27	8:35	8:46	8:55	8:59	9:06	
8:57	9:05	9:16	9:25	9:29	9:36	
9:27	9:35	9:46	9:55	9:59	10:06	
9:55	10:03	10:15	10:25	10:29	10:36	
10:23	10:31	10:43	10:53	10:57	11:04	
10:50	10:59	11:11	11:22	11:27	11:34	
11:20	11:29	11:41	11:52	11:57	12:04	
11:50	11:59	12:11	12:22	12:27	12:34	
12:20	12:29	12:41	12:52	12:57	1:04	
12:50	12:59	1:11	1:22	1:27	1:34	
1:15	1:25	1:37	1:51	1:56	2:04	
1:32	1:42	1:54	2:08	2:13	2:21	
1:51	2:01	2:13	2:27	2:32	2:40	

EASTBOUND (Cont.) WEEKDAYS

	A Lone Mtn. & Rancho	B Decatur	C Martin L. King (Camino Al Norte)	D Losee	E Pecos (Mitchell)	F Craig & N. Las Vegas Blvd.
2:17	2:27	2:39	2:51	2:56	3:05	
2:47	2:57	3:09	3:21	3:26	3:35	
3:18	3:27	3:39	3:50	3:55	4:03	
3:48	3:57	4:09	4:20	4:25	4:33	
4:16	4:25	4:37	4:48	4:53	5:01	
4:44	4:53	5:05	5:16	5:21	5:29	
5:12	5:21	5:33	5:44	5:49	5:57	
5:40	5:49	6:01	6:12	6:17	6:25	
6:08	6:17	6:29	6:40	6:45	6:53	
6:38	6:47	6:57	7:07	7:11	7:18	
7:08	7:17	7:27	7:37	7:41	7:48	
7:38	7:47	7:57	8:07	8:11	8:18	
8:08	8:17	8:27	8:37	8:41	8:48	
8:36	8:44	8:53	9:03	9:07	9:13	
9:05	9:13	9:22	9:32	9:36	9:42	
9:32	9:39	9:48	9:57	10:00	10:06	
10:02	10:09	10:18	10:27	10:30	10:36	
10:32	10:39	10:48	10:57	11:00	11:06	
11:10	11:17	11:26	11:35	11:38	11:44	
12:09	12:16	12:23	12:31	12:34	12:40	
1:09	1:16	1:23	1:31	1:34	1:40	

WESTBOUND WEEKDAYS

	F Craig & N. Las Vegas Blvd.	E Mitchell (Pecos)	D Losee	C Camino Al Norte (Martin L. King)	B Decatur	A Lone Mtn. & Rancho
4:15	4:26	4:30	4:38	4:45	4:51	
4:51	5:02	5:06	5:14	5:21	5:27	
5:19	5:31	5:35	5:44	5:52	5:58	
5:45	5:59	6:04	6:14	6:24	6:31	
6:01	6:15	6:20	6:30	6:40	6:47	
6:20	6:34	6:39	6:50	7:00	7:07	
6:50	7:04	7:09	7:20	7:30	7:37	
7:19	7:34	7:39	7:50	8:00	8:08	
7:50	8:03	8:08	8:19	8:30	8:37	
8:20	8:33	8:38	8:49	9:00	9:07	
8:50	9:03	9:08	9:19	9:30	9:37	
9:20	9:33	9:38	9:49	10:00	10:07	
9:50	10:03	10:08	10:19	10:30	10:37	
10:20	10:33	10:38	10:49	11:00	11:07	
10:50	11:03	11:08	11:19	11:30	11:37	
11:20	11:33	11:38	11:49	12:00	12:07	
11:49	12:02	12:08	12:19	12:30	12:38	
12:19	12:32	12:38	12:49	1:00	1:08	
12:49	1:02	1:08	1:19	1:30	1:38	
1:19	1:32	1:38	1:49	2:00	2:09	
1:49	2:02	2:08	2:19	2:30	2:39	

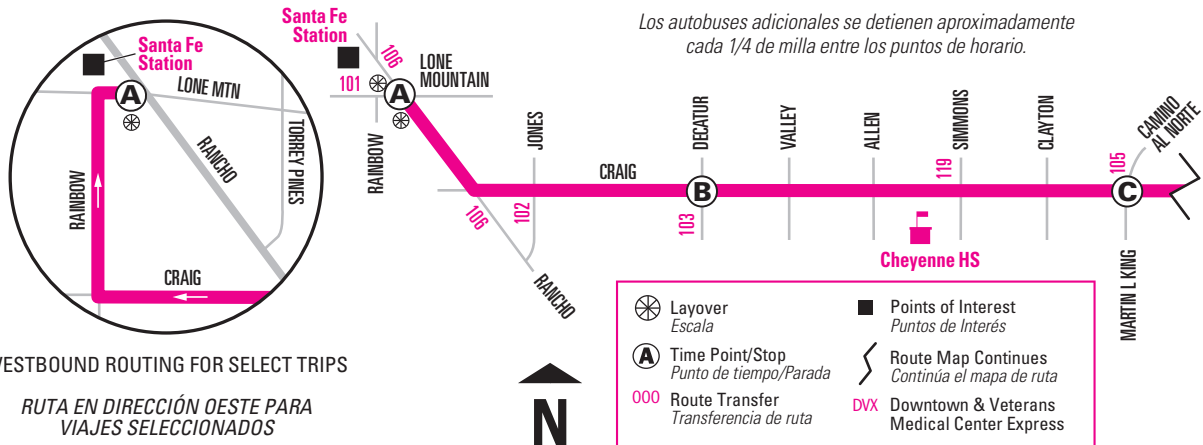
WESTBOUND (Cont.) WEEKDAYS

	F Craig & N. Las Vegas Blvd.	E Mitchell (Pecos)	D Losee	C Camino Al Norte (Martin L. King)	B Decatur	A Lone Mtn. & Rancho
2:15	2:31	2:38	2:49	3:00	3:09	
2:45	3:01	3:08	3:19	3:30	3:39	
3:15	3:31	3:38	3:49	4:00	4:09	
3:45	4:01	4:08	4:19	4:30	4:39	
4:16	4:32	4:38	4:49	4:59	5:07	
4:46	5:02	5:08	5:19	5:29	5:37	
5:16	5:30	5:36	5:46	5:57	6:05	
5:43	5:56	6:01	6:11	6:21	6:28	
6:11	6:24	6:29	6:39	6:49	6:56	
6:39	6:50	6:55	7:05	7:14	7:21	
7:09	7:20	7:25	7:35	7:44	7:51	
7:39	7:50	7:55	8:05	8:13	8:20	
8:09	8:20	8:25	8:35	8:43	8:50	
8:43	8:53	8:57	9:06	9:14	9:20	
9:18	9:28	9:32	9:41	9:49	9:55	
9:50	10:00	10:04	10:13	10:21	10:27	
10:43	10:53	10:57	11:06	11:14	11:20	
11:42	11:52	11:56	12:03	12:10	12:16	
12:42	12:51	12:55	1:02	1:09	1:15	

NOTE: ■ Trip will use WB routing shown on inset map.
 NOTA: El viaje utilizará la ruta hacia el oeste que se muestra en el mapa en recuadro.

Additional bus stops approximately every 1/4 mile between time points.

Las autobuses adicionales se detienen aproximadamente cada 1/4 de milla entre los puntos de horario.



EASTBOUND SATURDAYS

	A	B	C	D	E	F
	Lone Mtn. & Rancho	Decatur	Martin L. King (Camino Al Norte)	Losee	Pecos (Mitchell)	Craig & N. Las Vegas Blvd.
4:13	4:20	4:28	4:31	4:37		
5:06	5:13	5:20	5:28	5:31	5:37	
5:40	5:47	5:54	6:02	6:05	6:11	
6:09	6:16	6:24	6:32	6:36	6:42	
6:39	6:46	6:54	7:02	7:06	7:12	
7:07	7:15	7:24	7:33	7:37	7:44	
7:37	7:45	7:54	8:03	8:07	8:14	
8:07	8:15	8:24	8:33	8:37	8:44	
8:37	8:45	8:54	9:03	9:07	9:14	
9:07	9:15	9:24	9:33	9:37	9:44	
9:37	9:45	9:54	10:03	10:07	10:14	
10:03	10:11	10:21	10:31	10:35	10:42	
10:33	10:41	10:51	11:01	11:05	11:12	
11:01	11:09	11:20	11:30	11:34	11:41	
11:31	11:39	11:50	12:00	12:04	12:11	
12:01	12:09	12:20	12:30	12:34	12:41	
12:30	12:38	12:50	1:01	1:06	1:14	
1:01	1:09	1:21	1:32	1:37	1:45	
1:32	1:40	1:52	2:03	2:08	2:16	
2:03	2:11	2:23	2:34	2:39	2:47	
2:34	2:42	2:54	3:05	3:10	3:18	
3:05	3:13	3:25	3:36	3:41	3:49	
3:36	3:44	3:56	4:07	4:12	4:20	
4:07	4:15	4:27	4:38	4:43	4:51	
4:38	4:46	4:58	5:09	5:14	5:22	
5:09	5:17	5:29	5:40	5:45	5:53	
5:40	5:48	6:00	6:11	6:16	6:24	
6:11	6:19	6:30	6:40	6:44	6:52	
6:42	6:50	7:00	7:10	7:14	7:21	
7:11	7:19	7:29	7:39	7:43	7:50	
7:40	7:48	7:58	8:08	8:12	8:19	
8:08	8:16	8:26	8:36	8:40	8:47	
8:36	8:44	8:53	9:03	9:07	9:13	
9:05	9:13	9:22	9:32	9:36	9:42	
9:32	9:39	9:48	9:57	10:00	10:06	
10:02	10:09	10:18	10:27	10:30	10:36	
10:32	10:39	10:48	10:57	11:00	11:06	
11:10	11:17	11:26	11:35	11:38	11:44	
12:09	12:16	12:23	12:31	12:34	12:40	
1:09	1:16	1:23	1:31	1:34	1:40	

WESTBOUND SATURDAYS

	F	E	D	C	B	A
	Craig & N. Las Vegas Blvd.	Mitchell (Pecos)	Losee	Camino Al Norte (Martin L. King)	Decatur	Lone Mtn. & Rancho
4:24	4:34	4:38	4:45	4:52	4:58	
5:24	5:34	5:38	5:45	5:52	5:58	
5:55	6:06	6:10	6:18	6:26	6:32	
6:25	6:36	6:40	6:48	6:56	7:02	
6:54	7:05	7:10	7:19	7:27	7:34	
7:24	7:35	7:40	7:49	7:57	8:04	
7:54	8:05	8:10	8:19	8:27	8:34	
8:24	8:35	8:40	8:49	8:57	9:04	
8:54	9:05	9:10	9:19	9:27	9:34	
9:24	9:35	9:40	9:49	9:57	10:04	
9:54	10:05	10:10	10:19	10:27	10:34	
10:22	10:34	10:39	10:49	10:58	11:05	
10:52	11:04	11:09	11:19	11:28	11:35	
11:22	11:34	11:39	11:49	11:58	12:05	
11:52	12:04	12:09	12:19	12:28	12:35	
12:22	12:35	12:40	12:50	1:00	1:07	
12:53	1:06	1:11	1:21	1:31	1:38	
1:24	1:37	1:42	1:52	2:02	2:09	
1:55	2:08	2:13	2:23	2:33	2:40	
2:26	2:39	2:44	2:54	3:04	3:11	
2:57	3:10	3:15	3:25	3:35	3:42	
3:27	3:40	3:46	3:56	4:06	4:13	
3:58	4:11	4:17	4:27	4:37	4:44	
4:29	4:42	4:48	4:58	5:08	5:15	
5:00	5:13	5:19	5:29	5:39	5:46	
5:31	5:44	5:50	6:00	6:10	6:17	
6:04	6:15	6:20	6:30	6:39	6:46	
6:35	6:46	6:51	7:01	7:10	7:17	
7:06	7:17	7:22	7:32	7:41	7:48	
7:38	7:49	7:54	8:04	8:12	8:19	
8:09	8:20	8:25	8:35	8:43	8:50	
8:43	8:53	8:57	9:06	9:14	9:20	
9:18	9:28	9:32	9:41	9:49	9:55	
9:50	10:00	10:04	10:13	10:21	10:27	
10:43	10:53	10:57	11:06	11:14	11:20	
11:42	11:52	11:56	12:03	12:10	12:16	
12:42	12:51	12:55	1:02	1:09	1:15	

EASTBOUND SUNDAYS

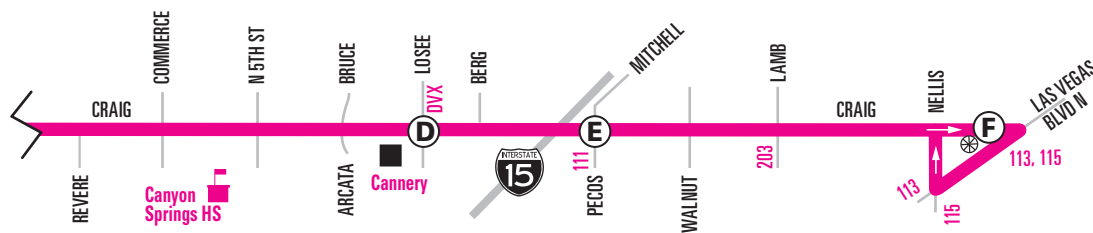
	A	B	C	D	E	F
	Lone Mtn. & Rancho	Decatur	Martin L. King (Camino Al Norte)	Losee	Pecos (Mitchell)	Craig & N. Las Vegas Blvd.
5:06	5:13	5:20	5:28	5:31	5:37	
6:03	6:10	6:17	6:25	6:28	6:34	
7:00	7:07	7:15	7:23	7:27	7:34	
7:35	7:42	7:50	7:58	8:02	8:09	
8:09	8:17	8:26	8:34	8:38	8:45	
8:44	8:52	9:01	9:09	9:13	9:20	
9:19	9:27	9:37	9:46	9:50	9:57	
9:54	10:02	10:12	10:21	10:25	10:32	
10:29	10:37	10:47	10:56	11:00	11:07	
10:58	11:06	11:16	11:25	11:29	11:36	
11:28	11:36	11:46	11:55	11:59	12:06	
11:57	12:05	12:16	12:26	12:30	12:38	
12:30	12:38	12:49	12:59	1:03	1:11	
1:04	1:12	1:23	1:33	1:37	1:45	
1:38	1:46	1:57	2:07	2:11	2:19	
2:12	2:20	2:31	2:41	2:45	2:53	
2:46	2:54	3:05	3:15	3:19	3:27	
3:20	3:28	3:39	3:49	3:53	4:01	
3:54	4:02	4:13	4:23	4:27	4:35	
4:28	4:36	4:47	4:57	5:01	5:09	
5:02	5:10	5:21	5:31	5:35	5:43	
5:36	5:44	5:55	6:05	6:09	6:17	
6:10	6:18	6:29	6:39	6:43	6:51	
6:44	6:52	7:02	7:11	7:15	7:22	
7:18	7:26	7:35	7:44	7:48	7:55	
7:52	8:00	8:09	8:18	8:22	8:29	
8:26	8:34	8:43	8:52	8:56	9:03	
9:01	9:08	9:16	9:25	9:28	9:34	
9:33	9:40	9:48	9:57	10:00	10:06	
10:28	10:35	10:43	10:52	10:55	11:01	
11:21	11:28	11:35	11:43	11:46	11:52	
12:09	12:16	12:23	12:31	12:34	12:40	
1:09	1:16	1:23	1:31	1:34	1:40	

WESTBOUND SUNDAYS

	F	E	D	C	B	A
	Craig & N. Las Vegas Blvd.	Mitchell (Pecos)	Losee	Camino Al Norte (Martin L. King)	Decatur	Lone Mtn. & Rancho
5:07	5:17	5:21	5:28	5:35	5:41	
6:04	6:14	6:18	6:25	6:32	6:38	
6:42	6:52	6:56	7:03	7:10	7:16	
7:14	7:25	7:29	7:37	7:45	7:52	
7:47	7:58	8:02	8:10	8:18	8:25	
8:20	8:31	8:35	8:43	8:51	8:58	
8:54	9:05	9:10	9:18	9:26	9:33	
9:30	9:41	9:46	9:54	10:02	10:09	
10:06	10:17	10:22	10:30	10:38	10:45	
10:41	10:52	10:57	11:06	11:15	11:22	
11:16	11:27	11:32	11:41	11:50	11:57	
11:47	11:58	12:03	12:12	12:21	12:28	
12:17	12:29	12:34	12:44	12:53	1:00	
1:02	1:10	1:17	1:26	1:33	1:40	
1:23	1:35	1:40	1:50	1:59	2:06	
1:57	2:09	2:14	2:24	2:33	2:40	
2:31	2:43	2:48	2:58	3:07	3:14	
3:05	3:17	3:22	3:32	3:41	3:48	
3:39	3:51	3:56	4:06	4:15	4:22	
4:13	4:25	4:30	4:40	4:49	4:56	
4:47	4:59	5:04	5:14	5:23	5:30	
5:21	5:33	5:38	5:48	5:57	6:04	
5:55	6:07	6:12	6:22	6:31	6:38	
6:30	6:41	6:46	6:55	7:03	7:10	
7:05	7:16	7:21	7:30	7:38	7:45	
7:35	7:46	7:51	8:00	8:08	8:15	
8:08	8:18	8:22	8:31	8:39	8:45	
8:42	8:52	8:56	9:05	9:13	9:19	
9:42	9:52	9:56	10:05	10:13	10:19	
10:42	10:52	10:56	11:03	11:10	11:16	
11:42	11:52	11:56	12:03	12:10	12:16	
12:42	12:51	12:55	1:02	1:09	1:15	

NOTE: Trip will use WB routing shown on inset map.

NOTA: El viaje utilizará la ruta hacia el oeste que se muestra en el mapa en recuadro.



220 Ann/Tropical | Weekdays

EASTBOUND WEEKDAYS

Station	(A)	(B)	(C)	(D)	(E)	(F)	(G)	(H)	(I)	(J)	(K)	(L)
Skype Canyon Park & Grand Canyon	4:50	4:57	5:01	5:07	5:13	5:17	5:21	5:25	5:32	5:40	5:50	5:54
Deer Springs & Hualapai	5:45	5:52	5:57	6:03	6:09	6:14	6:19	6:23	6:30	6:39	6:49	6:54
Deer Springs & Durango	6:41	6:49	6:55	7:01	7:07	7:12	7:17	7:21	7:29	7:39	7:49	7:54
Azure (Tropical) & Centennial Center	7:39	7:47	7:53	8:00	8:07	8:13	8:18	8:22	8:30	8:39	8:49	8:54
Rainbow	8:39	8:47	8:53	9:00	9:07	9:13	9:18	9:22	9:30	9:39	9:49	9:54
Decatur	9:39	9:47	9:53	10:00	10:07	10:13	10:18	10:22	10:30	10:39	10:49	10:54
Simmons	10:39	10:47	10:53	11:00	11:07	11:13	11:18	11:22	11:30	11:39	11:49	11:54
Camino Al Norte (Camino Eldorado)	11:39	11:47	11:53	12:00	12:07	12:13	12:18	12:22	12:30	12:39	12:49	12:54
Losee	12:38	12:46	12:52	12:59	1:06	1:12	1:17	1:22	1:30	1:39	1:49	1:54
Lamb & Nexus	1:38	1:46	1:52	1:59	2:06	2:12	2:17	2:22	2:30	2:39	2:49	2:54
Tropical & Sloan	2:38	2:46	2:52	2:59	3:06	3:12	3:17	3:22	3:30	3:39	3:49	3:54
Centennial & Hollywood	3:38	3:46	3:52	3:59	4:06	4:12	4:17	4:22	4:30	4:39	4:49	4:54
	4:38	4:46	4:52	4:59	5:06	5:12	5:17	5:22	5:30	5:39	5:49	5:54
	5:38	5:46	5:52	5:59	6:06	6:12	6:17	6:22	6:30	6:39	6:49	6:54
	6:39	6:47	6:52	6:59	7:06	7:11	7:16	7:20	7:27	7:35	7:45	7:50
	7:37	7:45	7:50	7:56	8:02	8:07	8:12	8:16	8:23	8:31	8:41	8:45
	8:34	8:39	8:44	8:50	8:56	9:01	9:06	9:10	9:17	9:25	9:35	9:39
	9:30	9:35	9:40	9:46	9:52	9:57	10:02	10:06	10:13	10:21	10:31	10:35
	10:30	10:34	10:39	10:45	10:51	10:55	10:59	11:03	11:09	11:16	11:25	11:29
	11:24	11:28	11:33	11:39	11:45	11:49	11:53	11:57	12:03	12:10		
	12:18	12:22	12:26	12:32	12:38	12:42	12:46	12:49	12:55	1:01		

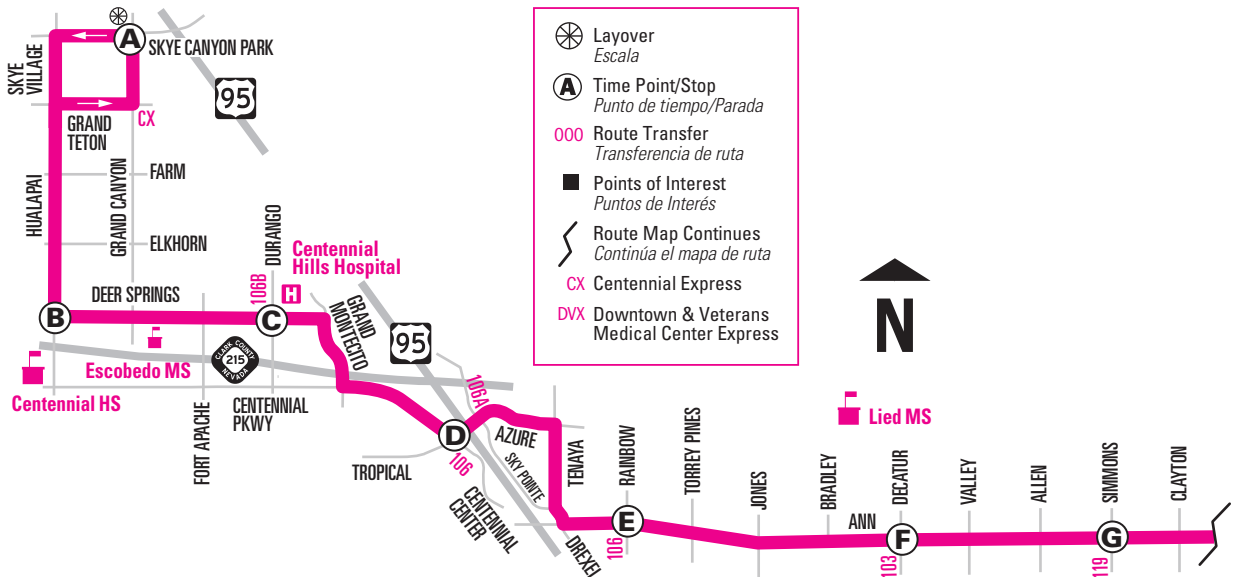
NOTE: Trip starts on SB Hualapai after Grand Teton at time shown. For departures from Skype Canyon Park & Grand Canyon, see WB Timepoint A.
 NOTA: El viaje comienza hacia el sur en Hualapai después de Grand Teton a la hora indicada. Para viajes desde Skype Canyon Park y el Gran Cañón, consulte el punto de tiempo A desde el oeste.

WESTBOUND WEEKDAYS

Station	(L)	(K)	(J)	(I)	(H)	(G)	(F)	(E)	(D)	(C)	(B)	(A)
Centennial & Hollywood	5:17	5:22	5:33	5:42	5:49	5:53	5:57	6:01	6:07	6:13	6:18	6:26
Tropical & Sloan	6:10	6:15	6:27	6:36	6:44	6:48	6:53	6:58	7:04	7:11	7:16	7:24
Lamb & Nexus	7:08	7:13	7:25	7:35	7:43	7:47	7:52	7:57	8:04	8:11	8:16	8:24
Losee	8:08	8:13	8:25	8:35	8:43	8:47	8:52	8:57	9:04	9:11	9:16	9:24
Camino Al Norte (Camino Eldorado)	9:08	9:13	9:25	9:35	9:43	9:47	9:52	9:57	10:04	10:11	10:16	10:24
Simmons	10:08	10:13	10:25	10:35	10:43	10:47	10:52	10:57	11:04	11:11	11:16	11:24
Decatur	11:08	11:13	11:25	11:35	11:43	11:47	11:52	11:57	12:04	12:11	12:16	12:24
Rainbow	12:08	12:13	12:25	12:35	12:43	12:47	12:52	12:57	1:04	1:11	1:16	1:24
Centennial Center & Azure (Tropical)	1:07	1:12	1:24	1:34	1:42	1:46	1:51	1:56	2:03	2:10	2:16	2:25
Deer Springs & Durango	2:07	2:12	2:24	2:34	2:42	2:46	2:51	2:56	3:03	3:10	3:16	3:25
Hualapai & Deer Springs	3:07	3:12	3:24	3:34	3:42	3:46	3:51	3:56	4:03	4:10	4:16	4:25
Skype Canyon Park & Grand Canyon	4:07	4:12	4:24	4:34	4:42	4:46	4:51	4:56	5:03	5:10	5:16	5:25
	5:07	5:12	5:24	5:34	5:42	5:46	5:51	5:56	6:03	6:10	6:16	6:25
	6:06	6:11	6:24	6:34	6:42	6:46	6:51	6:56	7:02	7:08	7:13	7:21
	7:07	7:12	7:24	7:33	7:40	7:44	7:49	7:53	7:59	8:05	8:10	8:18
	8:07	8:11	8:22	8:31	8:38	8:42	8:46	8:50	8:56	9:02	9:07	9:15
	9:07	9:11	9:22	9:31	9:38	9:42	9:46	9:50	9:56	10:02	10:07	10:15
	10:07	10:11	10:21	10:29	10:36	10:40	10:44	10:48	10:54	11:00	11:04	11:11
	11:05	11:09	11:19	11:27	11:34	11:38	11:42	11:46	11:52	11:58	12:02	12:09
	11:47	11:51	12:01	12:08	12:14	12:17	12:21	12:25	12:30	12:35	12:39	12:46

NOTE: Trip continues through the normal layover (Timepoint A) to SB Hualapai after Grand Teton ending there two to three minutes after the time shown.
 NOTA: El viaje continúa con la escala habitual (punto de tiempo A) hacia el sur en Hualapai después de Grand Teton, finalizando allí dos o tres minutos después de la hora indicada.

220



EASTBOUND WEEKENDS & HOLIDAYS

Time	(A)	(B)	(C)	(D)	(E)	(F)	(G)	(H)	(I)	(J)	(K)	(L)
4:50	4:57	5:01	5:07	5:13	5:17	5:21	5:25	5:32	5:39	5:49	5:53	
5:46	5:53	5:58	6:04	6:10	6:15	6:19	6:23	6:30	6:38	6:48	6:53	
6:44	6:52	6:57	7:03	7:09	7:14	7:19	7:23	7:30	7:38	7:48	7:53	
7:40	7:48	7:53	8:00	8:07	8:12	8:17	8:21	8:28	8:37	8:47	8:52	
8:40	8:48	8:53	9:00	9:07	9:12	9:17	9:21	9:28	9:37	9:47	9:52	
9:40	9:48	9:53	10:00	10:07	10:12	10:17	10:21	10:28	10:37	10:47	10:52	
10:40	10:48	10:53	11:00	11:07	11:12	11:17	11:21	11:28	11:37	11:47	11:52	
11:37	11:45	11:51	11:58	12:05	12:10	12:15	12:20	12:28	12:37	12:47	12:52	
12:37	12:45	12:51	12:58	1:05	1:10	1:15	1:20	1:28	1:37	1:47	1:52	
1:37	1:45	1:51	1:58	2:05	2:10	2:15	2:20	2:28	2:37	2:47	2:52	
2:37	2:45	2:51	2:58	3:05	3:10	3:15	3:20	3:28	3:37	3:47	3:52	
3:37	3:45	3:51	3:58	4:05	4:10	4:15	4:20	4:28	4:37	4:47	4:52	
4:37	4:45	4:51	4:58	5:05	5:10	5:15	5:20	5:28	5:37	5:47	5:52	
5:37	5:45	5:51	5:58	6:05	6:10	6:15	6:20	6:28	6:37	6:47	6:52	
6:37	6:45	6:50	6:57	7:04	7:09	7:14	7:18	7:25	7:33	7:43	7:48	
7:37	7:45	7:50	7:56	8:02	8:07	8:12	8:16	8:23	8:31	8:41	8:45	
8:34	8:39	8:44	8:50	8:56	9:01	9:06	9:10	9:17	9:25	9:35	9:39	
9:30	9:35	9:40	9:46	9:52	9:57	10:02	10:06	10:13	10:21	10:31	10:35	
10:30	10:34	10:39	10:45	10:51	10:55	10:59	11:03	11:09	11:16	11:25	11:29	
11:24	11:28	11:33	11:39	11:45	11:49	11:53	11:57	12:03	12:10			
12:18	12:22	12:26	12:32	12:38	12:42	12:46	12:49	12:55	1:01			

NOTE: ■ Trip starts on SB Hualapai after Grand Teton at time shown. For departures from Skye Canyon Park & Grand Canyon, see WB Timepoint A.
NOTA: El viaje comienza hacia el sur en Hualapai después de Grand Teton a la hora indicada. Para viajes desde Skye Canyon Park y el Gran Cañón, consulte el punto de tiempo A desde el oeste.

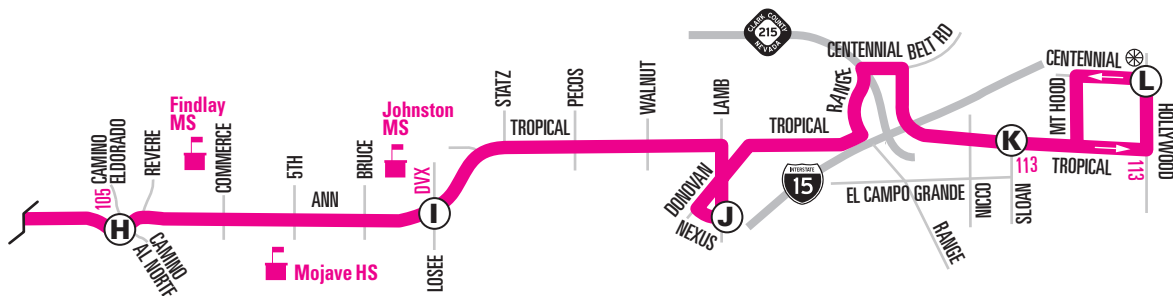
WESTBOUND WEEKENDS & HOLIDAYS

Time	(L)	(K)	(J)	(I)	(H)	(G)	(F)	(E)	(D)	(C)	(B)	(A)
5:17	5:22	5:33	5:41	5:48	5:52	5:56	6:00	6:06	6:12	6:17	6:25	
6:11	6:16	6:27	6:36	6:43	6:47	6:52	6:56	7:02	7:08	7:13	7:21	
7:07	7:12	7:23	7:32	7:40	7:44	7:49	7:54	8:01	8:08	8:13	8:21	
8:07	8:12	8:23	8:32	8:40	8:44	8:49	8:54	9:01	9:08	9:13	9:21	
9:07	9:12	9:23	9:32	9:40	9:44	9:49	9:54	10:01	10:08	10:13	10:21	
10:07	10:12	10:23	10:32	10:40	10:44	10:49	10:54	11:01	11:08	11:13	11:21	
11:06	11:11	11:22	11:32	11:40	11:44	11:49	11:54	12:01	12:08	12:13	12:21	
12:06	12:11	12:22	12:32	12:40	12:44	12:49	12:54	1:01	1:08	1:13	1:21	
1:06	1:11	1:22	1:32	1:40	1:44	1:49	1:54	2:01	2:08	2:13	2:21	
2:06	2:11	2:22	2:32	2:40	2:44	2:49	2:54	3:01	3:08	3:13	3:21	
3:06	3:11	3:22	3:32	3:40	3:44	3:49	3:54	4:01	4:08	4:13	4:21	
4:06	4:11	4:22	4:32	4:40	4:44	4:49	4:54	5:01	5:08	5:13	5:21	
5:06	5:11	5:22	5:32	5:40	5:44	5:49	5:54	6:01	6:08	6:13	6:21	
6:06	6:11	6:22	6:32	6:40	6:44	6:49	6:53	7:00	7:06	7:11	7:19	
7:06	7:11	7:22	7:31	7:38	7:42	7:47	7:51	7:57	8:03	8:08	8:16	
8:07	8:11	8:22	8:31	8:38	8:42	8:46	8:50	8:56	9:02	9:07	9:15	
9:07	9:11	9:22	9:31	9:38	9:42	9:46	9:50	9:56	10:02	10:07	10:15	
10:07	10:11	10:21	10:29	10:36	10:40	10:44	10:48	10:54	11:00	11:04	11:11	
11:05	11:09	11:19	11:27	11:34	11:38	11:42	11:46	11:52	11:58	12:02	12:09	
11:47	11:51	12:01	12:08	12:14	12:17	12:21	12:25	12:30	12:35	12:39	12:46	

NOTE: ■ Trip continues through the normal layover (Timepoint A) to SB Hualapai after Grand Teton ending there two to three minutes after the time shown.
NOTA: El viaje continúa con la escala habitual (punto de tiempo A) hacia el sur en Hualapai después de Grand Teton, finalizando allí dos o tres minutos después de la hora indicada.

Additional bus stops approximately every 1/4 mile between time points.

Los autobuses adicionales se detienen aproximadamente cada 1/4 de milla entre los puntos de horario.



221 Cactus/Horizon Ridge/Boulder City | Weekdays

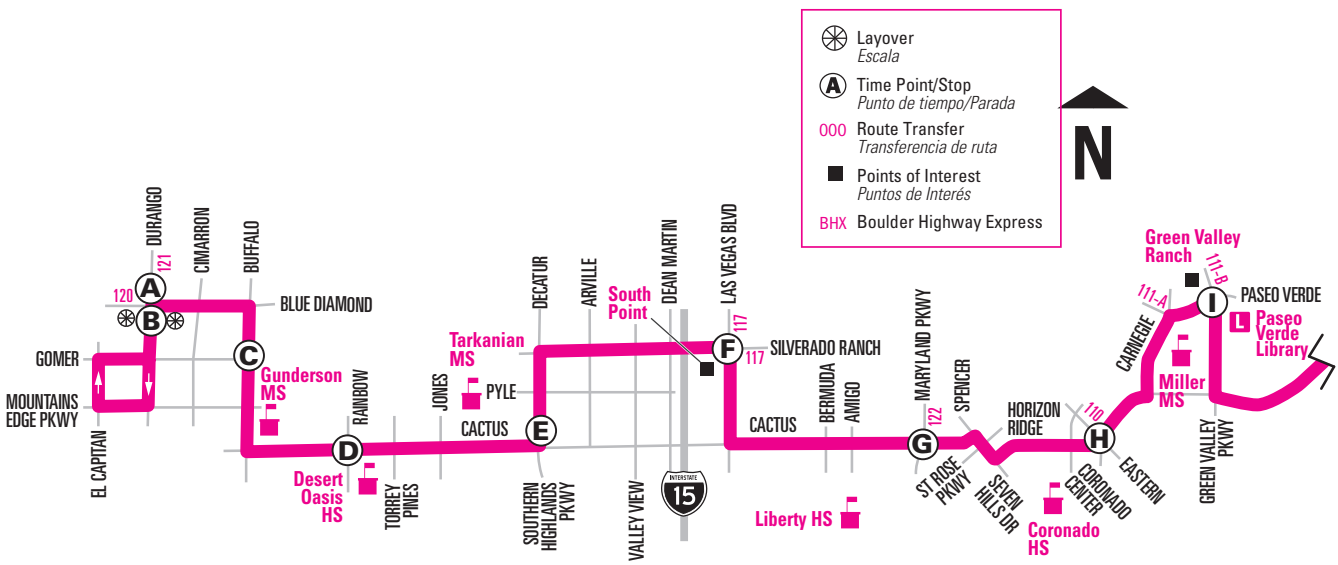
EASTBOUND WEEKDAYS

SB Durango & Blue Diamond (before loop)	NB Durango & Blue Diamond (after loop)	Buffalo & Gomer	Rainbow	Decatur (Southern Highlands Pkwy.) & Cactus	Las Vegas Blvd. & Silverado Ranch	Maryland Pkwy.	Eastern	Green Valley Pkwy. & Paseo Verde	Stephanie	Horizon Ridge & Horizon	College & Horizon	NV State Univ. (Lib. Arts Building)	Railroad Pass	Buchanan & Boulder City Pkwy.	Utah & Northridge /6th (Del Prado Park)
(A)	(B)	(C)	(D)	(E)	(F)	(G)	(H)	(I)	(J)	(K)	(L)	(M)	(N)	(O)	(P)
4:25	4:33	4:37	4:42	4:47	4:56	5:05	5:12	5:19	5:28	5:36	5:42	5:50	5:59	6:07	6:13
5:14	5:23	5:27	5:33	5:39	5:49	5:59	6:08	6:15	6:25	6:33	6:40	6:50	6:59	7:07	7:13
6:04	6:14	6:19	6:26	6:33	6:44	6:55	7:05	7:13	7:23	7:32	7:40	7:49	7:58	8:06	8:12
7:04	7:14	7:19	7:26	7:33	7:44	7:55	8:05	8:13	8:23	8:32	8:40	8:49	8:58	9:06	9:12
8:04	8:14	8:19	8:26	8:33	8:44	8:55	9:05	9:13	9:23	9:32	9:40	9:49	9:58	10:06	10:12
9:03	9:13	9:18	9:25	9:32	9:43	9:54	10:04	10:12	10:22	10:31	10:39	10:48	10:57	11:05	11:11
10:03	10:13	10:18	10:25	10:32	10:43	10:54	11:04	11:12	11:22	11:31	11:39	11:48	11:57	12:05	12:11
11:03	11:13	11:18	11:25	11:32	11:43	11:54	12:04	12:12	12:22	12:31	12:39	12:48	12:57	1:05	1:11
11:58	12:08	12:13	12:20	12:27	12:39	12:50	1:01	1:10	1:21	1:30	1:38	1:47	1:56	2:05	2:11
12:58	1:08	1:13	1:20	1:27	1:39	1:50	2:01	2:10	2:21	2:30	2:38	2:47	2:56	3:05	3:11
1:58	2:08	2:13	2:20	2:27	2:39	2:50	3:01	3:10	3:21	3:30	3:38	3:47	3:56	4:05	4:11
2:58	3:08	3:13	3:20	3:27	3:39	3:50	4:01	4:10	4:21	4:30	4:38	4:47	4:56	5:05	5:11
4:08	4:13	4:19	4:26	4:37	4:48	4:58	5:06	5:17	5:26	5:33	5:42	5:51	5:59	6:04	6:04
5:08	5:13	5:19	5:26	5:37	5:48	5:58	6:06	6:17	6:26	6:33	6:42	6:51	6:59	7:04	7:04
6:08	6:13	6:19	6:25	6:36	6:46	6:55	7:02	7:12	7:20	7:27	7:36	7:45	7:53	7:59	7:59
7:04	7:09	7:14	7:20	7:30	7:40	7:49	7:56	8:05	8:13	8:20	8:29	8:38	8:46	8:51	8:51
8:04	8:09	8:14	8:20	8:30	8:40	8:49	8:56	9:05	9:13	9:20	9:29	9:38	9:46	9:51	9:51
9:04	9:08	9:13	9:18	9:28	9:37	9:45	9:52	10:01	10:09	10:15	10:23	10:32	10:40	10:45	10:45
10:04	10:08	10:13	10:18	10:27	10:36	10:43	10:49	10:57	11:04	11:10	11:18	11:26	11:34	11:39	11:39
11:04	11:08	11:13	11:18	11:27	11:36	11:43	11:49	11:57	12:04	12:10					
12:04	12:08	12:13	12:18	12:26	12:34	12:40	12:46								

NOTE: ■ Trip continues through the normal layover (Timepoint P) to Nevada Way & Elm, after the loop, ending there five minutes after the time shown.
 NOTA: El viaje sigue a través de la escala habitual (punto de horario P) hacia Nevada Way y Elm después del circuito, y finaliza allí cinco minutos después del horario indicado.

NOTE: □ Stops between Timepoint A & Timepoint B are served on WB trips during these hours. See WB schedule.
 NOTA: Durante estos horarios los viajes en dirección oeste pasan por la parada entre el punto de horario A y el punto de horario B. Ver horarios de la dirección oeste.

221



221 Cactus/Horizon Ridge/Boulder City | Weekdays

WESTBOUND WEEKDAYS

	Utah & Northridge / 6th (Del Prado Park)	Nevada Way & Elm	Railroad Pass	NV State Univ. (Lib. Arts Building)	Horizon & College	Horizon Ridge & Horizon	Stephanie	Paseo Verde & Green Valley Pkwy.	Eastern	Maryland Pkwy.	Silverado Ranch & Las Vegas Blvd.	Cactus & Decatur (Southern Highlands Pkwy.)	Rainbow	Buffalo & Gomer	SB Durango & Blue Diamond (before loop)	NB Durango & Blue Diamond (after loop)
	(P)	(O)	(N)	(M)	(L)	(K)	(J)	(I)	(H)	(G)	(F)	(E)	(D)	(C)	(A)	(B)
	■	■	■	■	4:41	4:46	4:54	5:03	5:10	5:17	5:26	5:35	5:41	5:46	5:51	■
4:58	5:03	5:12	5:21	5:30	5:35	5:43	5:52	6:00	6:07	6:17	6:27	6:33	6:39	6:45	■	■
5:49	5:54	6:04	6:13	6:23	6:28	6:37	6:47	6:56	7:04	7:14	7:25	7:31	7:37	7:43	■	■
6:40	6:45	6:55	7:05	7:15	7:21	7:31	7:43	7:52	8:01	8:11	8:22	8:28	8:34	8:40	■	■
7:39	7:44	7:54	8:04	8:14	8:20	8:30	8:42	8:51	9:00	9:10	9:21	9:27	9:33	9:39	■	■
8:38	8:43	8:53	9:03	9:13	9:19	9:29	9:41	9:50	9:59	10:09	10:20	10:26	10:32	10:38	■	■
9:37	9:42	9:52	10:02	10:12	10:18	10:28	10:40	10:49	10:58	11:08	11:19	11:25	11:31	11:37	■	■
10:37	10:42	10:52	11:02	11:12	11:18	11:28	11:40	11:49	11:58	12:08	12:19	12:25	12:31	12:37	■	■
11:35	11:40	11:50	12:00	12:11	12:17	12:27	12:39	12:48	12:57	1:07	1:18	1:25	1:31	1:38	■	■
12:31	12:37	12:48	12:58	1:10	1:17	1:26	1:38	1:48	1:58	2:08	2:19	2:25	2:31	2:38	■	■
1:31	1:37	1:48	1:58	2:10	2:17	2:26	2:38	2:48	2:58	3:08	3:19	3:25	3:31	3:38	3:46	■
2:31	2:37	2:48	2:58	3:10	3:17	3:26	3:38	3:48	3:58	4:08	4:19	4:25	4:31	4:38	4:46	■
3:31	3:37	3:48	3:58	4:10	4:17	4:26	4:38	4:48	4:58	5:08	5:19	5:25	5:31	5:38	5:46	■
4:31	4:37	4:48	4:58	5:09	5:15	5:24	5:36	5:45	5:54	6:04	6:15	6:21	6:27	6:34	6:42	■
5:31	5:37	5:48	5:58	6:09	6:15	6:24	6:36	6:45	6:54	7:04	7:15	7:21	7:27	7:34	7:42	■
6:32	6:37	6:47	6:57	7:07	7:12	7:21	7:32	7:40	7:48	7:58	8:08	8:14	8:20	8:26	8:33	■
7:32	7:37	7:47	7:57	8:07	8:12	8:21	8:32	8:40	8:48	8:58	9:08	9:14	9:20	9:26	9:33	■
8:31	8:36	8:46	8:56	9:06	9:11	9:19	9:29	9:37	9:44	9:54	10:03	10:08	10:13	10:19	10:26	■
9:06	9:11	9:21	9:31	9:40	9:44	9:52	10:01	10:08	10:15	10:24	10:33	10:38	10:43	10:49	10:56	■
10:06	10:11	10:21	10:31	10:40	10:44	10:52	11:01	11:08	11:15	11:24	11:33	11:38	11:43	11:49	11:56	■
11:03	11:08	11:17	11:26	11:35	11:39	11:46	11:54	12:00	12:06	12:15	12:24	12:29	12:34	12:39	12:46	■
	■	■	■	■	■	■	■	■	■	1:15	1:24	1:29	1:34	1:39	1:46	■

NOTE: ■ Trip begins at Buchanan & Boulder City Parkway before the loop, five minutes earlier than time shown.

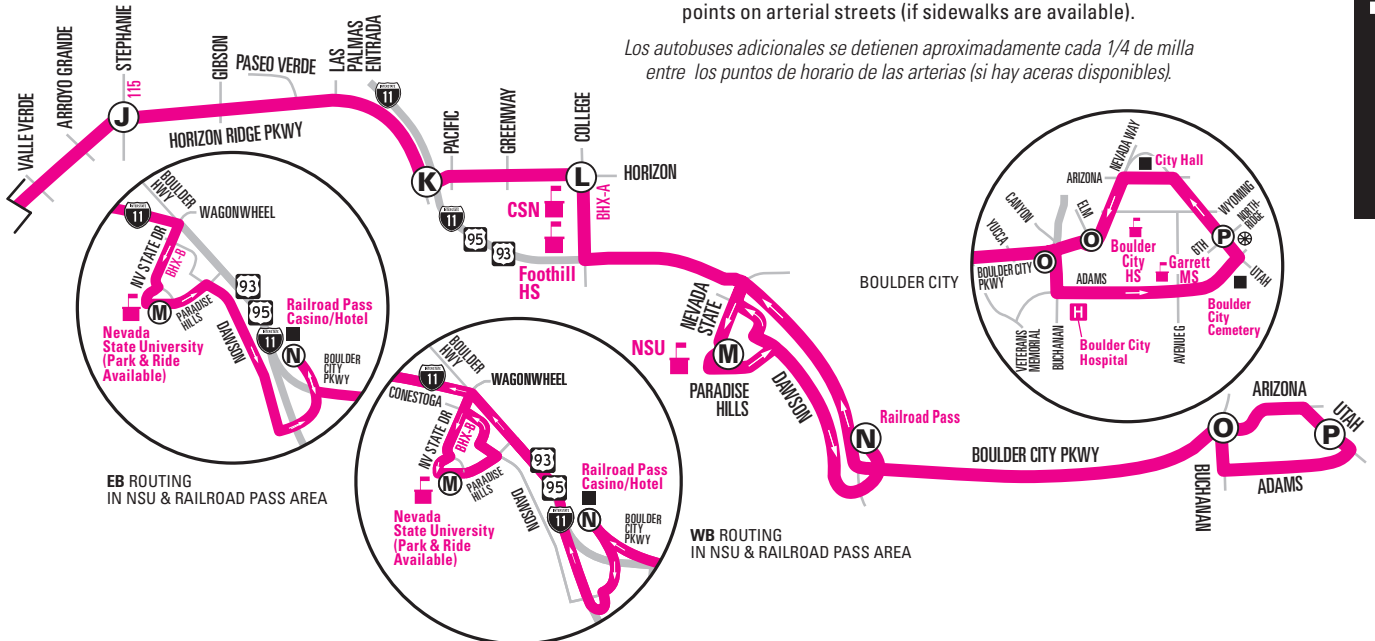
NOTA: El viaje comienza en Buchanan y Boulder City Parkway antes del circuito, cinco minutos antes del horario indicado.

NOTE: □ Stops between Timepoint B & Timepoint A are served on EB trips during these hours. See EB schedule. **NOTA:**

Durante estos horarios los viajes en dirección este pasan por la parada entre el punto de horario B y el punto de horario A. Ver horarios de la dirección este.

Additional bus stops approximately every 1/4 mile between time points on arterial streets (if sidewalks are available).

Los autobuses adicionales se detienen aproximadamente cada 1/4 de milla entre los puntos de horario de las arterias (si hay aceras disponibles).



221 Cactus/Horizon Ridge/Boulder City | Saturdays

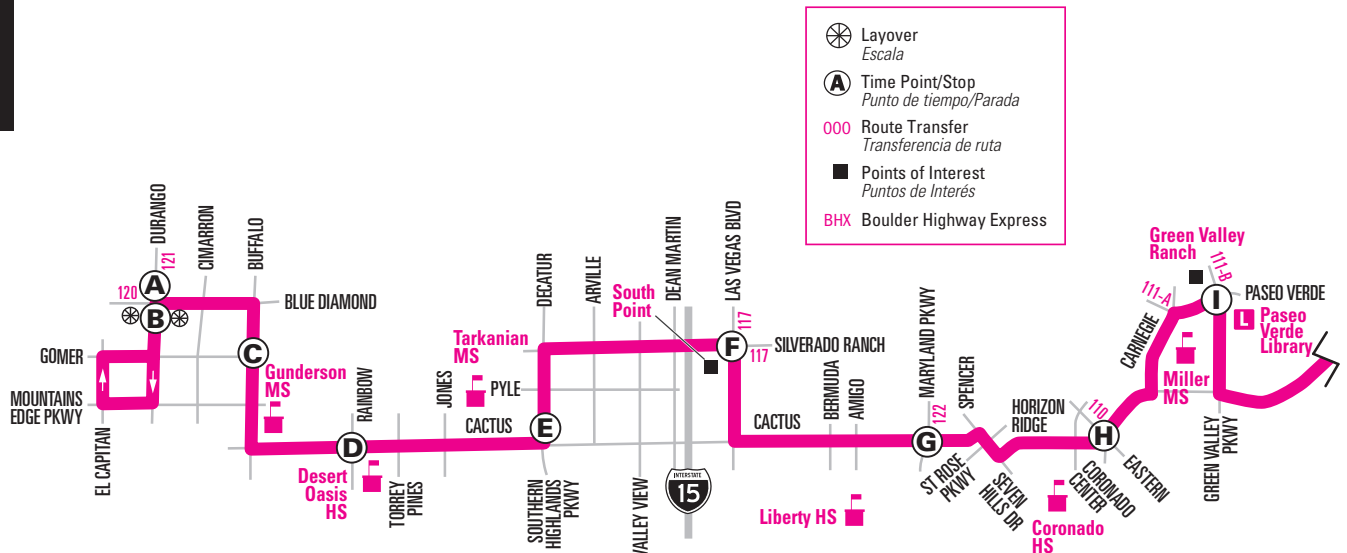
EASTBOUND SATURDAYS

	SB Durango & Blue Diamond (before loop)	NB Durango & Blue Diamond (after loop)	Buffalo & Gomer	Rainbow	Decatur (Southern Highlands Pkwy.) & Cactus	Las Vegas Blvd. & Silverado Ranch	Maryland Pkwy.	Eastern	Green Valley Pkwy. & Paseo Verde	Stephanie	Horizon Ridge & Horizon	College & Horizon	NV State Univ. (Lib. Arts Building)	Railroad Pass	Buchanan & Boulder City Pkwy.	Utah & Northridge / 6th (Del Prado Park)
	(A)	(B)	(C)	(D)	(E)	(F)	(G)	(H)	(I)	(J)	(K)	(L)	(M)	(N)	(O)	(P)
4:27	4:35	4:44	4:44	4:49	4:58	5:14	5:20	5:29	5:37	5:43	5:51	5:59	5:17	5:25	5:33	5:38
5:05	5:13	5:17	5:23	5:29	5:38	5:48	5:55	6:02	6:12	6:20	6:27	6:35	6:44	6:52	6:57	
6:00	6:08	6:12	6:18	6:25	6:35	6:45	6:53	7:00	7:10	7:19	7:27	7:35	7:44	7:52	7:58	
6:55	7:04	7:08	7:14	7:21	7:32	7:43	7:52	7:59	8:10	8:19	8:27	8:35	8:44	8:52	8:58	
7:52	8:01	8:06	8:12	8:19	8:30	8:41	8:50	8:58	9:09	9:18	9:26	9:34	9:43	9:52	9:58	
8:52	9:01	9:06	9:12	9:19	9:30	9:41	9:50	9:58	10:09	10:18	10:26	10:34	10:43	10:52	10:58	
9:52	10:01	10:06	10:12	10:19	10:30	10:41	10:50	10:58	11:09	11:18	11:26	11:34	11:43	11:52	11:58	
10:52	11:01	11:06	11:12	11:19	11:30	11:41	11:50	11:58	12:09	12:18	12:26	12:34	12:43	12:52	12:58	
11:52	12:01	12:06	12:12	12:19	12:30	12:41	12:50	12:58	1:09	1:18	1:26	1:34	1:43	1:52	1:58	
12:52	1:01	1:06	1:12	1:19	1:30	1:41	1:50	1:58	2:09	2:18	2:26	2:34	2:43	2:52	2:58	
1:52	2:01	2:06	2:12	2:19	2:30	2:41	2:50	2:58	3:09	3:18	3:26	3:34	3:43	3:52	3:58	
2:52	3:01	3:06	3:12	3:19	3:30	3:41	3:50	3:58	4:09	4:18	4:26	4:34	4:43	4:52	4:58	
4:01	4:06	4:12	4:19	4:30	4:41	4:50	4:58	5:09	5:18	5:26	5:34	5:43	5:52	5:58		
5:01	5:06	5:12	5:19	5:30	5:41	5:50	5:58	6:09	6:18	6:26	6:34	6:43	6:52	6:58		
6:02	6:07	6:13	6:19	6:29	6:39	6:48	6:55	7:06	7:14	7:21	7:29	7:38	7:46	7:52		
7:03	7:08	7:13	7:19	7:29	7:39	7:48	7:55	8:04	8:12	8:19	8:27	8:36	8:44	8:49		
8:03	8:08	8:13	8:19	8:29	8:39	8:48	8:55	9:04	9:12	9:19	9:27	9:36	9:44	9:49		
9:04	9:08	9:13	9:18	9:28	9:37	9:45	9:52	10:01	10:09	10:15	10:23	10:32	10:40	10:45		
10:04	10:08	10:13	10:18	10:27	10:36	10:43	10:49	10:57	11:04	11:10	11:18	11:26	11:34	11:39		
11:04	11:08	11:13	11:18	11:27	11:36	11:43	11:49	11:57	12:04	12:10						
12:04	12:08	12:13	12:18	12:26	12:34	12:40	12:46									

NOTE: ■ Trip continues through the normal layover (Timepoint P) to Nevada Way & Elm, after the loop, ending there five minutes after the time shown. *NOTA:* El viaje sigue a través de la escala habitual (punto de horario P) hacia Nevada Way y Elm después del circuito, y finaliza allí cinco minutos después del horario indicado.

NOTE: □ Stops between Timepoint A & Timepoint B are served on WB trips during these hours. See WB schedule. *NOTA:* Durante estos horarios los viajes en dirección oeste pasan por la parada entre el punto de horario A y el punto de horario B. Ver horarios de la dirección oeste.

221



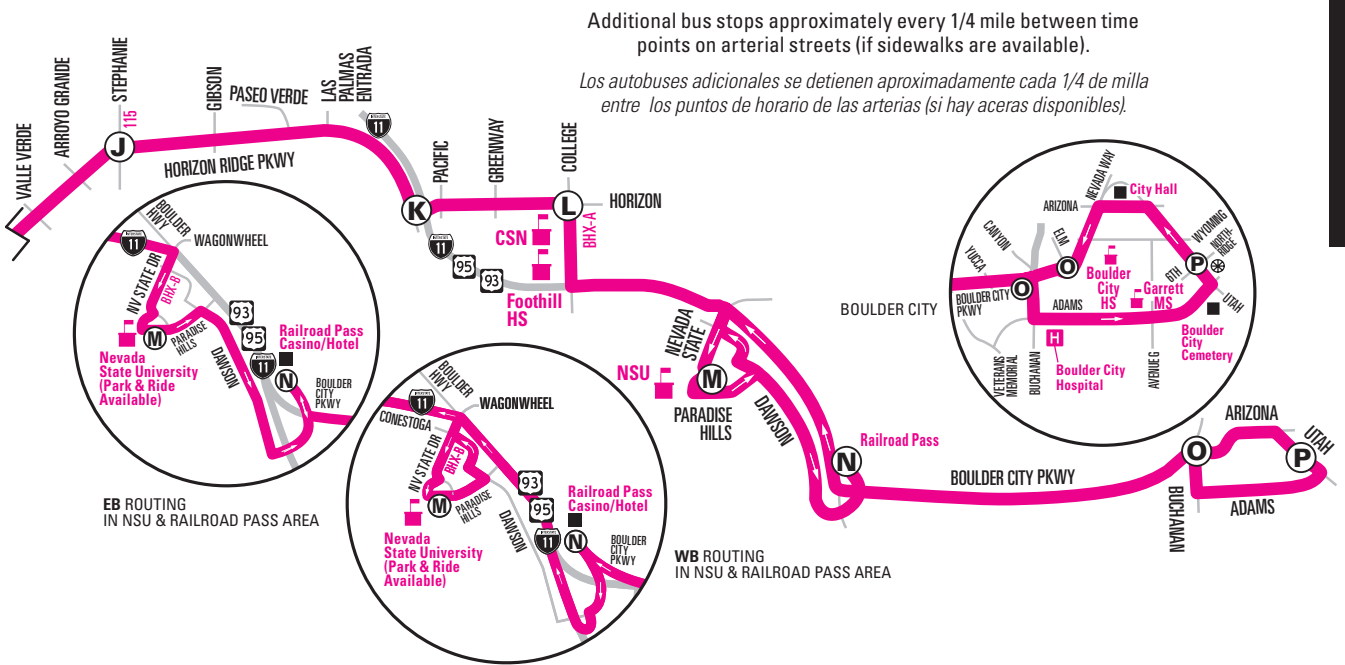
221 Cactus/Horizon Ridge/Boulder City | Saturdays

WESTBOUND SATURDAYS

	Utah & Northridge / 6th (Del Prado Park)	Nevada Way & Elm	Railroad Pass	NV State Univ. (Lib. Arts Building)	Horizon & College	Horizon Ridge & Horizon	Stephanie	Paseo Verde & Green Valley Pkwy.	Eastern	Maryland Pkwy.	Silverado Ranch & Las Vegas Blvd.	Cactus & Decatur (Southern Highlands Pkwy.)	Rainbow	Buffalo & Gomer	SB Durango & Blue Diamond (before loop)	NB Durango & Blue Diamond (after loop)
	P	O	N	M	L	K	J	I	H	G	F	E	D	C	A	B
4:53	4:57	5:06	5:15	5:24	5:29	5:37	5:46	5:53	6:00	6:10	6:19	6:24	6:29	6:34		
5:40	5:45	5:55	6:04	6:14	6:19	6:28	6:38	6:46	6:53	7:03	7:13	7:18	7:23	7:28		
6:34	6:39	6:49	6:59	7:09	7:15	7:25	7:36	7:44	7:52	8:02	8:12	8:18	8:23	8:28		
7:33	7:38	7:48	7:58	8:08	8:14	8:24	8:35	8:44	8:52	9:02	9:12	9:18	9:23	9:29		
8:33	8:38	8:48	8:58	9:08	9:14	9:24	9:35	9:44	9:52	10:02	10:12	10:18	10:23	10:29		
9:33	9:38	9:48	9:58	10:08	10:14	10:24	10:35	10:44	10:52	11:02	11:12	11:18	11:23	11:29		
10:33	10:38	10:48	10:58	11:08	11:14	11:24	11:35	11:44	11:52	12:02	12:12	12:18	12:23	12:29		
11:33	11:38	11:48	11:58	12:08	12:14	12:24	12:35	12:44	12:52	1:02	1:12	1:18	1:23	1:29		
12:31	12:37	12:47	12:57	1:07	1:13	1:23	1:35	1:44	1:52	2:02	2:12	2:18	2:23	2:30		
1:31	1:37	1:47	1:57	2:07	2:13	2:23	2:35	2:44	2:52	3:02	3:12	3:18	3:23	3:30	3:38	
2:31	2:37	2:47	2:57	3:07	3:13	3:23	3:35	3:44	3:52	4:02	4:12	4:18	4:23	4:30	4:38	
3:31	3:37	3:47	3:57	4:07	4:13	4:23	4:35	4:44	4:52	5:02	5:12	5:18	5:23	5:30	5:38	
4:31	4:37	4:47	4:57	5:07	5:13	5:23	5:35	5:44	5:52	6:02	6:12	6:18	6:23	6:30	6:38	
5:31	5:37	5:47	5:57	6:07	6:13	6:23	6:35	6:44	6:52	7:02	7:12	7:18	7:23	7:30	7:38	
6:32	6:38	6:48	6:58	7:08	7:13	7:22	7:33	7:41	7:49	7:59	8:09	8:14	8:19	8:25	8:32	
7:32	7:38	7:48	7:58	8:08	8:13	8:22	8:33	8:41	8:49	8:59	9:09	9:14	9:19	9:25	9:32	
8:16	8:21	8:31	8:41	8:51	8:56	9:04	9:14	9:22	9:29	9:39	9:48	9:53	9:58	10:04	10:11	
9:06	9:11	9:21	9:31	9:40	9:44	9:52	10:01	10:08	10:15	10:24	10:33	10:38	10:43	10:49	10:56	
10:06	10:11	10:21	10:31	10:40	10:44	10:52	11:01	11:08	11:15	11:24	11:33	11:38	11:43	11:49	11:56	
11:03	11:08	11:17	11:26	11:35	11:39	11:46	11:54	12:00	12:06	12:15	12:24	12:29	12:34	12:39	12:46	
										1:15	1:24	1:29	1:34	1:39	1:46	

NOTE: Trip begins at Buchanan & Boulder City Parkway before the loop, five or six minutes earlier than time shown. **NOTA:** El viaje comienza en Buchanan y Boulder City Parkway antes del circuito, cinco o seis minutos antes del horario indicado.

NOTE: Stops between Timepoint B & Timepoint A are served on EB trips during these hours. See EB schedule. **NOTA:** Durante estos horarios los viajes en dirección este pasan por la parada entre el punto de horario B y el punto de horario A. Ver horarios de la dirección este.



221 Cactus/Horizon Ridge/Boulder City | Sundays

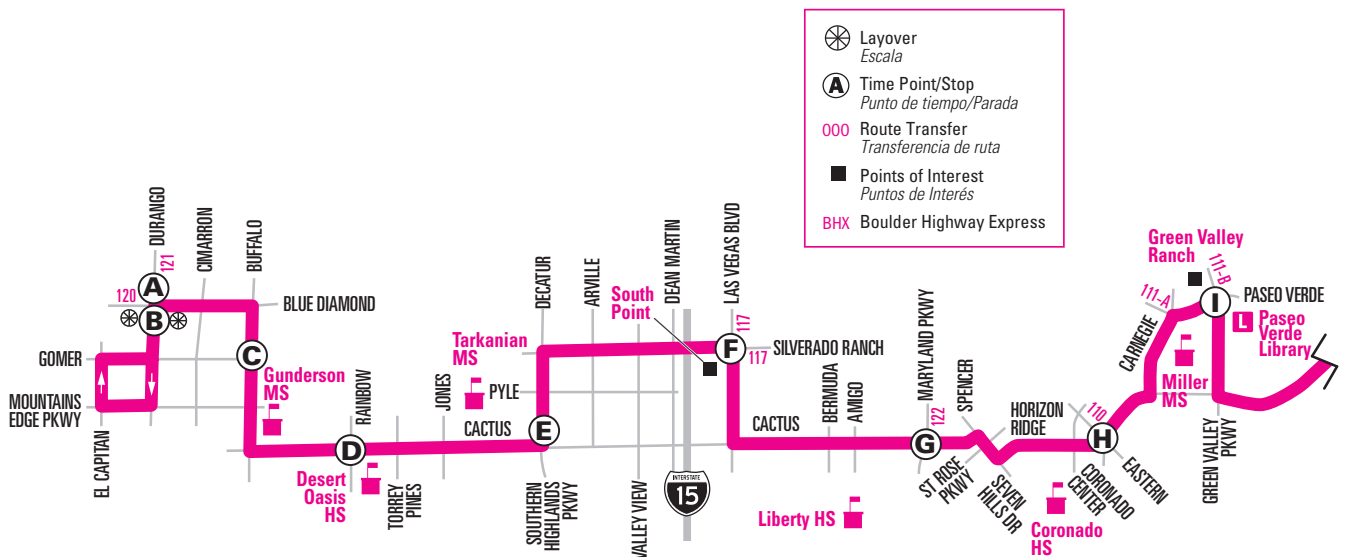
EASTBOUND SUNDAYS

	SB Durango & Blue Diamond (before loop)	NB Durango & Blue Diamond (after loop)	Buffalo & Gomer	Rainbow	Decatur (Southern Highlands Pkwy.) & Cactus	Las Vegas Blvd. & Silverado Ranch	Maryland Pkwy.	Eastern	Green Valley Pkwy. & Paseo Verde	Stephanie	Horizon Ridge & Horizon	College & Horizon	NV State Univ. (Lib. Arts Building)	Railroad Pass	Buchanan & Boulder City Pkwy.	Utah & Northridge / 6th (Del Prado Park)	
	(A)	(B)	(C)	(D)	(E)	(F)	(G)	(H)	(I)	(J)	(K)	(L)	(M)	(N)	(O)	(P)	
	■	■	■	■	■	■	■	■	■	■	■	■	5:09	5:17	5:25	5:33	5:38
	■	■	■	■	■	■	■	■	■	■	■	■	5:57	6:05	6:13	6:21	6:26
5:05	5:13	5:17	5:23	5:29	5:38	5:48	5:55	6:02	6:12	6:20	6:27	6:35	6:44	6:52	6:57		
6:00	6:08	6:12	6:18	6:25	6:35	6:45	6:53	7:00	7:10	7:19	7:27	7:35	7:44	7:52	7:58		
6:55	7:04	7:08	7:14	7:21	7:32	7:43	7:52	7:59	8:10	8:19	8:27	8:35	8:44	8:52	8:58		
7:52	8:01	8:06	8:12	8:19	8:30	8:41	8:50	8:58	9:09	9:18	9:26	9:34	9:43	9:52	9:58		
8:52	9:01	9:06	9:12	9:19	9:30	9:41	9:50	9:58	10:09	10:18	10:26	10:34	10:43	10:52	10:58		
9:52	10:01	10:06	10:12	10:19	10:30	10:41	10:50	10:58	11:09	11:18	11:26	11:34	11:43	11:52	11:58		
10:52	11:01	11:06	11:12	11:19	11:30	11:41	11:50	11:58	12:09	12:18	12:26	12:34	12:43	12:52	12:58		
11:52	12:01	12:06	12:12	12:19	12:30	12:41	12:50	12:58	1:09	1:18	1:26	1:34	1:43	1:52	1:58		
12:52	1:01	1:06	1:12	1:19	1:30	1:41	1:50	1:58	2:09	2:18	2:26	2:34	2:43	2:52	2:58		
1:52	2:01	2:06	2:12	2:19	2:30	2:41	2:50	2:58	3:09	3:18	3:26	3:34	3:43	3:52	3:58		
2:52	3:01	3:06	3:12	3:19	3:30	3:41	3:50	3:58	4:09	4:18	4:26	4:34	4:43	4:52	4:58		
■	4:01	4:06	4:12	4:19	4:30	4:41	4:50	4:58	5:09	5:18	5:26	5:34	5:43	5:52	5:58		
■	5:01	5:06	5:12	5:19	5:30	5:41	5:50	5:58	6:09	6:18	6:26	6:34	6:43	6:52	6:58		
■	6:02	6:07	6:13	6:19	6:29	6:39	6:48	6:55	7:06	7:14	7:21	7:29	7:38	7:46	7:52		
■	7:03	7:08	7:13	7:19	7:29	7:39	7:48	7:55	8:04	8:12	8:19	8:27	8:36	8:44	8:49		
■	8:03	8:08	8:13	8:19	8:29	8:39	8:48	8:55	9:04	9:12	9:19	9:27	9:36	9:44	9:49		
■	9:04	9:08	9:13	9:18	9:28	9:37	9:45	9:52	10:01	10:09	10:15	10:23	10:32	10:40	10:45		
■	10:04	10:08	10:13	10:18	10:27	10:36	10:43	10:49	10:57	11:04	11:10	11:18	11:26	11:34	11:39		
■	11:04	11:08	11:13	11:18	11:27	11:36	11:43	11:49	11:57	12:04	12:10	■	■	■	■		
■	12:04	12:08	12:13	12:18	12:26	12:34	12:40	12:46	■	■	■	■	■	■	■		

NOTE: ■ Trip continues through the normal layover (Timepoint P) to Nevada Way & Elm, after the loop, ending there five minutes after the time shown. *NOTA:* El viaje sigue a través de la escala habitual (punto de horario P) hacia Nevada Way y Elm después del circuito, y finaliza allí cinco minutos después del horario indicado.

NOTE: □ Stops between Timepoint A & Timepoint B are served on WB trips during these hours. See WB schedule. *NOTA:* Durante estos horarios los viajes en dirección oeste pasan por la parada entre el punto de horario A y el punto de horario B. Ver horarios de la dirección oeste.

221



221 Cactus/Horizon Ridge/Boulder City | Sundays

WESTBOUND SUNDAYS

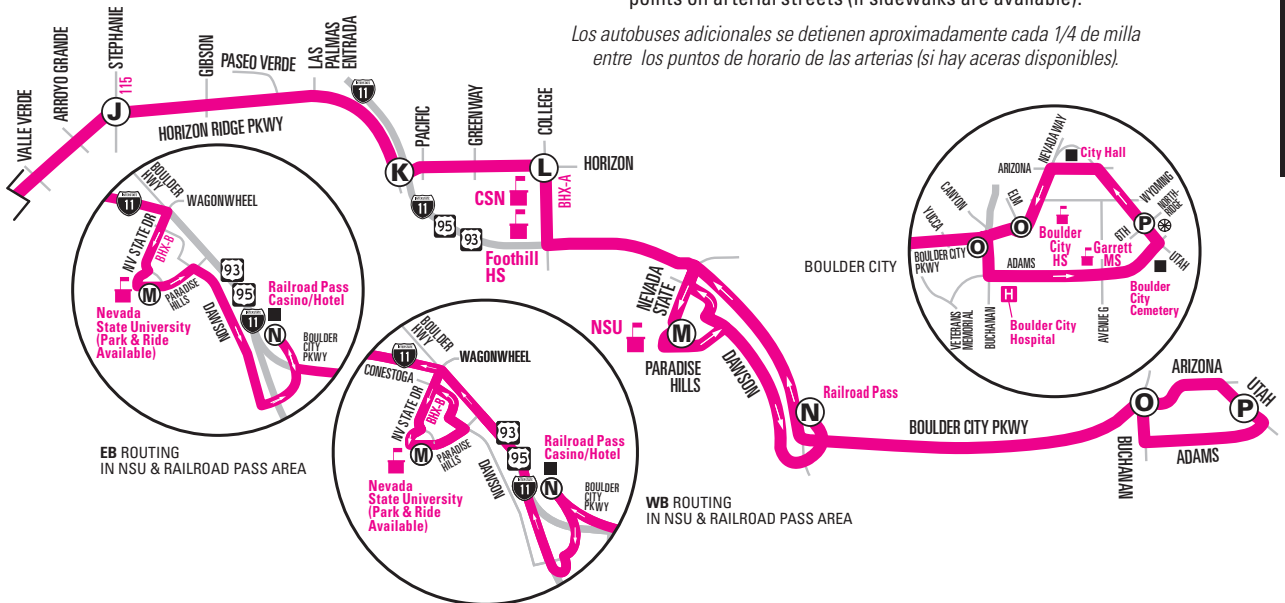
Utah & Northridge / 6th (Del Prado Park)	Nevada Way & Elm	Railroad Pass	NV State Univ. (Lib. Arts Building)	Horizon & College	Horizon Ridge & Horizon	Stephanie	Paseo Verde & Green Valley Pkwy.	Eastern	Maryland Pkwy.	Silverado Ranch & Las Vegas Blvd.	Cactus & Decatur (Southern Highlands Pkwy.)	Rainbow	Buffalo & Gomer	SB Durango & Blue Diamond (before loop)	NB Durango & Blue Diamond (after loop)
(P)	(O)	(N)	(M)	(L)	(K)	(J)	(I)	(H)	(G)	(F)	(E)	(D)	(C)	(A)	(B)
5:40	5:45	5:55	6:04	6:14	6:19	6:28	6:38	6:46	6:53	7:03	7:13	7:18	7:23	7:28	
6:34	6:39	6:49	6:59	7:09	7:15	7:25	7:36	7:44	7:52	8:02	8:12	8:18	8:23	8:28	
7:33	7:38	7:48	7:58	8:08	8:14	8:24	8:35	8:44	8:52	9:02	9:12	9:18	9:23	9:29	
8:33	8:38	8:48	8:58	9:08	9:14	9:24	9:35	9:44	9:52	10:02	10:12	10:18	10:23	10:29	
9:33	9:38	9:48	9:58	10:08	10:14	10:24	10:35	10:44	10:52	11:02	11:12	11:18	11:23	11:29	
10:33	10:38	10:48	10:58	11:08	11:14	11:24	11:35	11:44	11:52	12:02	12:12	12:18	12:23	12:29	
11:33	11:38	11:48	11:58	12:08	12:14	12:24	12:35	12:44	12:52	1:02	1:12	1:18	1:23	1:29	
12:31	12:37	12:47	12:57	1:07	1:13	1:23	1:35	1:44	1:52	2:02	2:12	2:18	2:23	2:30	
1:31	1:37	1:47	1:57	2:07	2:13	2:23	2:35	2:44	2:52	3:02	3:12	3:18	3:23	3:30	3:38
2:31	2:37	2:47	2:57	3:07	3:13	3:23	3:35	3:44	3:52	4:02	4:12	4:18	4:23	4:30	4:38
3:31	3:37	3:47	3:57	4:07	4:13	4:23	4:35	4:44	4:52	5:02	5:12	5:18	5:23	5:30	5:38
4:31	4:37	4:47	4:57	5:07	5:13	5:23	5:35	5:44	5:52	6:02	6:12	6:18	6:23	6:30	6:38
5:31	5:37	5:47	5:57	6:07	6:13	6:23	6:35	6:44	6:52	7:02	7:12	7:18	7:23	7:30	7:38
6:32	6:38	6:48	6:58	7:08	7:13	7:22	7:33	7:41	7:49	7:59	8:09	8:14	8:19	8:25	8:32
7:32	7:38	7:48	7:58	8:08	8:13	8:22	8:33	8:41	8:49	8:59	9:09	9:14	9:19	9:25	9:32
8:16	8:21	8:31	8:41	8:51	8:56	9:04	9:14	9:22	9:29	9:39	9:48	9:53	9:58	10:04	10:11
9:06	9:11	9:21	9:31	9:40	9:44	9:52	10:01	10:08	10:15	10:24	10:33	10:38	10:43	10:49	10:56
10:06	10:11	10:21	10:31	10:40	10:44	10:52	11:01	11:08	11:15	11:24	11:33	11:38	11:43	11:49	11:56
11:03	11:08	11:17	11:26	11:35	11:39	11:46	11:54	12:00	12:06	12:15	12:24	12:29	12:34	12:39	12:46

NOTE: Trip begins at Buchanan & Boulder City Parkway before the loop, five or six minutes earlier than time shown.
 NOTA: El viaje comienza en Buchanan y Boulder City Parkway antes del circuito, cinco o seis minutos antes del horario indicado.

NOTE: Stops between Timepoint B & Timepoint A are served on EB trips during these hours. See EB schedule. NOTA: Durante estos horarios los viajes en dirección este pasan por la parada entre el punto de horario B y el punto de horario A. Ver horarios de la dirección este.

Additional bus stops approximately every 1/4 mile between time points on arterial streets (if sidewalks are available).

Los autobuses adicionales se detienen aproximadamente cada 1/4 de milla entre los puntos de horario de las arterias (si hay aceras disponibles).



401 N. Outlets/Symphony Park

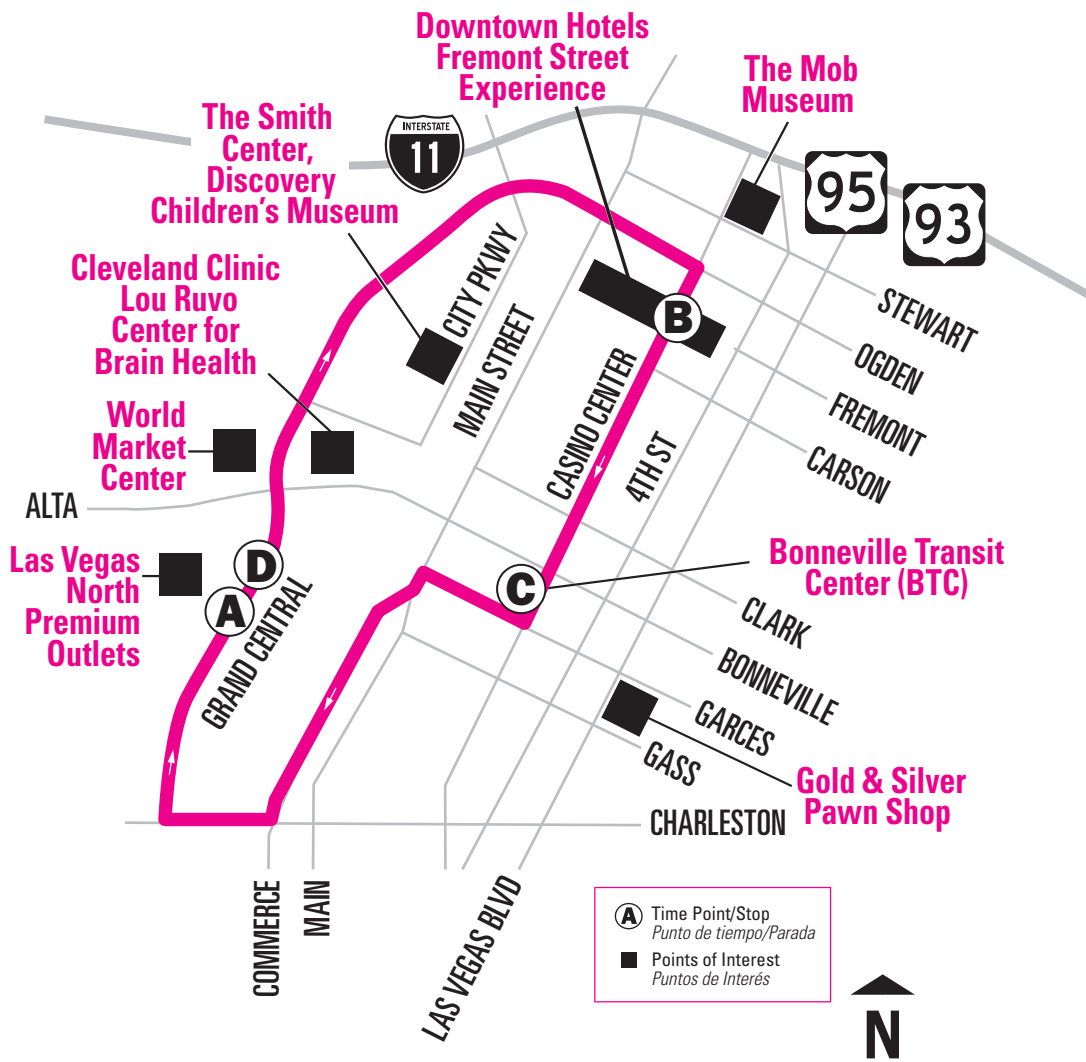
WEEKDAYS & SATURDAYS

	Depart LV N. Premium Outlets (near food court)	Casino Center & Fremont	Bonneville Transit Center (BTC) Bay 19	Arrive LV N. Premium Outlets (near food court)
	(A)	(B)	(C)	(D)
■	9:56	10:01	10:05	
10:10	10:16	10:21	10:25	
10:30	10:36	10:41	10:45	
10:50	10:56	11:01	11:05	
11:10	11:16	11:21	11:25	
11:30	11:36	11:41	11:45	
11:45	11:51	11:56	12:00	
12:00	12:06	12:11	12:16	
12:15	12:21	12:26	12:31	
12:30	12:36	12:41	12:46	
12:45	12:51	12:56	1:01	
1:00	1:06	1:11	1:16	
1:15	1:21	1:26	1:31	
1:30	1:36	1:41	1:46	
1:45	1:51	1:56	2:01	
2:00	2:06	2:11	2:16	
2:15	2:21	2:26	2:31	
2:30	2:36	2:41	2:46	
2:45	2:51	2:56	3:01	
3:00	3:06	3:11	3:16	
3:15	3:21	3:26	3:31	
3:30	3:36	3:41	3:46	
3:45	3:51	3:56	4:01	
4:00	4:06	4:11	4:16	
4:15	4:21	4:26	4:31	
4:30	4:36	4:41	4:46	
4:45	4:51	4:56	5:01	
5:00	5:06	5:11	5:16	
5:15	5:21	5:26	5:31	
5:30	5:36	5:41	5:46	
5:46	5:52	5:57	6:02	
5:52	5:58	6:03	6:08	
6:09	6:15	6:19	6:23	
6:26	6:32	6:36	6:40	
6:46	6:52	6:56	7:00	
7:09	7:15	7:19	7:23	
7:26	7:32	7:36	7:40	
7:46	7:52	7:56	8:00	
8:16	8:22	8:26	■	

SUNDAYS

	Depart LV N. Premium Outlets (near food court)	Casino Center & Fremont	Bonneville Transit Center (BTC) Bay 19	Arrive LV N. Premium Outlets (near food court)
	(A)	(B)	(C)	(D)
■	10:51	10:56	11:00	
11:05	11:11	11:16	11:20	
11:25	11:31	11:36	11:40	
11:45	11:51	11:56	12:00	
12:00	12:06	12:11	12:16	
12:15	12:21	12:26	12:31	
12:30	12:36	12:41	12:46	
12:45	12:51	12:56	1:01	
1:00	1:06	1:11	1:16	
1:15	1:21	1:26	1:31	
1:30	1:36	1:41	1:46	
1:45	1:51	1:56	2:01	
2:00	2:06	2:11	2:16	
2:15	2:21	2:26	2:31	
2:30	2:36	2:41	2:46	
2:45	2:51	2:56	3:01	
3:00	3:06	3:11	3:16	
3:15	3:21	3:26	3:31	
3:30	3:36	3:41	3:46	
3:45	3:51	3:56	4:01	
4:00	4:06	4:11	4:16	
4:15	4:21	4:26	4:31	
4:30	4:36	4:41	4:46	
4:45	4:51	4:56	5:01	
5:00	5:06	5:11	5:16	
5:15	5:21	5:26	5:31	
5:30	5:36	5:41	5:46	
5:46	5:52	5:57	6:02	
6:09	6:15	6:19	6:23	
6:26	6:32	6:36	6:40	
6:46	6:52	6:56	7:00	
7:16	7:22	7:26	■	

401 N. Outlets/Symphony Park



Additional bus stops approximately every 1/4 mile between time points.

Los autobuses adicionales se detienen aproximadamente cada 1/4 de milla entre los puntos de horario.

Game Day Express 600 Routes



Get to all of the Las Vegas Raiders, Vegas Golden Knights and UNLV football home games with the Game Day Express service.

RAIDERS GAMES

Routes will pick up from six (6) locations across the valley and drop off at Allegiant Stadium, on the southeast corner of the parking lot on Dean Martin Drive.

Please refer to rtcshv.com/gamedayexpress for specific game day departure information.

After the game, each route will have departures up to **40 minutes after the game ends**.

GOLDEN KNIGHTS GAMES

Routes will pick up from six (6) locations across the valley and drop off by the T-Mobile Arena on Frank Sinatra Drive, north of the Excalibur parking garage.

Please refer to rtcshv.com/gamedayexpress for specific game day departure information.

After the game, each route will have departures up to **30 minutes after the game ends**.

UNLV FOOTBALL GAMES

Route 613 will pick up from the UNLV Transit Center and drop off at Allegiant Stadium, on the southeast corner of the parking lot on Dean Martin Drive.

Please refer to rtcshv.com/gamedayexpress for specific game day departure information.

After the game, each route will have departures up to **40 minutes after the game ends**.

COST

\$4 round trip (\$2 each way).

Passes can be purchased via the rideRTC app for quickest boarding.



Game Day Express **600 Rutas**



Llega a todos los partidos en casa de Las Vegas Raiders, Vegas Golden Knights y UNLV con el servicio Game Day Express.

JUEGOS DE LOS RAIDERS

Las rutas recogerán en seis (6) puntos del valle y dejarán en Allegiant Stadium, en la esquina sureste del estacionamiento de Dean Martin Drive.

Visite rtcsonv.com/gamedayexpress para obtener información específica sobre la salida del día del juego.

Después del juego, la ruta comenzará las salidas hasta **40 minutos después de que finalice el juego**.

JUEGOS DE GOLDEN KNIGHTS

Las rutas recogerán en seis (6) lugares a través del valle y dejarán en T-Mobile Arena en Frank Sinatra Drive, al norte del garaje de estacionamiento del Excalibur.

Visite rtcsonv.com/gamedayexpress para obtener información específica sobre la salida del día del juego.

Después del juego, cada ruta comenzará las salidas hasta **30 minutos después de que finalice el juego**.

JUEGOS DE FÚTBOL UNLV

La ruta 613 recogerá en el centro de tránsito de UNLV y dejará en Allegiant Stadium, en la esquina sureste del estacionamiento en Dean Martin Drive.

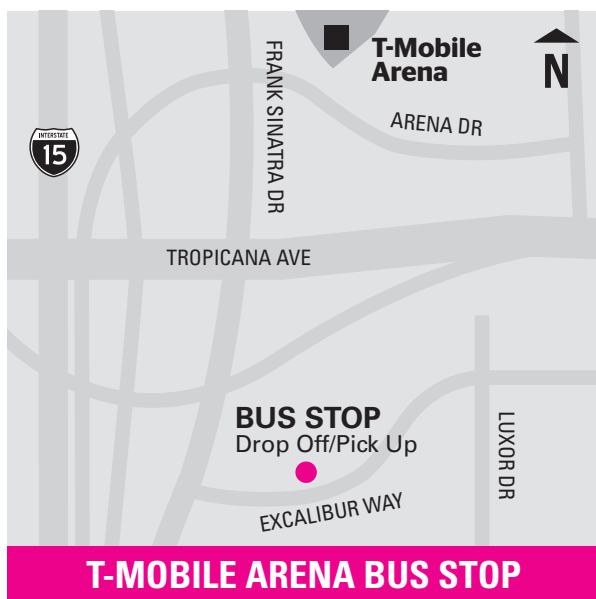
Visite rtcsonv.com/gamedayexpress para obtener información específica sobre la salida del día del juego.

Después del juego, la ruta comenzará las salidas hasta **40 minutos después de que finalice el juego**.

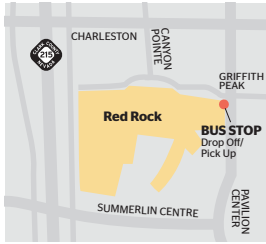
TARIFA

\$4 ida y vuelta (\$2 por trayecto).

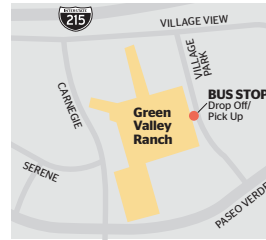
Los pases se pueden comprar a través de la aplicación rideRTC para un embarque más rápido.



For Raiders and Golden Knights Games:



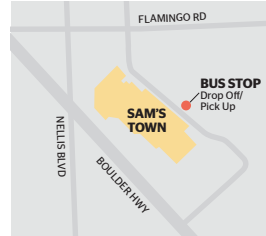
Route 605
Summerlin Game Day Express
 Red Rock Casino Resort
 11011 W. Charleston Blvd.
 Las Vegas, NV 89135



Route 606
Green Valley Game Day Express
 Green Valley Ranch Resort Spa & Casino
 2300 Paseo Verde Pkwy.
 Henderson, NV 89052



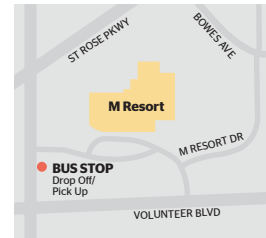
Route 607
Centennial Hills Game Day Express
 Santa Fe Station Casino
 4949 N. Rancho Dr.
 Las Vegas, NV 89130



Route 609
East Side Game Day Express
 Sam's Town Hotel & Gambling Hall
 5111 Boulder Hwy.
 Las Vegas, Nevada 89122

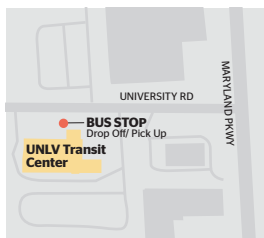


Route 610
North Las Vegas Game Day Express
 Aliante Casino Hotel Spa
 7300 N. Aliante Pkwy.
 North Las Vegas, NV 89084



Route 612
West Henderson Game Day Express
 M Resort Spa Casino
 12300 S Las Vegas Blvd.
 Henderson, NV 89044

For UNLV Football Games:



Route 613
UNLV Football Game Day Express
 UNLV Transit Center
 1135 E. University Rd.
 Las Vegas, NV 89119

Stay in the know with RTC!

Follow us for exclusive updates and year-round chances to win game tickets, gift certificates, and more.

Don't miss out—join the excitement today!



rtcsnv.com



YES



Wear acceptable clothing (i.e. shirt, shoes, pants, etc.)
Debe usar ropa aceptable (camisa, pantalón y zapatos, etc.).



Stay behind the yellow line while the vehicle is in motion.
Permanezca detrás de la línea amarilla cuando el vehículo este en movimiento.



Offer a seat to seniors, disabled customers and those traveling with small children.
Cédeles los asientos a personas de la tercera edad, clientes con discapacidad y adultos con niños.



Strollers must be emptied, folded and stowed out of the aisle for safety.
Los cochecitos deben vaciarse, estar plegados y guardarse fuera del pasillo por seguridad.



Pay fare. Have exact change, your credit or debit card, or your Reduced Fare I.D. ready when you board.
Pague la tarifa. Tenga el cambio exacto, su tarjeta de crédito o débito, o su identificación de tarifa reducida al abordar.



Use headphones so you will not disturb others.
Utilice audífonos para no molestar a los demás.



Occupy one seat, keep feet on the floor and place belongings in your lap.
Ocupar un asiento, mantenga los pies en el suelo y colocar sus pertenencias en su regazo.



Transport food and drinks in sealed, spill-proof or twist top containers.
Transporte comida y bebidas selladas, resistentes a derrames o contenedores con tapaderas con rosca.



Skateboards, skates, and scooters must be in control of the owner and not blocking the aisle.
Las patinetas, patines y scooters deben estar bajo el control del propietario y no bloquear el pasillo.



Electric, non-electric or non-motorized mobility devices must be folded, out of the aisles and under customer control at all times.
Los dispositivos de movilidad eléctricos, no eléctricos o no motorizados deben estar plegados, fuera de los pasillos y bajo el control del cliente en todo momento.

NO



Smoking, tobacco chewing, electronic cigarettes, vaping or illicit drug use.
Fumar, mascar tabaco, cigarrillos electrónicos, vapear o consumir drogas ilícitas.



Blocking the aisles, doors or stairwells with your person or any belongings.
Bloquear los pasillos, las puertas o escaleras con su persona o cualquier pertenencia.



Carts or wagons larger than 18"W x 18"L x 30"H, or any object which cannot fit between passenger seats.



Carritos o vagones más grandes de 18"W x 18"L x 30"H, o cualquier objeto que no quepa entre los asientos de los pasajeros.



Sleeping on transit vehicles – your safety is important.
Dormir en los vehículos de transporte público – su seguridad es importante.



Shoving, fighting, shouting, vulgar language or other disruptive behavior
Empujar, pelear, gritar, usar lenguaje vulgar o cualquier comportamiento perturbador



Flammable liquids/containers, car batteries, lithium-ion/lead acid battery chargers, tires, or hover boards.
Líquidos/contenedores inflamables, baterías de automóvil, cargadores de baterías de iones de litio/plomo, llantas o aeropatines.



Eating and drinking on transit vehicles.
Comer o beber en los vehículos de transporte público.

Access your RTC transit services with the latest apps



rideRTC
Plan your Ride.
Buy your Pass. Go.



RTC Bike Share
Stations throughout
downtown Las Vegas.



RTC OnDemand
Flexible, convenient, and
affordable.

TRANSPORTATION AT YOUR FINGERTIPS



PARTNER APPS



STAY CONNECTED

