



1



2



Federal Transit Administration

Bus and Bus Facilities grant



Awarded \$8.8 Million



- Eight 40-foot buses
- Video mirrors
- Safety & security upgrades at bus yards

Investing in Clean Transportation, Advanced Safety Technology, and Secure Transit Infrastructure

3

Mobility Training Center 10-Year Anniversary




4



5

Contractor Recognition

IC INTER-CON SECURITY



Jeremy
Jeffery



Jesse
Jenson



Diego
Hernandez



6



7

Contractor Recognition



Katrina Bolden

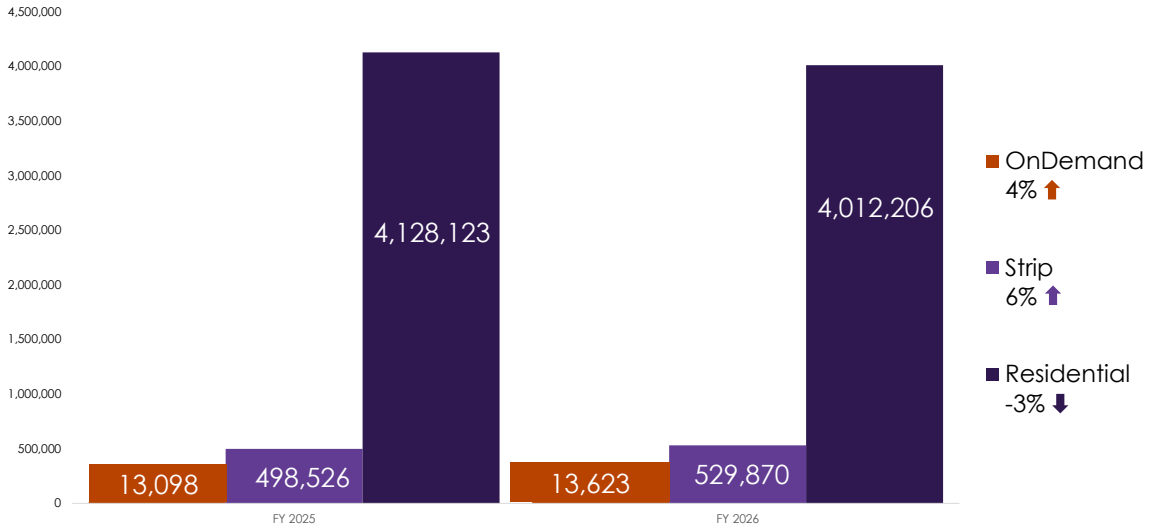
8





Transit Ridership

January 2026

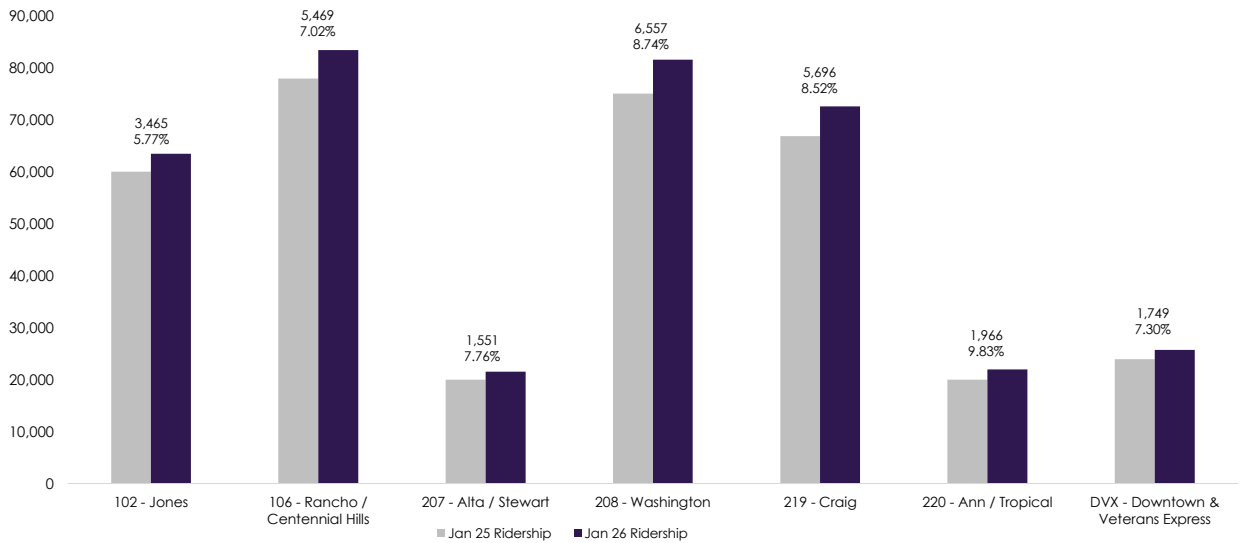


11



Routes with Ridership Increase

January 2025 vs. January 2026
(Routes with 5% or More Increase)

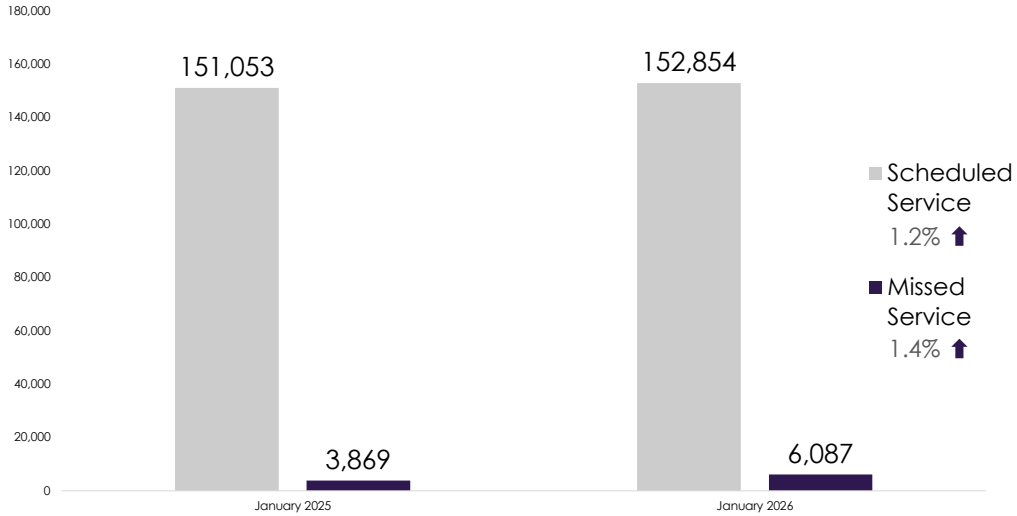


12



Scheduled vs. Missed Service

January 2025 vs. January 2026



13



Fleet Status

As of January 2026

Inventory: 459

Special Services/
Overflow: 57

Requirements: 402

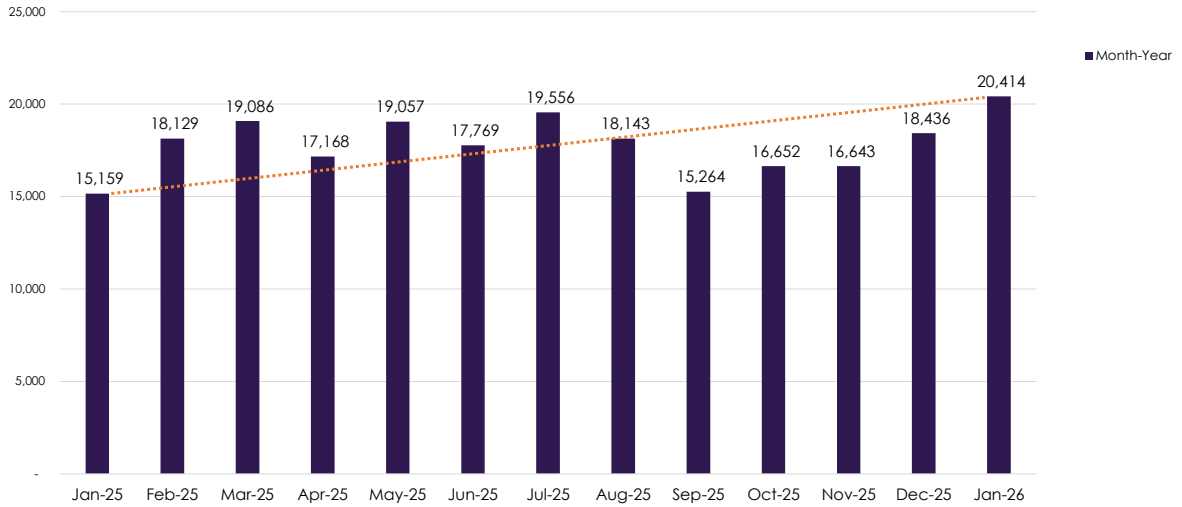


14



Safety & Security

Removals
January 2025 to January 2026

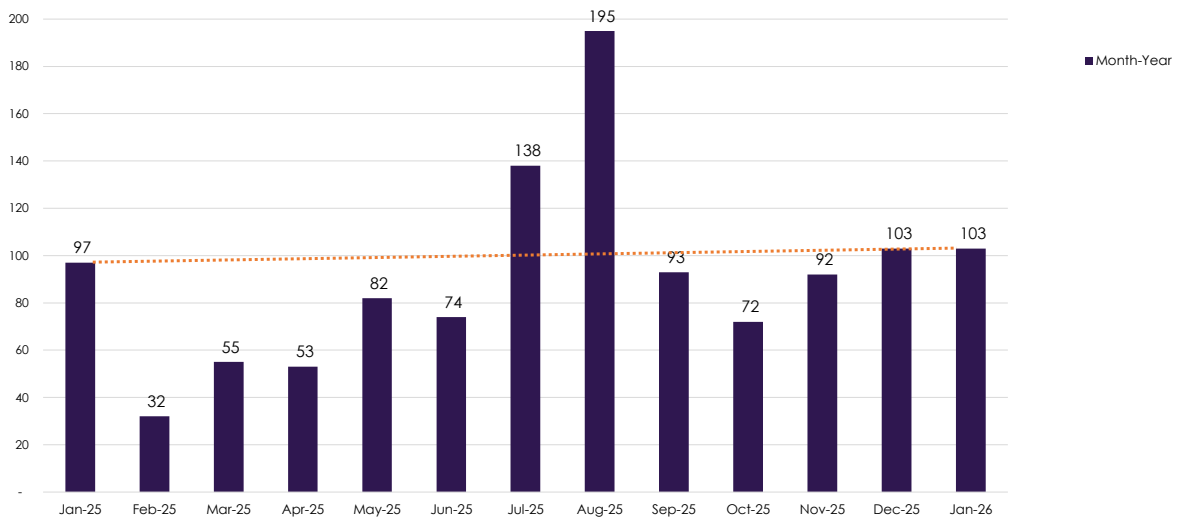


15



Safety & Security

Trespasses
January 2025 to January 2026

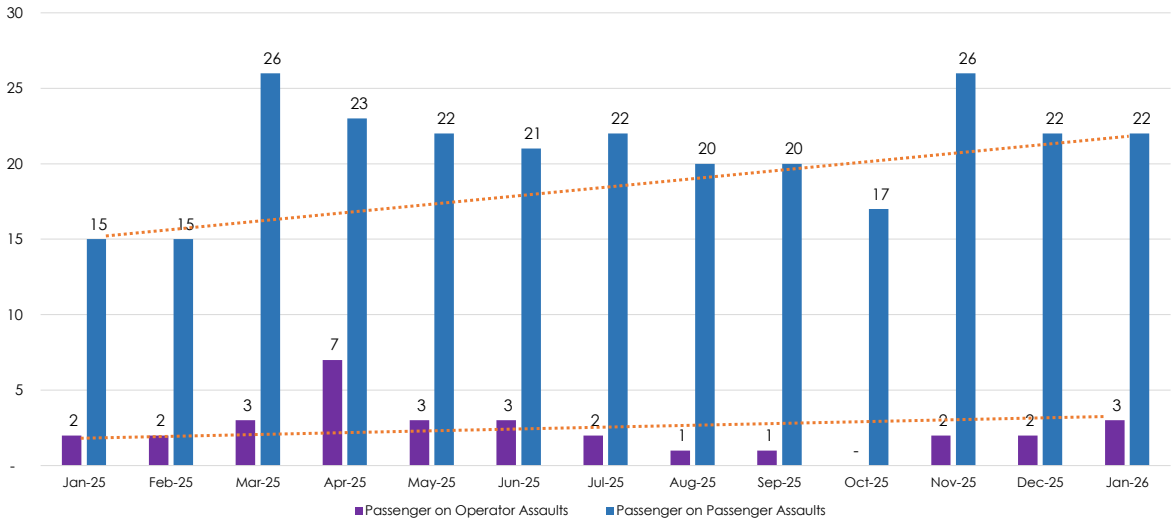


16



Safety & Security

Passenger vs. Operator and Passenger vs. Passenger Assaults
January 2025 to January 2026



17



Public Comments



Bus Operations Center Communication



Lytix Safety System



Bus Stop Lighting



Major Construction with Closures and Delays



Layover Policy and Communication



Distribution of Fleet at IBMF and SMF yards

18



19



20



BOULDER HIGHWAY TODAY



21



BOULDER HIGHWAY TODAY



Transit use:

- 10,000 BHX trips
- 11 crossing routes
- 24-hour service



Avg. trip length = < 2 miles



Pedestrian safety:

- 10% of all pedestrian fatalities statewide
- 80 fatal crashes since 2006



22



PROJECT BACKGROUND



23



COMMUNITY INPUT

79% supported the overall project concept

83% in favor of widened sidewalks

76% liked bicycle tracks

76% supported center-running transit

70% in favor of improved mid-block crossings

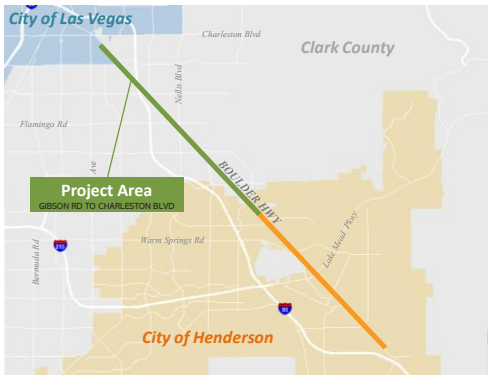
90% liked additional lighting



24



PROJECT BACKGROUND



Regional Infrastructure Accelerator (RIA)
(\$2M RIA Grant, \$2.3M NDOT)



Partner/Stakeholder
Coordination



CITY OF HENDERSON SEGMENT





CITY OF HENDERSON SEGMENT



27



CROSS SECTION



28



PROJECT SCOPE

Community Engagement

Stakeholder Coordination

Corridor Layout & Planning

Traffic, Safety & Ridership

Environmental Review

Preliminary Engineering

Financing & Funding

Federal Transit Administration

FTA Coordination

29

RTC

REIMAGINE
BOULDER HIGHWAY
PHASE 2

NEVADA DOT
SAFE AND CONNECTED

CITY OF LAS VEGAS
NEVADA

CLARK COUNTY
NEVADA
togetherforbetter

HENDERSON

U.S. DEPARTMENT OF TRANSPORTATION
BUILD AMERICA BUREAU

30



31



LET'S GO

STATE OF THE TRAFFIC SYSTEM
FREEWAY AND ARTERIAL SYSTEM OF TRANSPORTATION (FAST)



WE'RE GOING PLACES. LET'S GO TOGETHER

32



Year In Review

Safety

Traffic Signal System



LET'S GO STATE OF THE TRAFFIC SYSTEM



YEAR IN REVIEW



LET'S GO STATE OF THE TRAFFIC SYSTEM

TRAFFIC MANAGEMENT



LET'S GO STATE OF THE TRAFFIC SYSTEM

35

SOUTHERN NV TRAFFIC MANAGEMENT SYSTEM



1,734

Traffic Signals



1,317

Traffic Cameras



76

Ramp Meters



837

miles

of Fiber Optic
Communication Cable



173

Dynamic Message/Active
Traffic Management
Signs



8

Wrong Way Driver
Warning System



LET'S GO STATE OF THE TRAFFIC SYSTEM

36

REGIONAL EVENT TRAFFIC MANAGEMENT

NELLIS AIR FORCE BASE



LET'S GO STATE OF THE TRAFFIC SYSTEM

37

REGIONAL EVENT SUPPORT



1,700+
Events Tracked



225
Events Worked



1,500+
Staff Hours



LET'S GO STATE OF THE TRAFFIC SYSTEM

38



TRAFFIC INCIDENTS



16,401
Crashes



1,371
Lane & Road Closures



273
Police Activity



146
Vehicle Fires

AN INFORMED COMMUTER IS A PREPARED COMMUTER



16,284
Inquiries



17,701
Traffic Alerts

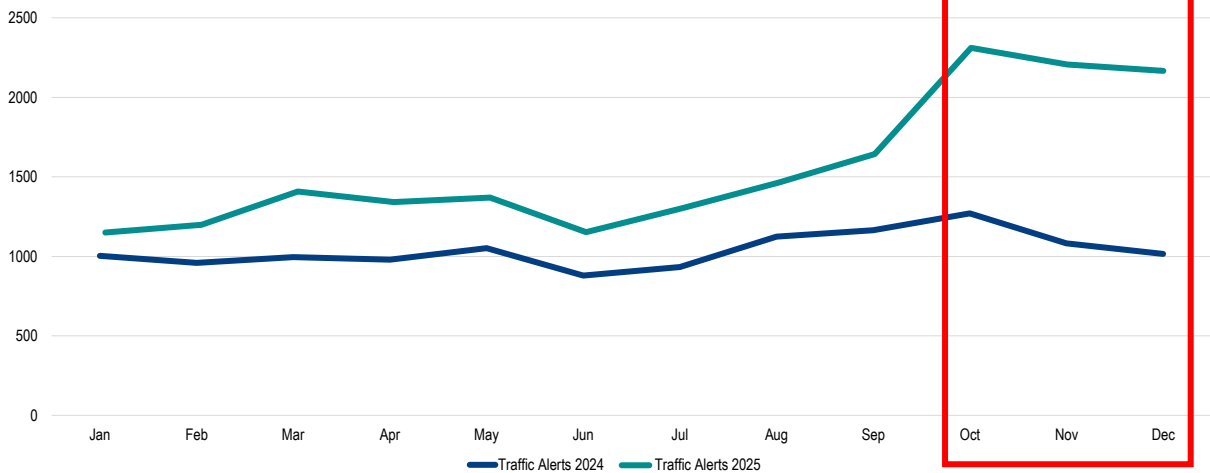


2,881
Traffic & Safety Messages



LET'S GO STATE OF THE TRAFFIC SYSTEM

TRAFFIC ALERTS 2024 vs. 2025



LET'S GO STATE OF THE TRAFFIC SYSTEM

REGIONAL SAFETY COORDINATION

SAFETY



FHWA
Safe Roads



CCSD
School Zone Safety



Law Enforcement
Fatalities & Pedestrian
Safety



SS4A
Regional Safety Effort



Cross-Jurisdiction
CA, AZ, NV, UT,
Emergency
Preparedness



LET'S GO STATE OF THE TRAFFIC SYSTEM

43

SAFETY IMPROVEMENTS



LET'S GO STATE OF THE TRAFFIC SYSTEM

44

TRAFFIC SIGNAL SYSTEM

Source: <https://cityoflasvegas.smugmug.com/Traffic/CharlesSton-8th-Traffic-Signal/f-XX3F3p6/A>



LET'S GO STATE OF THE TRAFFIC SYSTEM

45

ITS NETWORK

12 Miles

Fiber-Optic
Cable Per Year

50

Traffic Cameras
Per Year

56

Intersections
Detection Replaced



LET'S GO STATE OF THE TRAFFIC SYSTEM

46

REGIONAL SIGNAL RETIMING



647

Signals Were Retimed



11.4%

Improvement
In Travel Time



LET'S GO STATE OF THE TRAFFIC SYSTEM

47



LET'S GO STATE OF THE TRAFFIC SYSTEM

48



THANK YOU

WE'RE GOING PLACES. LET'S GO TOGETHER

