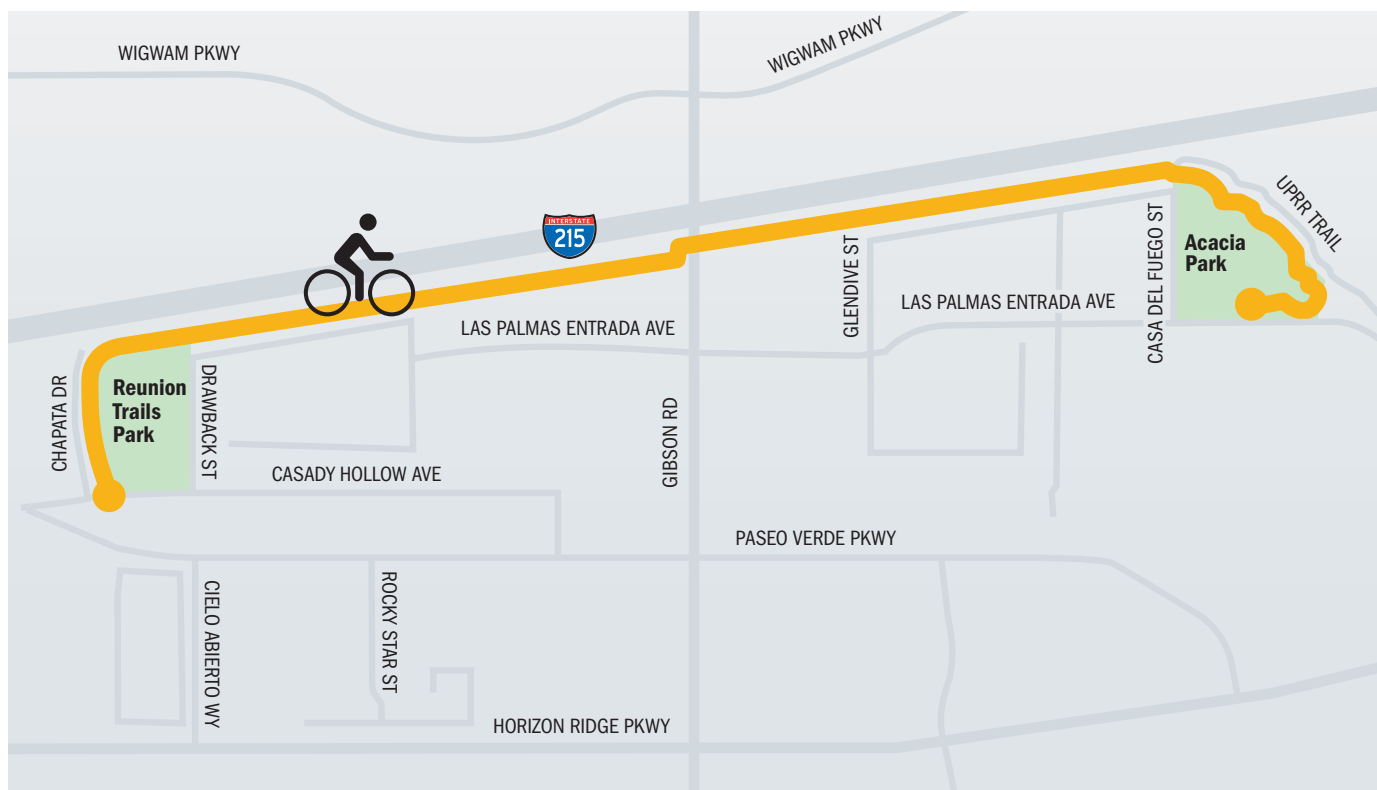


FAMILY FRIENDLY RIDES

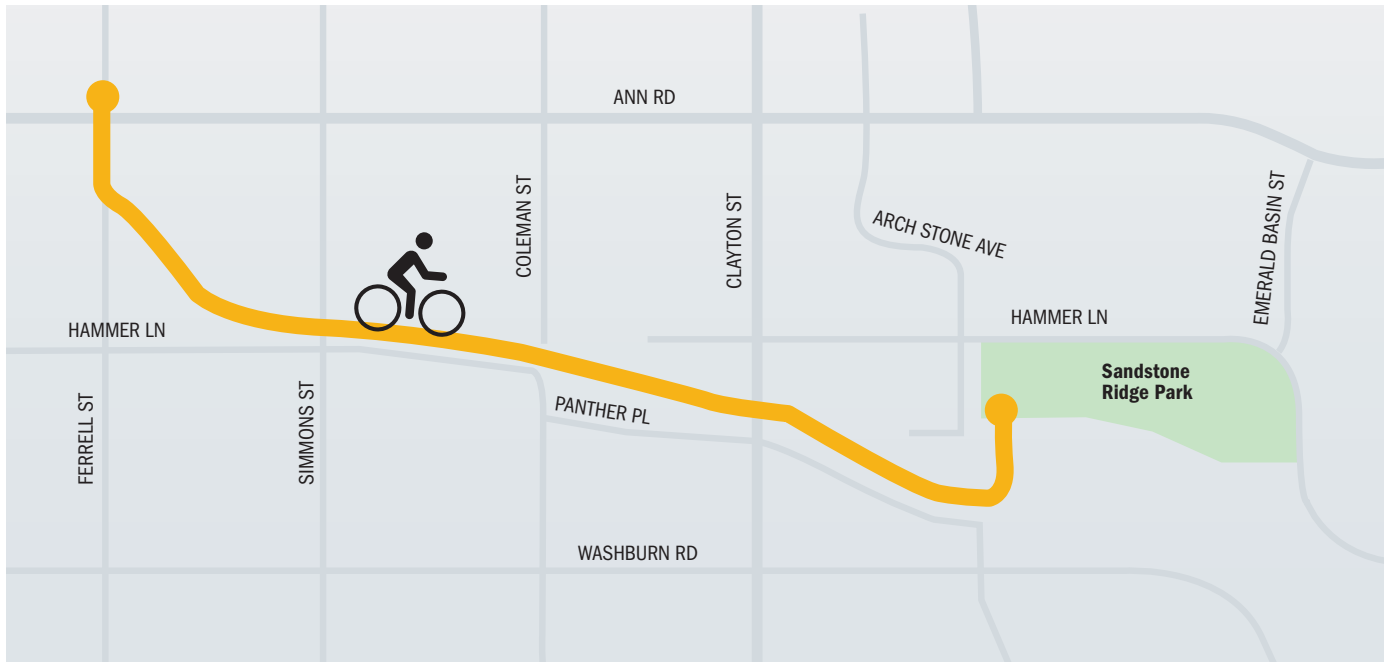


HENDERSON REUNION TRAILS PARK TO ACACIA PARK

Beginning at the corner of Chapata Drive and Casady Hollow Avenue head north on Chapata Drive then take the shared use path east. The path crosses Gibson Road and continues on to Acacia Park.

This ride is less than two miles with parks located at each end.

FAMILY FRIENDLY RIDES

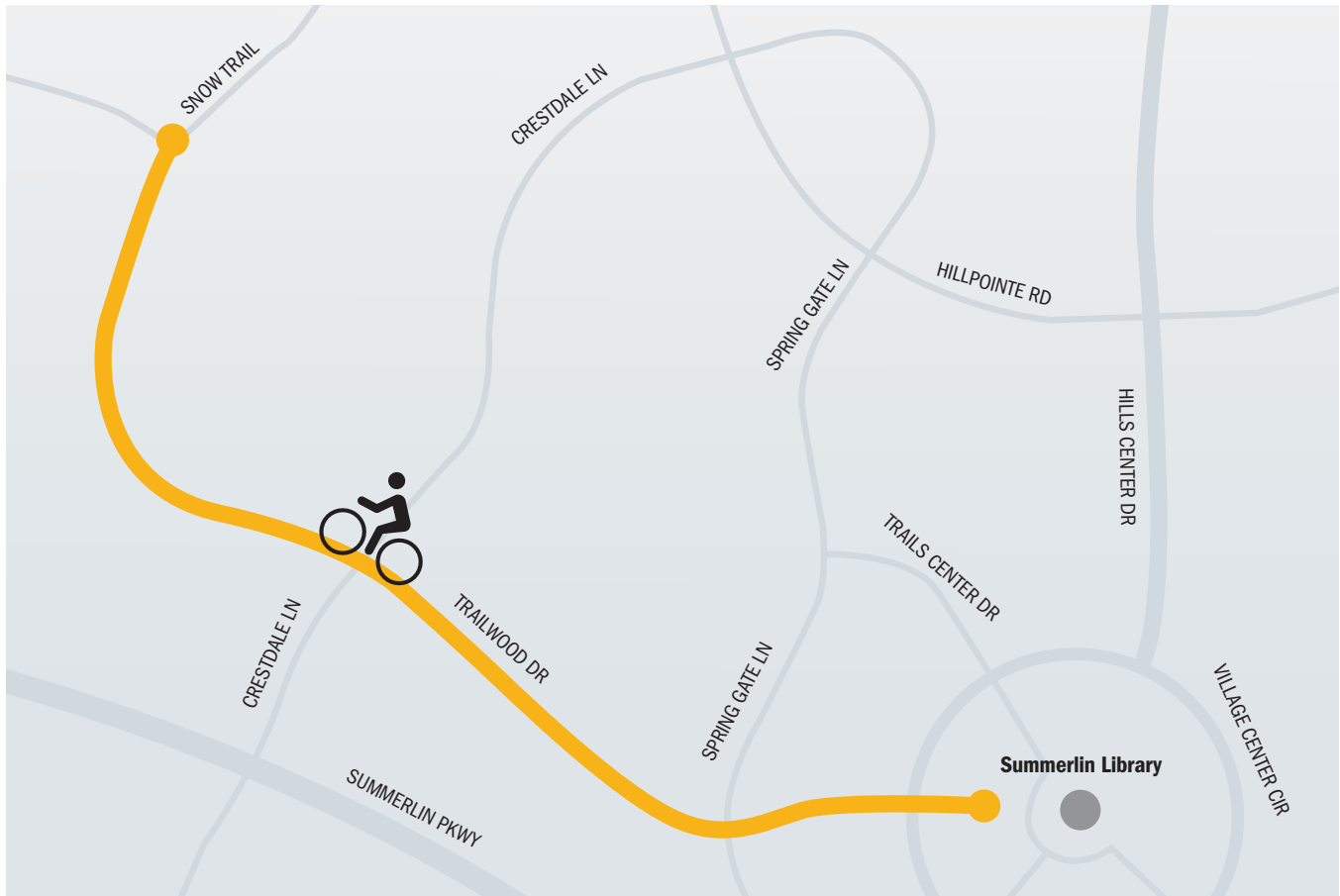


NORTH LAS VEGAS ANN ROAD TO SANDSTONE RIDGE PARK

Beginning at west Ann Road and Ferrell Street travel south along Ferrell Street one block. Merge onto the shared use path running along side of the flood channel continuing east. The path crosses Simmons and Clayton Street and connects to Sandstone Ridge Park over a Pedestrian / Bike Bridge on the left.

Sandstone Ridge Park has a bike path circling the entire park.

FAMILY FRIENDLY RIDES



SUMMERLIN TRAIL PARK COMMUNITY CENTER TO SNOW TRAIL DRIVE

Beginning at 9550 Trails Center Drive travel west on the shared use path which runs under Spring Gate Lane. Continue west crossing under Crestdale Lane. The path ends at Snow Trail Drive.

This ride is 1.8 miles round trip with park facilities at each end of the trail.

FAMILY FRIENDLY RIDES

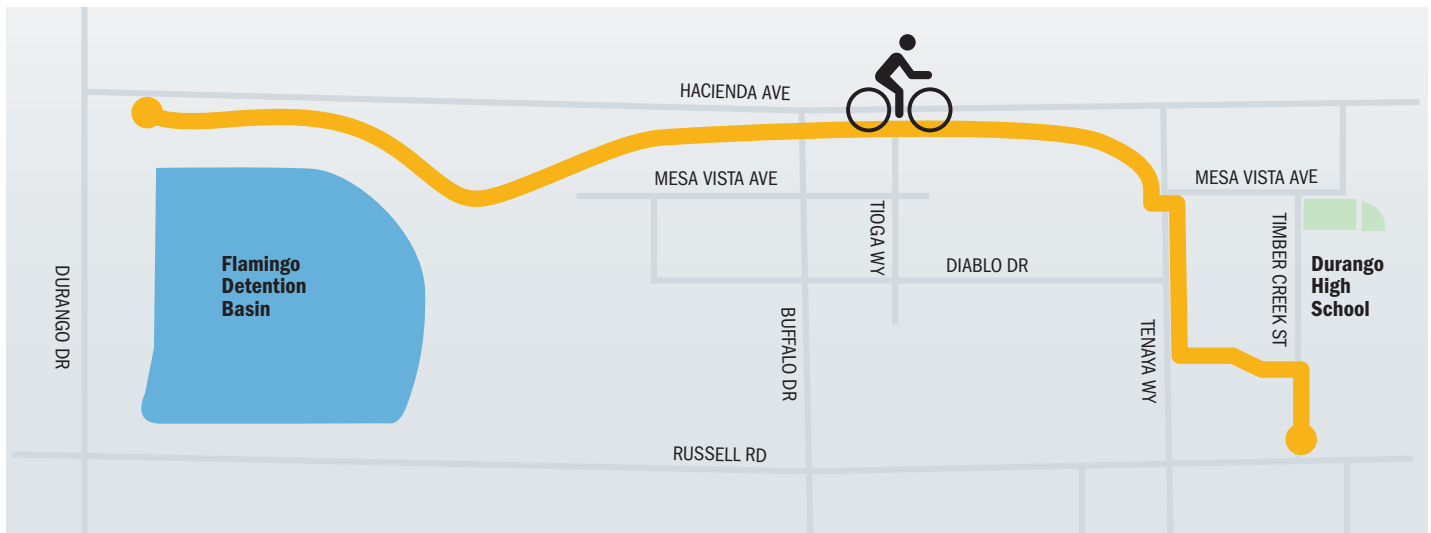


NW LAS VEGAS FLOYD LAMB PARK AT TULE SPRINGS

Beginning at Floyd Lamb Park at Tule Springs there is a shared use path that circles the entire park.

The path is approximately one mile in length and offers great views of the trees, ponds and wildlife.

FAMILY FRIENDLY RIDES



SPRING VALLEY SOUTHWEST CORNER OF SPANISH TRAILS

Beginning on West Hacienda just east of Durango. Take the shared use path on the south side of Hacienda. Continue east crossing South Tioga Way turning right on Timber Creek Street ending at Russell Road.

The path is approximately four miles round trip offering views of the Las Vegas sky line.

FAMILY FRIENDLY RIDES

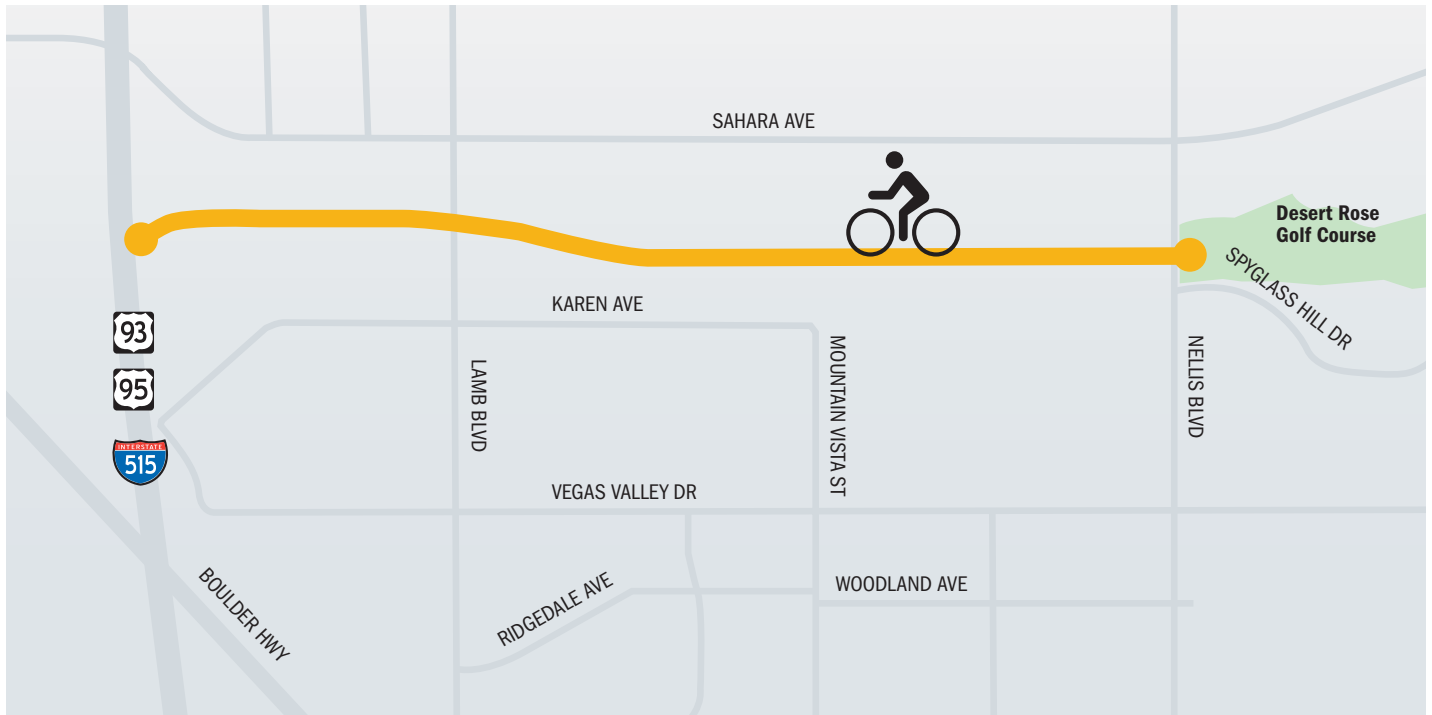


EAST VALLEY WETLANDS PARK

Beginning at Broadbent and Frances Celia Avenue on the east side of Broadbent you will find the Duck Creek Trail Head. Take the bike compatible trail out, around and back.

This ride features views of the Wetlands Park and is an easy and safe ride for families with children of all ages. The ride is approximately 1.5 miles in length.

FAMILY FRIENDLY RIDES



EAST CENTRAL VALLEY DESERT ROSE GOLF COURSE

Beginning at Nellis Boulevard and Spyglass Hill Drive take the shared use path west via the pedestrian/bike bridge over Nellis. Continue west crossing Lamb Boulevard ending at the 93/95 freeway

This is a three mile round trip separate from the roadway.