

221 Cactus/Horizon Ridge/Boulder City | Weekdays

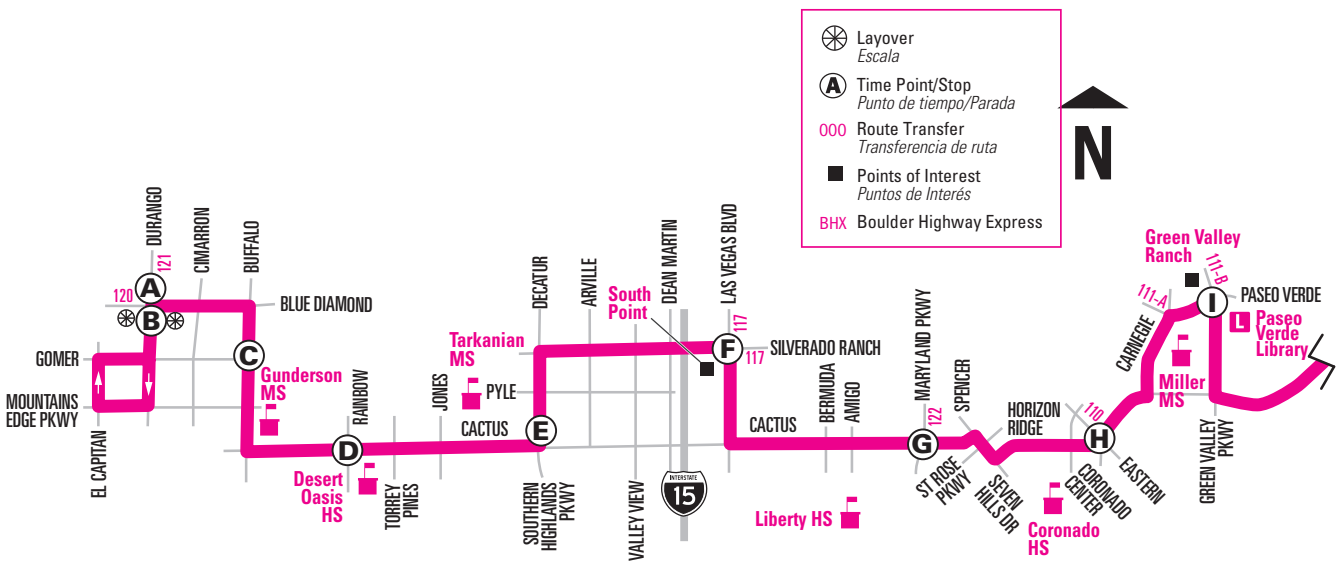
EASTBOUND WEEKDAYS

SB Durango & Blue Diamond (before loop)	NB Durango & Blue Diamond (after loop)	Buffalo & Gomer	Rainbow	Decatur (Southern Highlands Pkwy.) & Cactus	Las Vegas Blvd. & Silverado Ranch	Maryland Pkwy.	Eastern	Green Valley Pkwy. & Paseo Verde	Stephanie	Horizon Ridge & Horizon	College & Horizon	NV State Univ. (Lib. Arts Building)	Railroad Pass	Buchanan & Boulder City Pkwy.	Utah & Northridge /6th (Del Prado Park)
(A)	(B)	(C)	(D)	(E)	(F)	(G)	(H)	(I)	(J)	(K)	(L)	(M)	(N)	(O)	(P)
4:25	4:33	4:37	4:42	4:47	4:56	5:05	5:12	5:19	5:28	5:36	5:42	5:50	5:59	6:07	6:13
5:14	5:23	5:27	5:33	5:39	5:49	5:59	6:08	6:15	6:25	6:33	6:40	6:50	6:59	7:07	7:13
6:04	6:14	6:19	6:26	6:33	6:44	6:55	7:05	7:13	7:23	7:32	7:40	7:49	7:58	8:06	8:12
7:04	7:14	7:19	7:26	7:33	7:44	7:55	8:05	8:13	8:23	8:32	8:40	8:49	8:58	9:06	9:12
8:04	8:14	8:19	8:26	8:33	8:44	8:55	9:05	9:13	9:23	9:32	9:40	9:49	9:58	10:06	10:12
9:03	9:13	9:18	9:25	9:32	9:43	9:54	10:04	10:12	10:22	10:31	10:39	10:48	10:57	11:05	11:11
10:03	10:13	10:18	10:25	10:32	10:43	10:54	11:04	11:12	11:22	11:31	11:39	11:48	11:57	12:05	12:11
11:03	11:13	11:18	11:25	11:32	11:43	11:54	12:04	12:12	12:22	12:31	12:39	12:48	12:57	1:05	1:11
11:58	12:08	12:13	12:20	12:27	12:39	12:50	1:01	1:10	1:21	1:30	1:38	1:47	1:56	2:05	2:11
12:58	1:08	1:13	1:20	1:27	1:39	1:50	2:01	2:10	2:21	2:30	2:38	2:47	2:56	3:05	3:11
1:58	2:08	2:13	2:20	2:27	2:39	2:50	3:01	3:10	3:21	3:30	3:38	3:47	3:56	4:05	4:11
2:58	3:08	3:13	3:20	3:27	3:39	3:50	4:01	4:10	4:21	4:30	4:38	4:47	4:56	5:05	5:11
4:08	4:13	4:19	4:26	4:37	4:48	4:58	5:06	5:17	5:26	5:33	5:42	5:51	5:59	6:04	6:04
5:08	5:13	5:19	5:26	5:37	5:48	5:58	6:06	6:17	6:26	6:33	6:42	6:51	6:59	7:04	7:04
6:08	6:13	6:19	6:25	6:36	6:46	6:55	7:02	7:12	7:20	7:27	7:36	7:45	7:53	7:59	7:59
7:04	7:09	7:14	7:20	7:30	7:40	7:49	7:56	8:05	8:13	8:20	8:29	8:38	8:46	8:51	8:51
8:04	8:09	8:14	8:20	8:30	8:40	8:49	8:56	9:05	9:13	9:20	9:29	9:38	9:46	9:51	9:51
9:04	9:08	9:13	9:18	9:28	9:37	9:45	9:52	10:01	10:09	10:15	10:23	10:32	10:40	10:45	10:45
10:04	10:08	10:13	10:18	10:27	10:36	10:43	10:49	10:57	11:04	11:10	11:18	11:26	11:34	11:39	11:39
11:04	11:08	11:13	11:18	11:27	11:36	11:43	11:49	11:57	12:04	12:10					
12:04	12:08	12:13	12:18	12:26	12:34	12:40	12:46								

NOTE: ■ Trip continues through the normal layover (Timepoint P) to Nevada Way & Elm, after the loop, ending there five minutes after the time shown.
 NOTA: El viaje sigue a través de la escala habitual (punto de horario P) hacia Nevada Way y Elm después del circuito, y finaliza allí cinco minutos después del horario indicado.

NOTE: □ Stops between Timepoint A & Timepoint B are served on WB trips during these hours. See WB schedule.
 NOTA: Durante estos horarios los viajes en dirección oeste pasan por la parada entre el punto de horario A y el punto de horario B. Ver horarios de la dirección oeste.

221



221 Cactus/Horizon Ridge/Boulder City | Weekdays

WESTBOUND WEEKDAYS

	Utah & Northridge / 6th (Del Prado Park)	Nevada Way & Elm	Railroad Pass	NV State Univ. (Lib. Arts Building)	Horizon & College	Horizon Ridge & Horizon	Stephanie	Paseo Verde & Green Valley Pkwy.	Eastern	Maryland Pkwy.	Silverado Ranch & Las Vegas Blvd.	Cactus & Decatur (Southern Highlands Pkwy.)	Rainbow	Buffalo & Gomer	SB Durango & Blue Diamond (before loop)	NB Durango & Blue Diamond (after loop)
	(P)	(O)	(N)	(M)	(L)	(K)	(J)	(I)	(H)	(G)	(F)	(E)	(D)	(C)	(A)	(B)
4:58	5:03	5:12	5:21	5:30	5:35	5:43	5:52	6:00	6:07	6:17	6:27	6:33	6:39	6:45		
5:49	5:54	6:04	6:13	6:23	6:28	6:37	6:47	6:56	7:04	7:14	7:25	7:31	7:37	7:43		
6:40	6:45	6:55	7:05	7:15	7:21	7:31	7:43	7:52	8:01	8:11	8:22	8:28	8:34	8:40		
7:39	7:44	7:54	8:04	8:14	8:20	8:30	8:42	8:51	9:00	9:10	9:21	9:27	9:33	9:39		
8:38	8:43	8:53	9:03	9:13	9:19	9:29	9:41	9:50	9:59	10:09	10:20	10:26	10:32	10:38		
9:37	9:42	9:52	10:02	10:12	10:18	10:28	10:40	10:49	10:58	11:08	11:19	11:25	11:31	11:37		
10:37	10:42	10:52	11:02	11:12	11:18	11:28	11:40	11:49	11:58	12:08	12:19	12:25	12:31	12:37		
11:35	11:40	11:50	12:00	12:11	12:17	12:27	12:39	12:48	12:57	1:07	1:18	1:25	1:31	1:38		
12:31	12:37	12:48	12:58	1:10	1:17	1:26	1:38	1:48	1:58	2:08	2:19	2:25	2:31	2:38		
1:31	1:37	1:48	1:58	2:10	2:17	2:26	2:38	2:48	2:58	3:08	3:19	3:25	3:31	3:38	3:46	
2:31	2:37	2:48	2:58	3:10	3:17	3:26	3:38	3:48	3:58	4:08	4:19	4:25	4:31	4:38	4:46	
3:31	3:37	3:48	3:58	4:10	4:17	4:26	4:38	4:48	4:58	5:08	5:19	5:25	5:31	5:38	5:46	
4:31	4:37	4:48	4:58	5:09	5:15	5:24	5:36	5:45	5:54	6:04	6:15	6:21	6:27	6:34	6:42	
5:31	5:37	5:48	5:58	6:09	6:15	6:24	6:36	6:45	6:54	7:04	7:15	7:21	7:27	7:34	7:42	
6:32	6:37	6:47	6:57	7:07	7:12	7:21	7:32	7:40	7:48	7:58	8:08	8:14	8:20	8:26	8:33	
7:32	7:37	7:47	7:57	8:07	8:12	8:21	8:32	8:40	8:48	8:58	9:08	9:14	9:20	9:26	9:33	
8:31	8:36	8:46	8:56	9:06	9:11	9:19	9:29	9:37	9:44	9:54	10:03	10:08	10:13	10:19	10:26	
9:06	9:11	9:21	9:31	9:40	9:44	9:52	10:01	10:08	10:15	10:24	10:33	10:38	10:43	10:49	10:56	
10:06	10:11	10:21	10:31	10:40	10:44	10:52	11:01	11:08	11:15	11:24	11:33	11:38	11:43	11:49	11:56	
11:03	11:08	11:17	11:26	11:35	11:39	11:46	11:54	12:00	12:06	12:15	12:24	12:29	12:34	12:39	12:46	
										1:15	1:24	1:29	1:34	1:39	1:46	

NOTE: Trip begins at Buchanan & Boulder City Parkway before the loop, five minutes earlier than time shown.

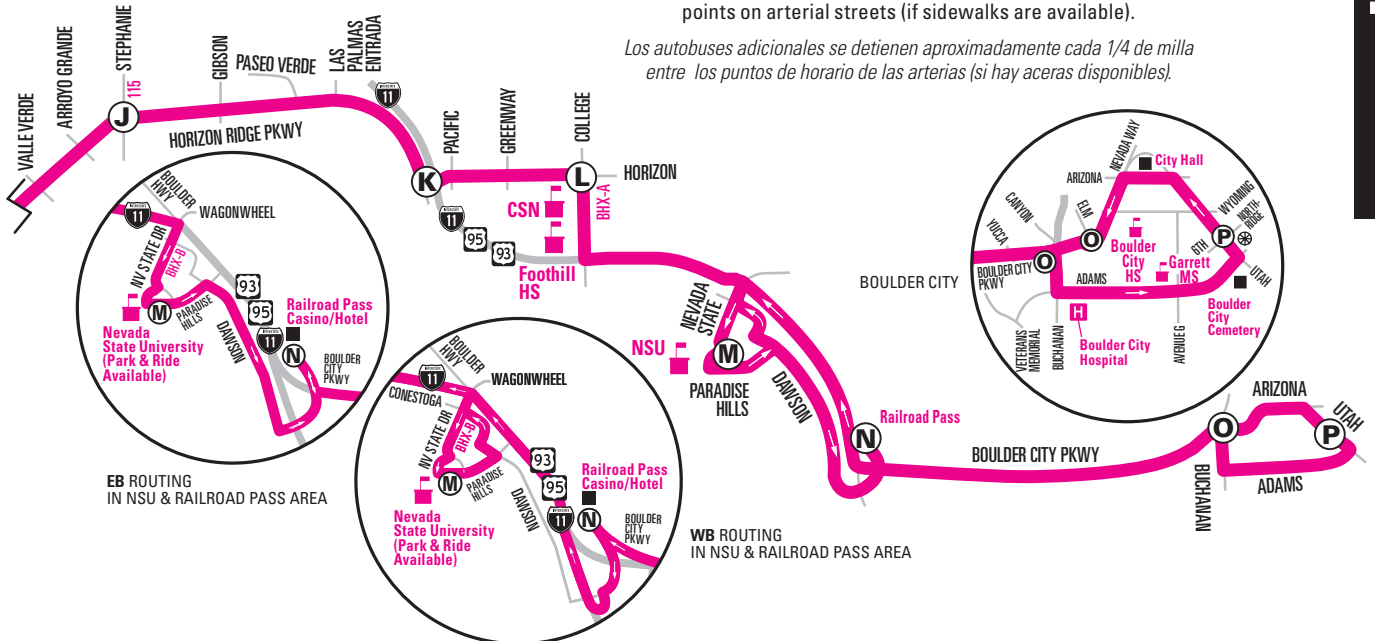
NOTA: El viaje comienza en Buchanan y Boulder City Parkway antes del circuito, cinco minutos antes del horario indicado.

NOTE: Stops between Timepoint B & Timepoint A are served on EB trips during these hours. See EB schedule.

NOTA: Durante estos horarios los viajes en dirección este pasan por la parada entre el punto de horario B y el punto de horario A. Ver horarios de la dirección este.

Additional bus stops approximately every 1/4 mile between time points on arterial streets (if sidewalks are available).

Los autobuses adicionales se detienen aproximadamente cada 1/4 de milla entre los puntos de horario de las arterias (si hay aceras disponibles).



221 Cactus/Horizon Ridge/Boulder City | Saturdays

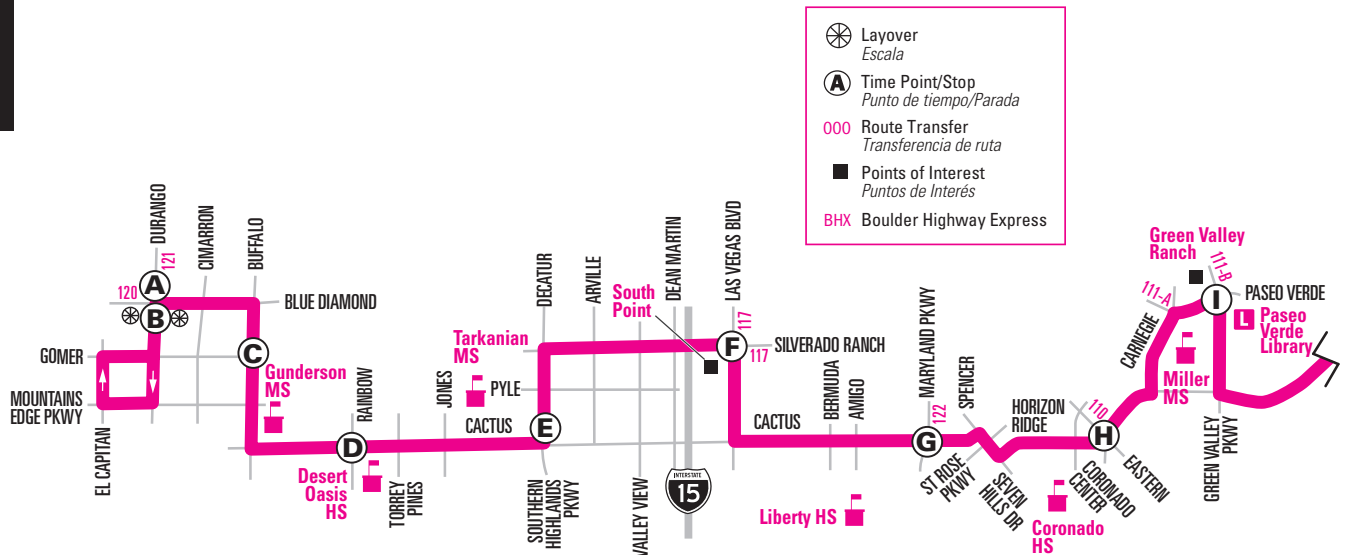
EASTBOUND SATURDAYS

	SB Durango & Blue Diamond (before loop)	NB Durango & Blue Diamond (after loop)	Buffalo & Gomer	Rainbow	Decatur (Southern Highlands Pkwy.) & Cactus	Las Vegas Blvd. & Silverado Ranch	Maryland Pkwy.	Eastern	Green Valley Pkwy. & Paseo Verde	Stephanie	Horizon Ridge & Horizon	College & Horizon	NV State Univ. (Lib. Arts Building)	Railroad Pass	Buchanan & Boulder City Pkwy.	Utah & Northridge / 6th (Del Prado Park)
	(A)	(B)	(C)	(D)	(E)	(F)	(G)	(H)	(I)	(J)	(K)	(L)	(M)	(N)	(O)	(P)
4:27	4:35	4:39	4:44	4:49	4:58	5:07	5:14	5:20	5:29	5:37	5:43	5:51	5:59	6:07	6:12	
5:05	5:13	5:17	5:23	5:29	5:38	5:48	5:55	6:02	6:12	6:20	6:27	6:35	6:44	6:52	6:57	
6:00	6:08	6:12	6:18	6:25	6:35	6:45	6:53	7:00	7:10	7:19	7:27	7:35	7:44	7:52	7:58	
6:55	7:04	7:08	7:14	7:21	7:32	7:43	7:52	7:59	8:10	8:19	8:27	8:35	8:44	8:52	8:58	
7:52	8:01	8:06	8:12	8:19	8:30	8:41	8:50	8:58	9:09	9:18	9:26	9:34	9:43	9:52	9:58	
8:52	9:01	9:06	9:12	9:19	9:30	9:41	9:50	9:58	10:09	10:18	10:26	10:34	10:43	10:52	10:58	
9:52	10:01	10:06	10:12	10:19	10:30	10:41	10:50	10:58	11:09	11:18	11:26	11:34	11:43	11:52	11:58	
10:52	11:01	11:06	11:12	11:19	11:30	11:41	11:50	11:58	12:09	12:18	12:26	12:34	12:43	12:52	12:58	
11:52	12:01	12:06	12:12	12:19	12:30	12:41	12:50	12:58	1:09	1:18	1:26	1:34	1:43	1:52	1:58	
12:52	1:01	1:06	1:12	1:19	1:30	1:41	1:50	1:58	2:09	2:18	2:26	2:34	2:43	2:52	2:58	
1:52	2:01	2:06	2:12	2:19	2:30	2:41	2:50	2:58	3:09	3:18	3:26	3:34	3:43	3:52	3:58	
2:52	3:01	3:06	3:12	3:19	3:30	3:41	3:50	3:58	4:09	4:18	4:26	4:34	4:43	4:52	4:58	
4:01	4:06	4:12	4:19	4:30	4:41	4:50	4:58	5:09	5:18	5:26	5:34	5:43	5:52	5:58		
5:01	5:06	5:12	5:19	5:30	5:41	5:50	5:58	6:09	6:18	6:26	6:34	6:43	6:52	6:58		
6:02	6:07	6:13	6:19	6:29	6:39	6:48	6:55	7:06	7:14	7:21	7:29	7:38	7:46	7:52		
7:03	7:08	7:13	7:19	7:29	7:39	7:48	7:55	8:04	8:12	8:19	8:27	8:36	8:44	8:49		
8:03	8:08	8:13	8:19	8:29	8:39	8:48	8:55	9:04	9:12	9:19	9:27	9:36	9:44	9:49		
9:04	9:08	9:13	9:18	9:28	9:37	9:45	9:52	10:01	10:09	10:15	10:23	10:32	10:40	10:45		
10:04	10:08	10:13	10:18	10:27	10:36	10:43	10:49	10:57	11:04	11:10	11:18	11:26	11:34	11:39		
11:04	11:08	11:13	11:18	11:27	11:36	11:43	11:49	11:57	12:04	12:10						
12:04	12:08	12:13	12:18	12:26	12:34	12:40	12:46									

NOTE: ■ Trip continues through the normal layover (Timepoint P) to Nevada Way & Elm, after the loop, ending there five minutes after the time shown. *NOTA:* El viaje sigue a través de la escala habitual (punto de horario P) hacia Nevada Way y Elm después del circuito, y finaliza allí cinco minutos después del horario indicado.

NOTE: □ Stops between Timepoint A & Timepoint B are served on WB trips during these hours. See WB schedule. *NOTA:* Durante estos horarios los viajes en dirección oeste pasan por la parada entre el punto de horario A y el punto de horario B. Ver horarios de la dirección oeste.

221



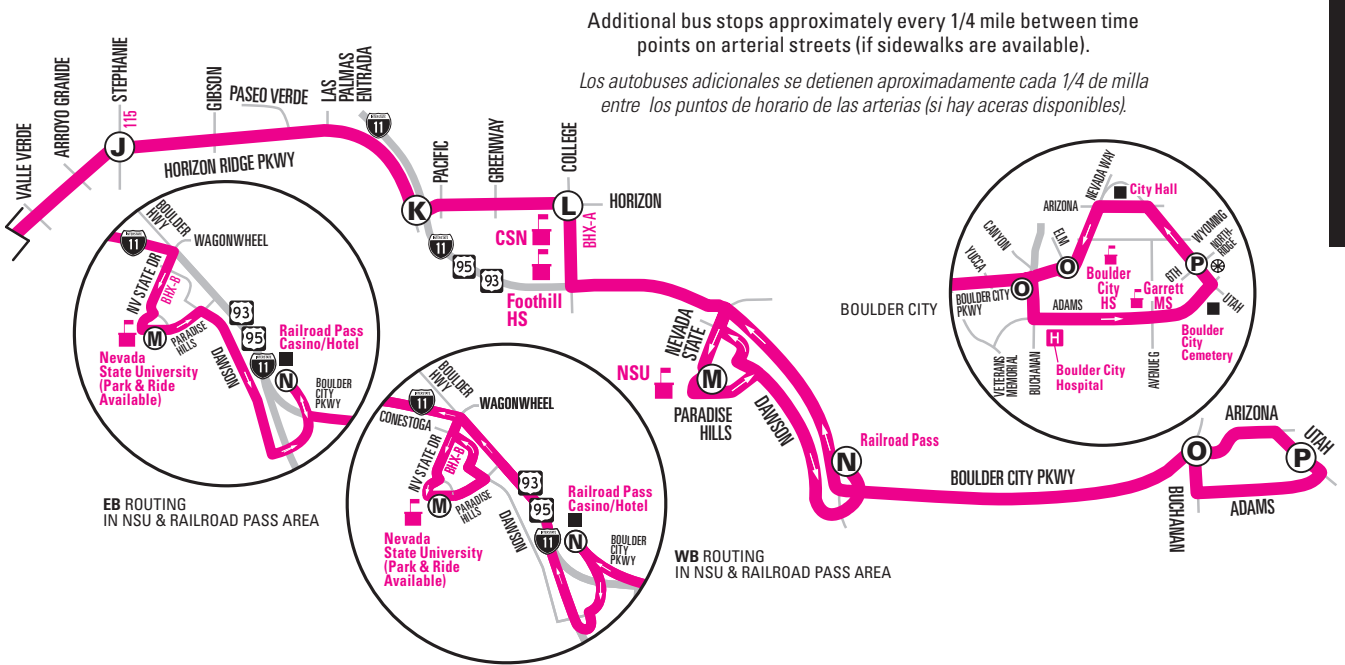
221 Cactus/Horizon Ridge/Boulder City | Saturdays

WESTBOUND SATURDAYS

	Utah & Northridge / 6th (Del Prado Park)	Nevada Way & Elm	Railroad Pass	NV State Univ. (Lib. Arts Building)	Horizon & College	Horizon Ridge & Horizon	Stephanie	Paseo Verde & Green Valley Pkwy.	Eastern	Maryland Pkwy.	Silverado Ranch & Las Vegas Blvd.	Cactus & Decatur (Southern Highlands Pkwy.)	Rainbow	Buffalo & Gomer	SB Durango & Blue Diamond (before loop)	NB Durango & Blue Diamond (after loop)
	P	O	N	M	L	K	J	I	H	G	F	E	D	C	A	B
4:53	4:57	5:06	5:15	5:24	5:29	5:37	5:46	5:53	6:00	6:10	6:19	6:24	6:29	6:34		
5:40	5:45	5:55	6:04	6:14	6:19	6:28	6:38	6:46	6:53	7:03	7:13	7:18	7:23	7:28		
6:34	6:39	6:49	6:59	7:09	7:15	7:25	7:36	7:44	7:52	8:02	8:12	8:18	8:23	8:28		
7:33	7:38	7:48	7:58	8:08	8:14	8:24	8:35	8:44	8:52	9:02	9:12	9:18	9:23	9:29		
8:33	8:38	8:48	8:58	9:08	9:14	9:24	9:35	9:44	9:52	10:02	10:12	10:18	10:23	10:29		
9:33	9:38	9:48	9:58	10:08	10:14	10:24	10:35	10:44	10:52	11:02	11:12	11:18	11:23	11:29		
10:33	10:38	10:48	10:58	11:08	11:14	11:24	11:35	11:44	11:52	12:02	12:12	12:18	12:23	12:29		
11:33	11:38	11:48	11:58	12:08	12:14	12:24	12:35	12:44	12:52	1:02	1:12	1:18	1:23	1:29		
12:31	12:37	12:47	12:57	1:07	1:13	1:23	1:35	1:44	1:52	2:02	2:12	2:18	2:23	2:30		
1:31	1:37	1:47	1:57	2:07	2:13	2:23	2:35	2:44	2:52	3:02	3:12	3:18	3:23	3:30	3:38	
2:31	2:37	2:47	2:57	3:07	3:13	3:23	3:35	3:44	3:52	4:02	4:12	4:18	4:23	4:30	4:38	
3:31	3:37	3:47	3:57	4:07	4:13	4:23	4:35	4:44	4:52	5:02	5:12	5:18	5:23	5:30	5:38	
4:31	4:37	4:47	4:57	5:07	5:13	5:23	5:35	5:44	5:52	6:02	6:12	6:18	6:23	6:30	6:38	
5:31	5:37	5:47	5:57	6:07	6:13	6:23	6:35	6:44	6:52	7:02	7:12	7:18	7:23	7:30	7:38	
6:32	6:38	6:48	6:58	7:08	7:13	7:22	7:33	7:41	7:49	7:59	8:09	8:14	8:19	8:25	8:32	
7:32	7:38	7:48	7:58	8:08	8:13	8:22	8:33	8:41	8:49	8:59	9:09	9:14	9:19	9:25	9:32	
8:16	8:21	8:31	8:41	8:51	8:56	9:04	9:14	9:22	9:29	9:39	9:48	9:53	9:58	10:04	10:11	
9:06	9:11	9:21	9:31	9:40	9:44	9:52	10:01	10:08	10:15	10:24	10:33	10:38	10:43	10:49	10:56	
10:06	10:11	10:21	10:31	10:40	10:44	10:52	11:01	11:08	11:15	11:24	11:33	11:38	11:43	11:49	11:56	
11:03	11:08	11:17	11:26	11:35	11:39	11:46	11:54	12:00	12:06	12:15	12:24	12:29	12:34	12:39	12:46	
										1:15	1:24	1:29	1:34	1:39	1:46	

NOTE: Trip begins at Buchanan & Boulder City Parkway before the loop, five or six minutes earlier than time shown. **NOTA:** El viaje comienza en Buchanan y Boulder City Parkway antes del circuito, cinco o seis minutos antes del horario indicado.

NOTE: Stops between Timepoint B & Timepoint A are served on EB trips during these hours. See EB schedule. **NOTA:** Durante estos horarios los viajes en dirección este pasan por la parada entre el punto de horario B y el punto de horario A. Ver horarios de la dirección este.



221 Cactus/Horizon Ridge/Boulder City | Sundays

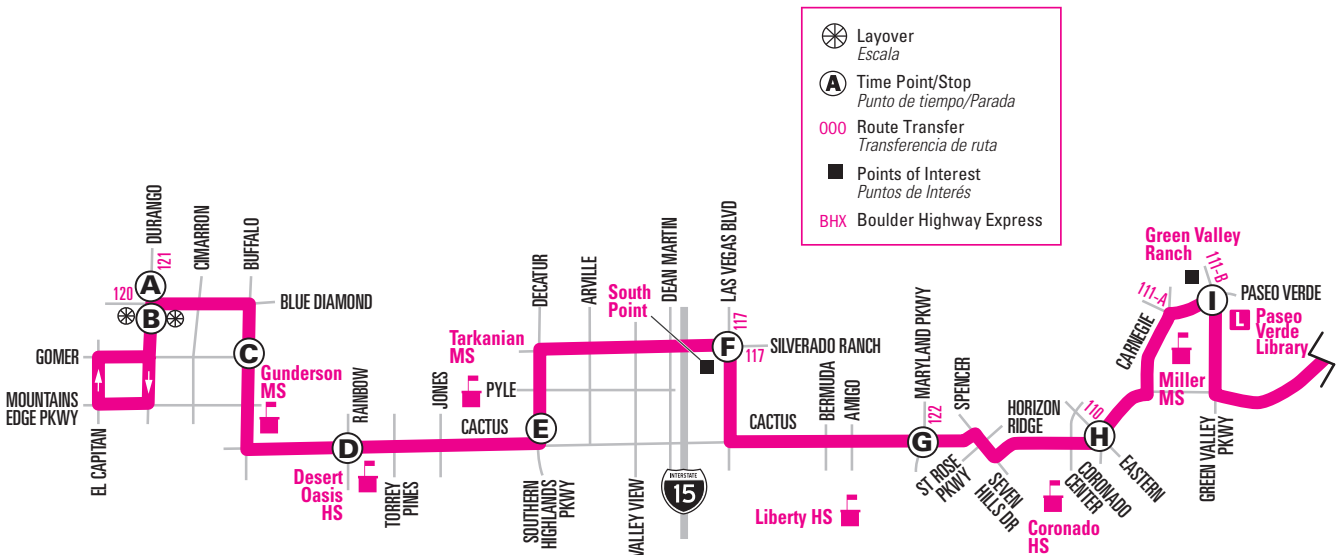
EASTBOUND SUNDAYS

A	B	C	D	E	F	G	H	I	J	K	L	M	N	O	P
SB Durango & Blue Diamond (before loop)	NB Durango & Blue Diamond (after loop)	Buffalo & Gomer	Rainbow	Decatur (Southern Highlands Pkwy.) & Cactus	Las Vegas Blvd. & Silverado Ranch	Maryland Pkwy.	Eastern	Green Valley Pkwy. & Paseo Verde	Stephanie	Horizon Ridge & Horizon	College & Horizon	NV State Univ. (Lib. Arts Building)	Railroad Pass	Buchanan & Boulder City Pkwy.	Utah & Northridge / 6th (Del Prado Park)
5:05	5:13	5:17	5:23	5:29	5:38	5:48	5:55	6:02	6:12	6:20	6:27	6:35	6:44	6:52	6:57
6:00	6:08	6:12	6:18	6:25	6:35	6:45	6:53	7:00	7:10	7:19	7:27	7:35	7:44	7:52	7:58
6:55	7:04	7:08	7:14	7:21	7:32	7:43	7:52	7:59	8:10	8:19	8:27	8:35	8:44	8:52	8:58
7:52	8:01	8:06	8:12	8:19	8:30	8:41	8:50	8:58	9:09	9:18	9:26	9:34	9:43	9:52	9:58
8:52	9:01	9:06	9:12	9:19	9:30	9:41	9:50	9:58	10:09	10:18	10:26	10:34	10:43	10:52	10:58
9:52	10:01	10:06	10:12	10:19	10:30	10:41	10:50	10:58	11:09	11:18	11:26	11:34	11:43	11:52	11:58
10:52	11:01	11:06	11:12	11:19	11:30	11:41	11:50	11:58	12:09	12:18	12:26	12:34	12:43	12:52	12:58
11:52	12:01	12:06	12:12	12:19	12:30	12:41	12:50	12:58	1:09	1:18	1:26	1:34	1:43	1:52	1:58
12:52	1:01	1:06	1:12	1:19	1:30	1:41	1:50	1:58	2:09	2:18	2:26	2:34	2:43	2:52	2:58
1:52	2:01	2:06	2:12	2:19	2:30	2:41	2:50	2:58	3:09	3:18	3:26	3:34	3:43	3:52	3:58
2:52	3:01	3:06	3:12	3:19	3:30	3:41	3:50	3:58	4:09	4:18	4:26	4:34	4:43	4:52	4:58
4:01	4:06	4:12	4:19	4:30	4:41	4:50	4:58	5:09	5:18	5:26	5:34	5:43	5:52	5:58	
5:01	5:06	5:12	5:19	5:30	5:41	5:50	5:58	6:09	6:18	6:26	6:34	6:43	6:52	6:58	
6:02	6:07	6:13	6:19	6:29	6:39	6:48	6:55	7:06	7:14	7:21	7:29	7:38	7:46	7:52	
7:03	7:08	7:13	7:19	7:29	7:39	7:48	7:55	8:04	8:12	8:19	8:27	8:36	8:44	8:49	
8:03	8:08	8:13	8:19	8:29	8:39	8:48	8:55	9:04	9:12	9:19	9:27	9:36	9:44	9:49	
9:04	9:08	9:13	9:18	9:28	9:37	9:45	9:52	10:01	10:09	10:15	10:23	10:32	10:40	10:45	
10:04	10:08	10:13	10:18	10:27	10:36	10:43	10:49	10:57	11:04	11:10	11:18	11:26	11:34	11:39	
11:04	11:08	11:13	11:18	11:27	11:36	11:43	11:49	11:57	12:04	12:10					
12:04	12:08	12:13	12:18	12:26	12:34	12:40	12:46								

NOTE: ■ Trip continues through the normal layover (Timepoint P) to Nevada Way & Elm, after the loop, ending there five minutes after the time shown. *NOTA:* El viaje sigue a través de la escala habitual (punto de horario P) hacia Nevada Way y Elm después del circuito, y finaliza allí cinco minutos después del horario indicado.

NOTE: □ Stops between Timepoint A & Timepoint B are served on WB trips during these hours. See WB schedule. *NOTA:* Durante estos horarios los viajes en dirección oeste pasan por la parada entre el punto de horario A y el punto de horario B. Ver horarios de la dirección oeste.

221



221 Cactus/Horizon Ridge/Boulder City | Sundays

WESTBOUND SUNDAYS

Utah & Northridge / 6th (Del Prado Park)	Nevada Way & Elm	Railroad Pass	NV State Univ. (Lib. Arts Building)	Horizon & College	Horizon Ridge & Horizon	Stephanie	Paseo Verde & Green Valley Pkwy.	Eastern	Maryland Pkwy.	Silverado Ranch & Las Vegas Blvd.	Cactus & Decatur (Southern Highlands Pkwy.)	Rainbow	Buffalo & Gomer	SB Durango & Blue Diamond (before loop)	NB Durango & Blue Diamond (after loop)
(P)	(O)	(N)	(M)	(L)	(K)	(J)	(I)	(H)	(G)	(F)	(E)	(D)	(C)	(A)	(B)
5:40	5:45	5:55	6:04	6:14	6:19	6:28	6:38	6:46	6:53	7:03	7:13	7:18	7:23	7:28	
6:34	6:39	6:49	6:59	7:09	7:15	7:25	7:36	7:44	7:52	8:02	8:12	8:18	8:23	8:28	
7:33	7:38	7:48	7:58	8:08	8:14	8:24	8:35	8:44	8:52	9:02	9:12	9:18	9:23	9:29	
8:33	8:38	8:48	8:58	9:08	9:14	9:24	9:35	9:44	9:52	10:02	10:12	10:18	10:23	10:29	
9:33	9:38	9:48	9:58	10:08	10:14	10:24	10:35	10:44	10:52	11:02	11:12	11:18	11:23	11:29	
10:33	10:38	10:48	10:58	11:08	11:14	11:24	11:35	11:44	11:52	12:02	12:12	12:18	12:23	12:29	
11:33	11:38	11:48	11:58	12:08	12:14	12:24	12:35	12:44	12:52	1:02	1:12	1:18	1:23	1:29	
12:31	12:37	12:47	12:57	1:07	1:13	1:23	1:35	1:44	1:52	2:02	2:12	2:18	2:23	2:30	
1:31	1:37	1:47	1:57	2:07	2:13	2:23	2:35	2:44	2:52	3:02	3:12	3:18	3:23	3:30	3:38
2:31	2:37	2:47	2:57	3:07	3:13	3:23	3:35	3:44	3:52	4:02	4:12	4:18	4:23	4:30	4:38
3:31	3:37	3:47	3:57	4:07	4:13	4:23	4:35	4:44	4:52	5:02	5:12	5:18	5:23	5:30	5:38
4:31	4:37	4:47	4:57	5:07	5:13	5:23	5:35	5:44	5:52	6:02	6:12	6:18	6:23	6:30	6:38
5:31	5:37	5:47	5:57	6:07	6:13	6:23	6:35	6:44	6:52	7:02	7:12	7:18	7:23	7:30	7:38
6:32	6:38	6:48	6:58	7:08	7:13	7:22	7:33	7:41	7:49	7:59	8:09	8:14	8:19	8:25	8:32
7:32	7:38	7:48	7:58	8:08	8:13	8:22	8:33	8:41	8:49	8:59	9:09	9:14	9:19	9:25	9:32
8:16	8:21	8:31	8:41	8:51	8:56	9:04	9:14	9:22	9:29	9:39	9:48	9:53	9:58	10:04	10:11
9:06	9:11	9:21	9:31	9:40	9:44	9:52	10:01	10:08	10:15	10:24	10:33	10:38	10:43	10:49	10:56
10:06	10:11	10:21	10:31	10:40	10:44	10:52	11:01	11:08	11:15	11:24	11:33	11:38	11:43	11:49	11:56
11:03	11:08	11:17	11:26	11:35	11:39	11:46	11:54	12:00	12:06	12:15	12:24	12:29	12:34	12:39	12:46

NOTE: ■ Trip begins at Buchanan & Boulder City Parkway before the loop, five or six minutes earlier than time shown.
 NOTA: El viaje comienza en Buchanan y Boulder City Parkway antes del circuito, cinco o seis minutos antes del horario indicado.

NOTE: □ Stops between Timepoint B & Timepoint A are served on EB trips during these hours. See EB schedule. NOTA: Durante estos horarios los viajes en dirección este pasan por la parada entre el punto de horario B y el punto de horario A. Ver horarios de la dirección este.

Additional bus stops approximately every 1/4 mile between time points on arterial streets (if sidewalks are available).

Las autobuses adicionales se detienen aproximadamente cada 1/4 de milla entre los puntos de horario de las arterias (si hay aceras disponibles).

